KOSCIUSKO COUNTY, INDIANA.

N.W.¼ SECTION 17 TOWN 33 NORTH OF RANGE 6 EAST.

Surveyed June 13th 1895. For Henry Ward and Peter S Troup. and a majority of the interested parties being present. and choosing Peter S Troup. and Chas Ward Chairman The Survey was made according to the following plat.

Plain Twp.

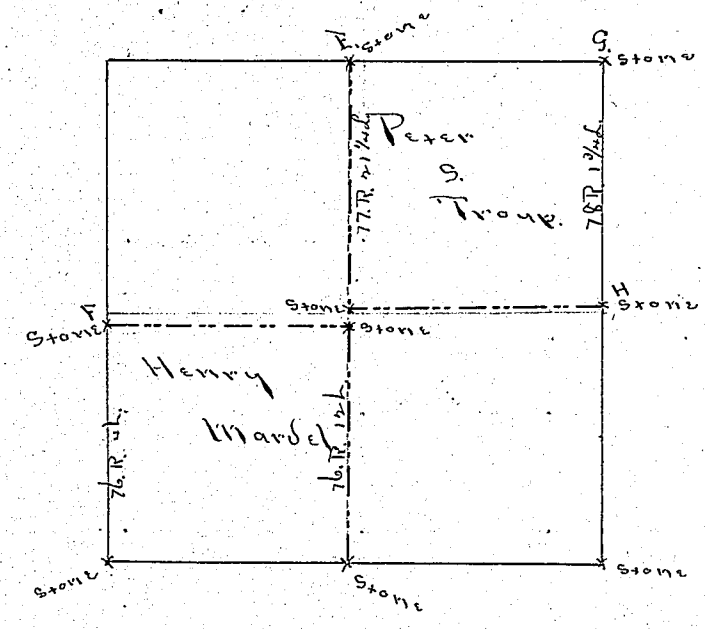

Corners	Witness Trees	Diam.	Course	Links	Corners	Witness Trees	Diam.	Course	Links
E	Blk. Oak Stump	30	N. 83 E.	80.					
G.	Cherry	"	N 85 W.	11½					
F.	Stone								
H.	"								

Henry C. Kinsey
Surveyor & C.E.

RECORD OF SURVEYS,

WILSON, HUMPHREYS & CO., LOGANSPORT, IND.

SECTION 22 TOWN 34 NORTH OF RANGE 7 EAST.

Surveyed Aug. 8 and 9 1895 for Stuart heirs, they being present, under the direction of Ephriam Brumbaugh and Leander B. Eagle who acted as chainmen
The survey was made according to the following plat.

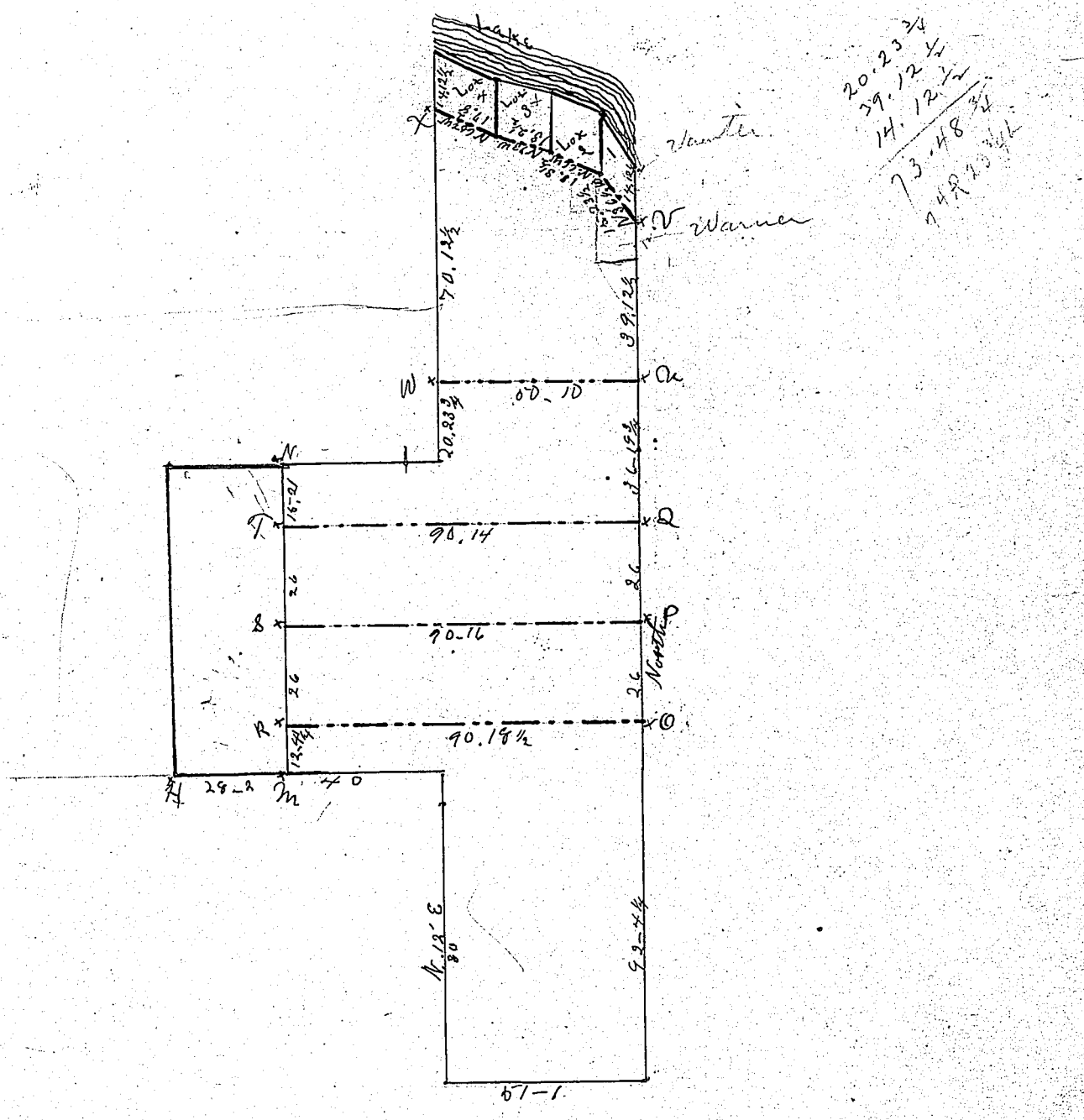

	Corners	Witness Trees	Diam.	Course	Links	Corners	Witness Trees	Diam.	Course	Links
Stone	6	Elm	18	S 8 E	139					
"	"	Walnut	8	N 6 W	176¾					
"	P	Walnut	10	S 71½ W	18½					
"	2	Sugar	12	S 32 E	46					
"	M	R. Oak	10	N 68 E	48¾					
"	N	Beech	12	S 5½ W	99					
"	R	Sugar	8	N 3½ W	47⅓					
"	S	Sugar	16	S 11¼ E	36⅔					
"	T	Sugar	7	N 43 W	26					
"	Q	Sugar	10	S 34 E	63⅓					
"	V	Sugar	30	S	10					
"	W									
"	X									
"	H	Elm	20	N 13 W	60½					

H. E. Kinsey
Surv. K. C. L.

KOSCIUSKO COUNTY, INDIANA.

S½ SECTION 30 TOWN 33 NORTH OF RANGE 7 EAST.

Surveyed August 12th 1895 for the interested parties Civil Present and connecting and appointed Daniel Plue and J W Banaiatz, Chairman the Survey was made according to the following plat.



Corners	Witness Trees	Diam.	Course	Links	Corners	Witness Trees	Diam.	Course	Links
T	Blk Walnut	4	S 8° E	N/5					
9	Sycamore	8	" 17¾° "	N 9¼					

Surveyed Civil Survey
Surveyor K.C.S.

RECORD OF SURVEYS,

WILSON, HUMPHREYS & CO., LOGANSPORT, IND.

S.E.¼ SECTION 4 TOWN 30 NORTH OF RANGE 5 EAST.

Surveyed April 15 & 16, 1895 for Sylvester Barbour and Thomas Ball. The Majority of the interested parties being present and consenting and choosing Thomas Ball and Smith Higgins chainmen the survey was made according to the following plat:

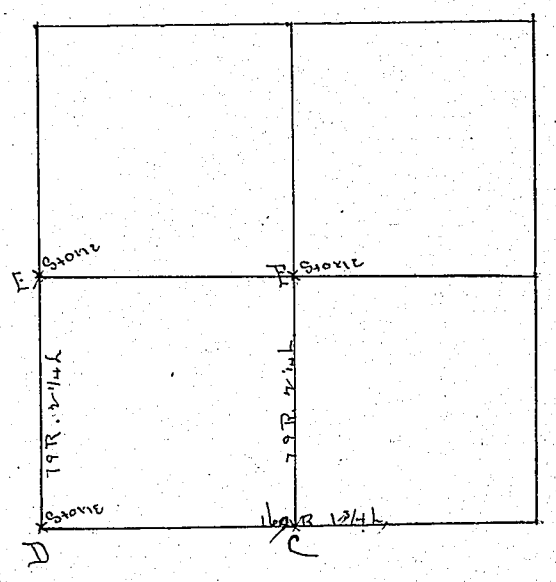

Corners	Witness Trees	Diam.	Course	Links	Corners	Witness Trees	Diam.	Course	Links
D.	Ash.	17	S 17 3° E.	10 17					
	Stone		S 46½° E.	56 ½					
E.	Red Oak	10	N. 61° W.	39					
	"	8	N. 17 8½° W.	7 5 ½					
F.	Blk. Walnut	10	S. 39½° W.	15 6					
			Surveyed & Sunk Surveyor S.E.¼						
	Witness April 16, 1895								
C.	Stone.		S. 7° W.	17 6 ½					
	"		N. 8° "	3.1					
			Surveyed & Sunk Surveyor S.E.¼						

KOSCIUSKO COUNTY, INDIANA.

S.W.¼ SECTION 3 TOWN 30 NORTH OF RANGE 6 EAST.

Surveyed the 16th day of April 1890. for Thomas E. Ball, Smith Higgins and Sylvester Barbour, and the interested parties all being present and consenting, and choosing Smith Higgins and Thos. E. Ball as Chainmen. The Survey was made accordibly to the following plat.

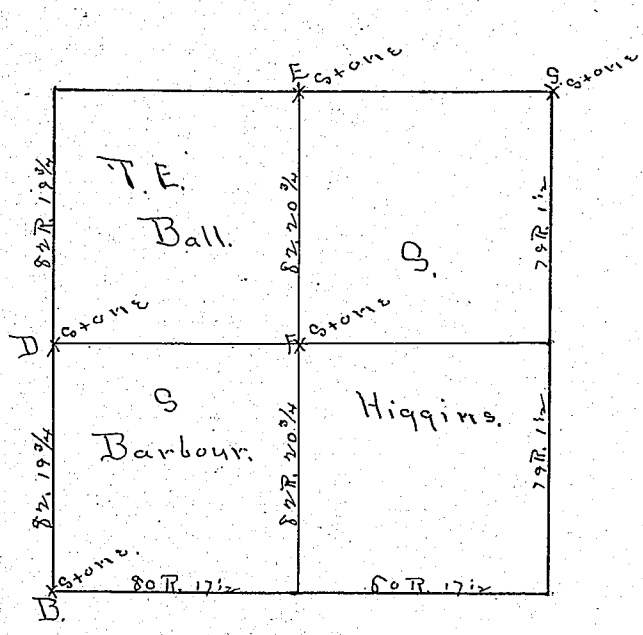

Corners	Witness Trees	Diam.	Course	Links	Corners	Witness Trees	Diam.	Course	Links
B	Hickory	10	N. 57 W.	57					
	"	8	S. 61½ E.	87					
D	B. Oak	15	N. 7° E.	70 W					
E	Stone		N. 3° W.	30					
F	in corner where Ditch turns from E to N.								
G	Stone								

Henry P. Kinsey
Surveyor K. C.

RECORD OF SURVEYS,

WILSON, HUMPHREYS & CO., LOGANSPORT, IND.

S ½ H. SECTION 11 TOWN 31 NORTH OF RANGE 6 EAST.

Surveyed August 17th 1895. for Mrs Adams and Vincent Linn
the interested parties being present and consulting and choosing Frank Downing and Arthur Downing as chainmen. The Survey was made according to the following plat.

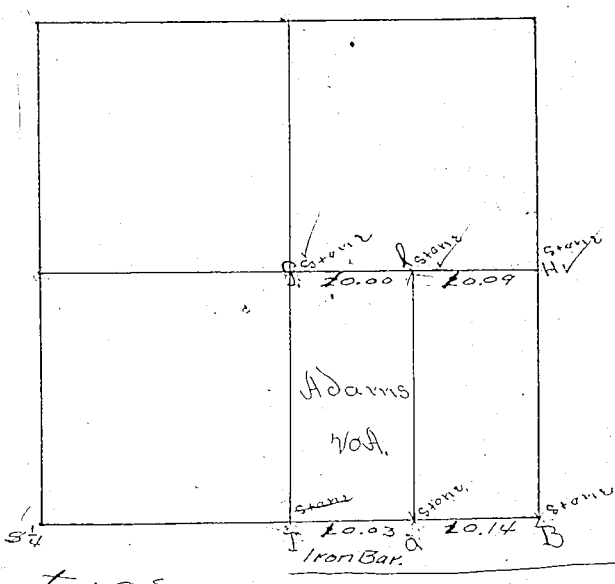

State of Indiana Tuscarawas County :- ss

Notice of Survey.

To. John Grabner, & Chas. Fisher. You are hereby notified that I. the undersigned have Employed Geo W. McNeill Surveyor Tuscarawas County Indiana. to divide & set a post my land situated in Section 11. Township 31 N. range 6 E. Tuscarawas County Indiana. The survey will commence on the 17th day of December 1909. and if inclement weather or any other reason prevents this survey taking place said survey will stand continued from day to day until finished. Your land being affected by said survey, you will take notice and must be said date at the place of beginning

Signed Claud Slaughter.

State of Indiana } ss.
Tuscarawas County }

I the undersigned swear that I gave to the above named parties the above notice.

Claud Slaughter

Subscribed & Sworn to before me. This 4th day of December. 1909

C. L. Sellers
deputy Surveyor.

Owing to inclement weather said survey was postponed to Dec. 23 1909.

Corners	Witness Trees	Diam.	Course	Links
a	Maple. Hard.	10	N. 37½ E	70½
I	Burr Oak. "forked"		S. 8. W	16.
	" " " "		S. 13 E	41
	Henry C. Kinsey Surveyor S. C. D.			
	Witnessed Aug 17th 1895			
B	W. Oak.	10	S 61½ E	59 3/4
	Apple	10	N. 60½ W	119½
G	W. Oak. "forked"		S. 50 W	41.
	" "		N. 85½ E	41
H	Hickory.	6	West.	151½
	Henry C. Kinsey Surveyor of C. D.			

Corners	Witness Trees	Diam.	Course	Links
	Produced line I. H. and set Stone "x" at G. at 20.00 chains from "I."			
	Produced line A.-B and set an "Iron Bar." at I 20.03 chains from "A" at a point Equidistant from B & S ¼ Then set Stakes in line G.-I.			
	Dec. 23. 1909. Geo W McNeill. S. & C. I. by Sellers. deputy.			

KOSCIUSKO COUNTY, INDIANA.

W ½ SECTION 5 TOWN 30 NORTH OF RANGE 6 EAST.

Surveyed September 9th and 10th 1896 for A. D. Hommon & al.
Notice lapping bun given according to law. I proceeded to make the said Survey according to the following plat.

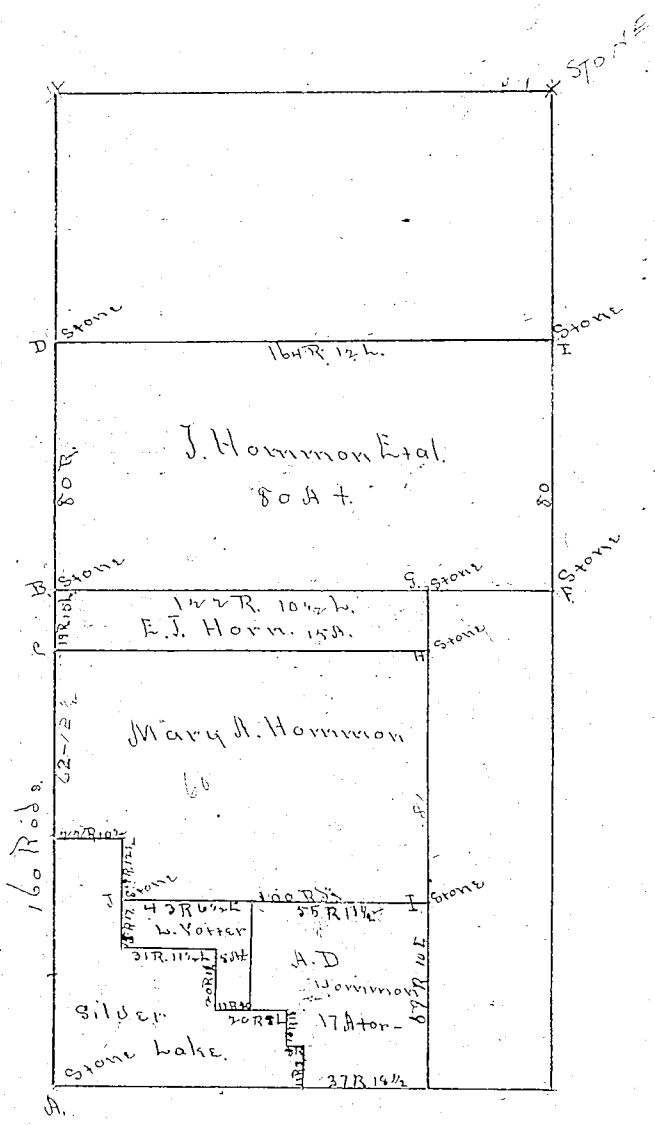

Corners	Witness Trees	Diam.	Course	Links
A	Stone. Iron rod on top			
B.	Corner of Brick Arch Culvert			
	end of Bridge.		North	14 5
C	Iron Pin			
D	Black Walnut	12	S 87¾ E	9 L
E	Maple	10	S 10 W	87
	"	6	S 8 W	7 L.
F	"	8	S 7½ W	78½
	Buckeye	8	N 38 W	80
G.	"		S 63 E	38
	Sugar		S 87 E	63
H	Elm	12	N 13 W	3 L
I	Stone in fence row.			
J	" " field.			

Henry E. Kinsey
Plymouth, O.

RECORD OF SURVEYS,

WILSON, HUMPHREYS & CO., LOGANSPORT, IND.

SECTION 1 TOWN 33 NORTH OF RANGE 4 EAST.

Surveyed January 28 1895 for Ezra Wallace & Tol
Notice being given I proceeded to make the survey according to the following plat
with Emanuel Kepler and H. B. Anglin as chainmen
North East ¼ section one.

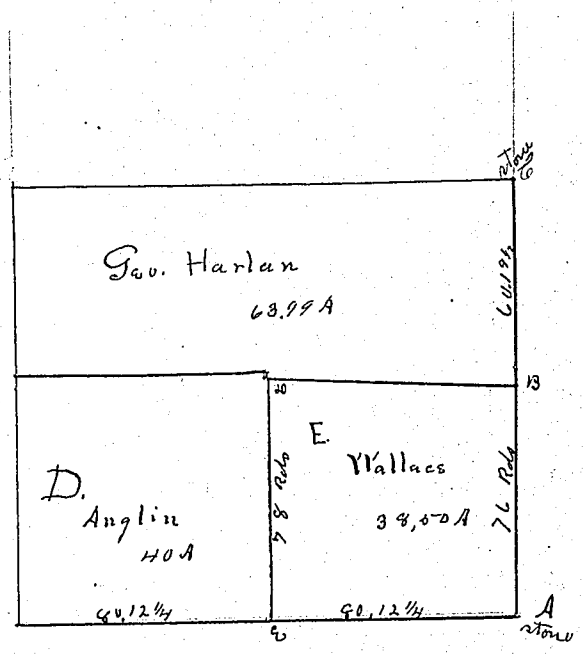

33

S. E. ¼ sec 31 Town 34 R. 6 East.



Corners	Witness Trees	Diam.	Course	Links
A	stone			
B.	B. Walnut	16	N 7½ W.	210½
C	stone			
D	B. Walnut B. Walnut stake and ditch	7	S 47½ E	100
E	Black Oak	16	S 58½ E	84

Corners	Witness Trees	Diam.	Course	Links
N.	Burr Oak	8	S 62 W.	51¾
	Blue Ash	14	N 28½ W.	16
J	Sycamore	6	N 15 E	51½
X	Blk Oak	14	S 60¼ W.	53
	" "	12	N 61 W.	62½

H. E. Kinsey Surv.

KOSCIUSKO COUNTY, INDIANA.

SECTION 1 TOWN 32 NORTH OF RANGE 6 EAST.

Surveyed June 18" 1891 for William Cummings, Stephen Zimmerman et al
Legal notice having given I proceeded to make the survey according to the following plat.
Witness — Linn & Tallerton Farmers as Chainmen
S.E. 1/4

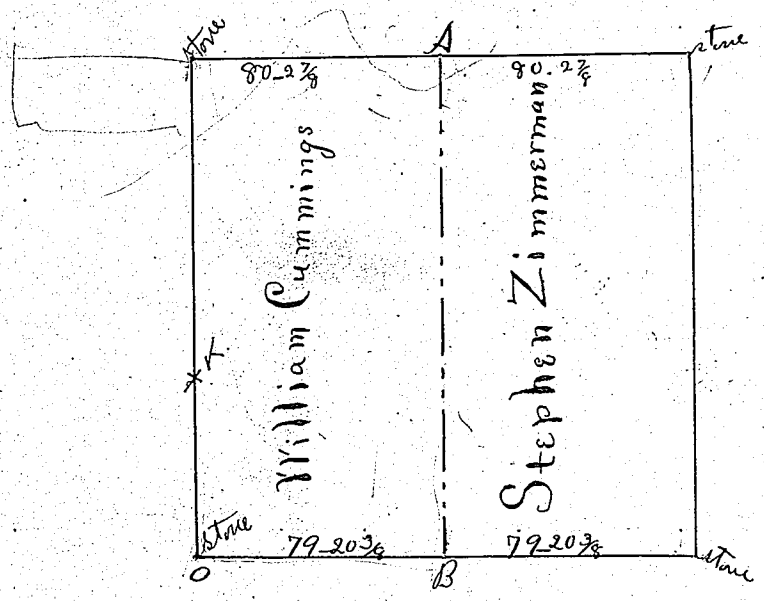

Corners	Witness Trees	Diam.	Course	Links	Corners	Witness Trees	Diam.	Course	Links
A stone	Sycamore	5	N 6° W	16½					
	Ash	10	N 76½ E	40	K.	a point 64 rods north of O			
B. stone	Witness by stone		N 9½ W.	32		is marked by 2 stones; either placed 2 feet from point "K."			

Chas. L. Sellers.
June 14, 1907 S. K. C. I.

RECORD OF SURVEYS.

WILSON, HUMPHREYS & CO., LOGANSPORT, IND.

S R ¼ of & W ¼ of SECTION 30 29 TOWN 32 NORTH OF RANGE 6 EAST.

Surveyed 1896. For Mary E. Binns, Albion Beck & Victoria B. Moon. The interested parties being Lessant Mary E. Binns represented by her agent Wm Binns, and Victoria B. Moon, represented by her agent Edward B. Moon, and Albion Beck being present in person and all concurring, and choosing Chairmen, proceeded to make said survey according to the following Plat.

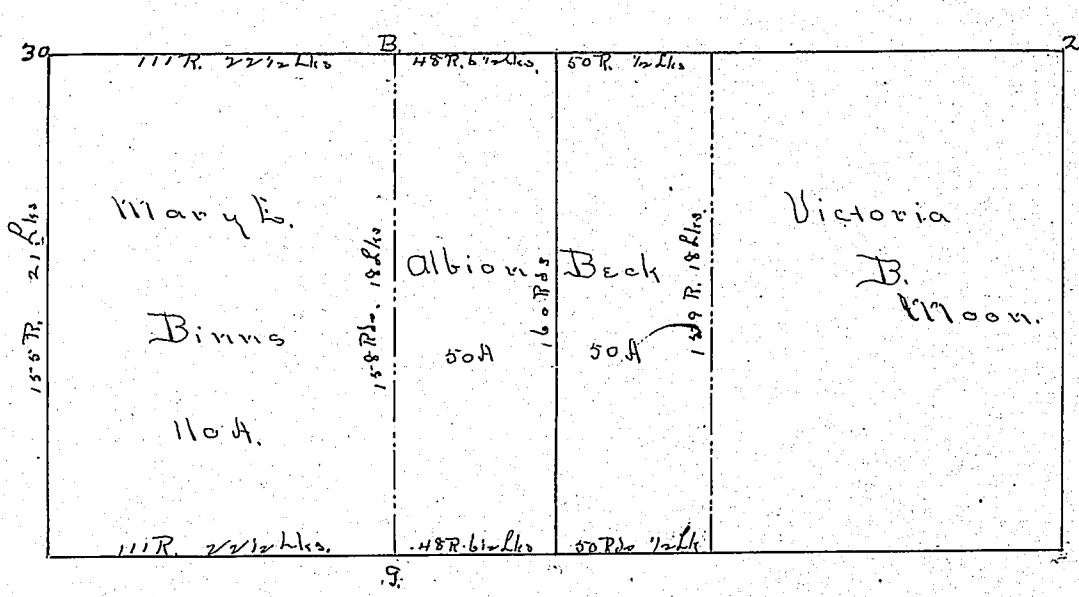

Corners	Witness Trees	Diam.	Course	Links	Corners	Witness Trees	Diam.	Course	Links
B	W. Elm	8	S. 45 E.	17½					
	Sugar	8	S. 50 W.	9¼					
9.	Center of large rock		N. 33¾ E	30					

KOSCIUSKO COUNTY, INDIANA.

SECTION S½ N½ sec 3 & NW¼ sec 9 TOWN 33 NORTH OF RANGE 5 EAST.

Surveyed July 7th 1897 by Caleb Hughes. Deputy. For Morris Miller, Mary J. Parsons, Elija J. Funk & Ed Tolivar Parks.

I made survey according to the following plat.

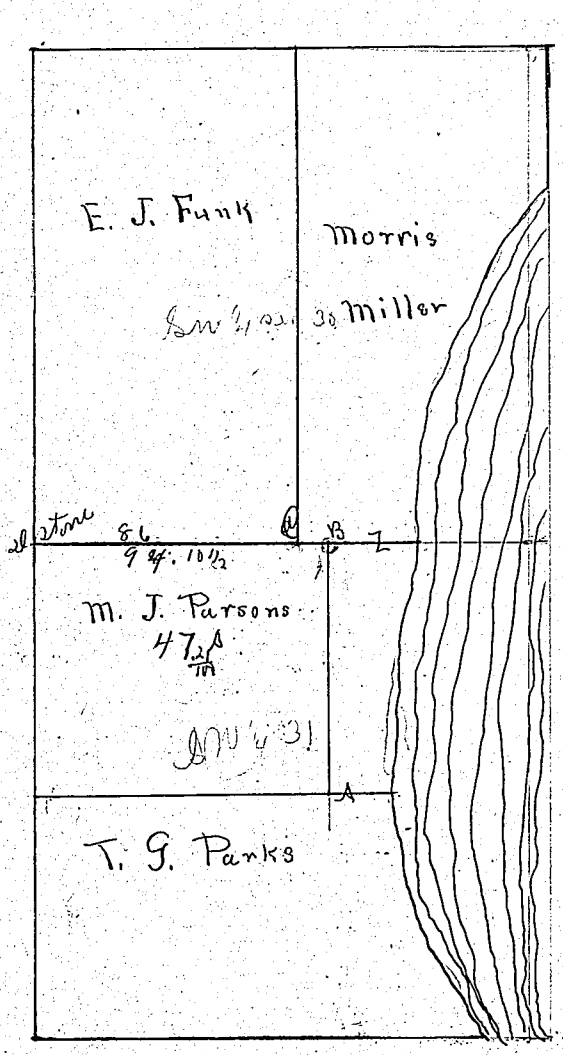

Corners	Witness Trees	Diam.	Course	Links	Corners	Witness Trees	Diam.	Course	Links
A stone	Black Oak	4	North	6					
B stone	" "	18	S 60 E	72½					
	" "	10	S 42½ E	81¾					
C stone									
D stone									

RECORD OF SURVEYS,

WILSON, HUMPHREYS & CO., LOGANSPORT, IND.

SECTION S.E.¼ 5 TOWN 32 NORTH OF RANGE 6 EAST.

Surveyed for Frank Epler, Charly Epler & Ed Klinger, all parties being present we made survey according to the following plott.
NW¼ sec 23 — 32 — 5 Surveyed Nov. 17 1899 by Joseph & Charles Cook.

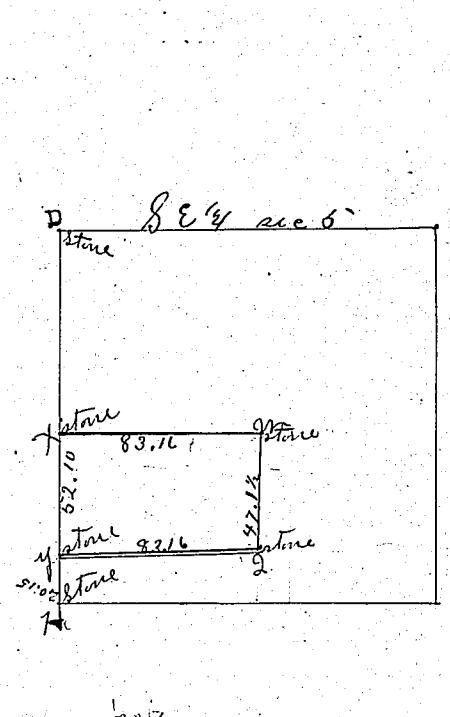

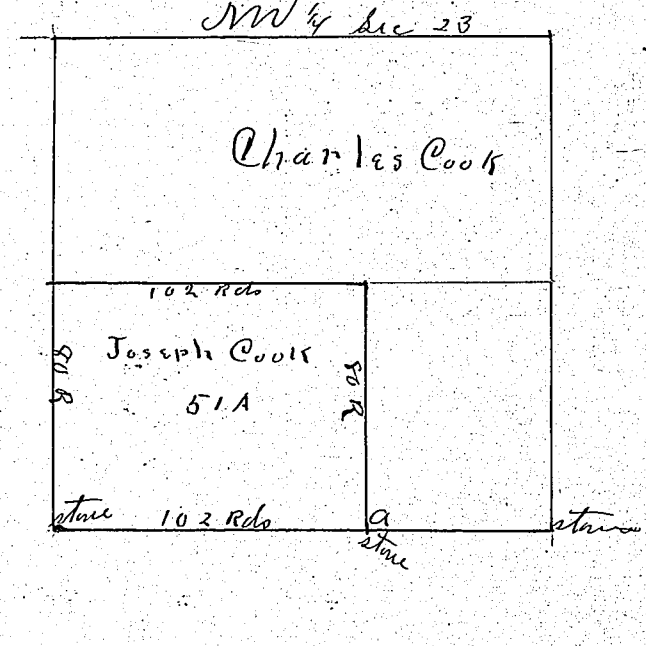

Corners	Witness Trees	Diam.	Course	Links
D	White oak.	16	S 71½ E	38
H	stone			
y	stone			
x	stone Hickory	8	N 18 E	102 3/4
	on stone in marsh.			
2	Walnut	14	S 88 E	141

Corners	Witness Trees	Diam.	Course	Links
G	stone with Iron pin beneath			
	Walnut	12"	North	18
b	Iron pin corner			
	stone		South	28
	Iron pin		West	28
E	stone Iron pin beneath			
	Maple	16"	N 1 3/4 E	73

Henry E. Kinsey.

KOSCIUSKO COUNTY, INDIANA.

NW¼ SECTION 9 TOWN 33 NORTH OF RANGE 6 EAST.

April 6 & 7 1898. By Will Fowler C.E. Wabash, Ind.

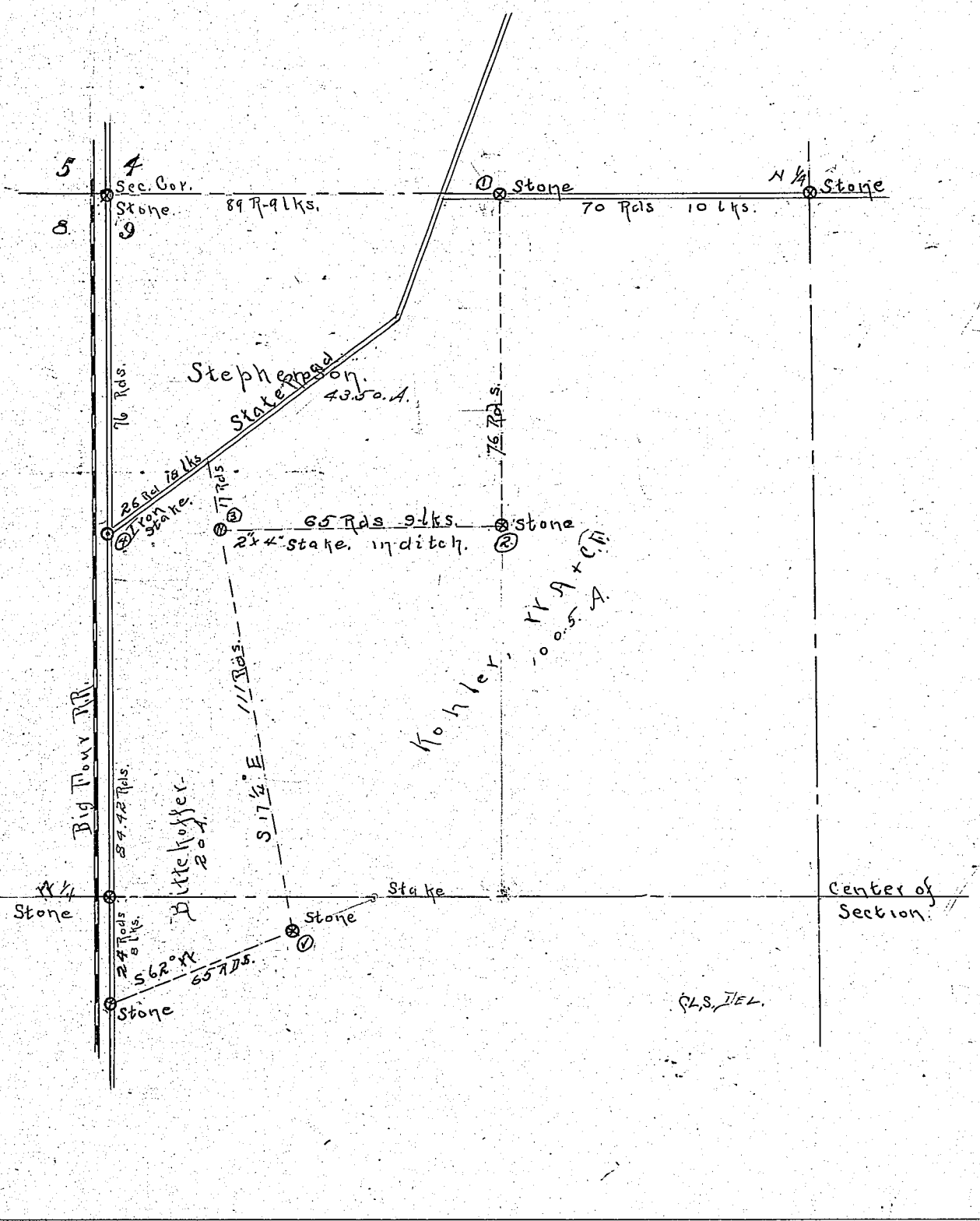

Corners	Witness Trees	Diam.	Course	Links	Corners	Witness Trees	Diam.	Course	Links
Sec. 5, 45-89	Stone.								
	E. Rail of RR			39 ft.					
	Oak stump. Orig.		N 75 W.	36½ lks					
1	Stone.								
	Hickory	12"	N 40 W	132 lks					
	apple		S. 80 W	142 "					
2	Stone								
	White Oak	6"	S 5 W	25.50					
	" "	6	✓ 70 E	48					
3	2×4 Oak Stake								
	in Ditch								
4	Iron Stake in Center of Oak roads								
	E. R of RR		West	50.50					
W ¼	Stone,		West	51.50					
	E. R of RR								
✓	Stone,								
	Hackberry	6	✓ 60 W	12 ft.					
	Walnut "	6	✓ 60 E.	15 ft.					

Will. Fowler C.E.

RECORD OF SURVEYS,

WILSON, HUMPHREYS & CO., LOGANSPORT, IND.

SECTION 2 TOWN 31 NORTH OF RANGE 5 EAST.

Surveyed February 1907

All parties present and gave their consent to said survey and chose George Graff Jr and George Slife Chainmen and I.D. Alt & John Bonner flagmen which we proceded to run the line and establish the corners as indicated on the following plat



Corners	Witness Trees	Diam.	Course	Links	Corners	Witness Trees	Diam.	Course	Links
1	a Stake driven from old witness Stumps viz								
	White oak ⊢	40	S 71 W	53½					
	Do	36	S 72 E	26					
2	perpetuated from old witness								
	W. Oak	20	S 45 E	73					
	S Lindsey Blue S.K.I.								

KOSCIUSKO COUNTY, INDIANA.

SECTION 29 TOWN 33 NORTH OF RANGE 7 EAST.

Surveyed March 4th & 5th 1907

Notice given ten days prior to the survey met at the residence of Jerry McKenna when we proceeded run the lines and located the following corners as indicated by the following plat
The chain carriers and flagmen were duly sworn as such

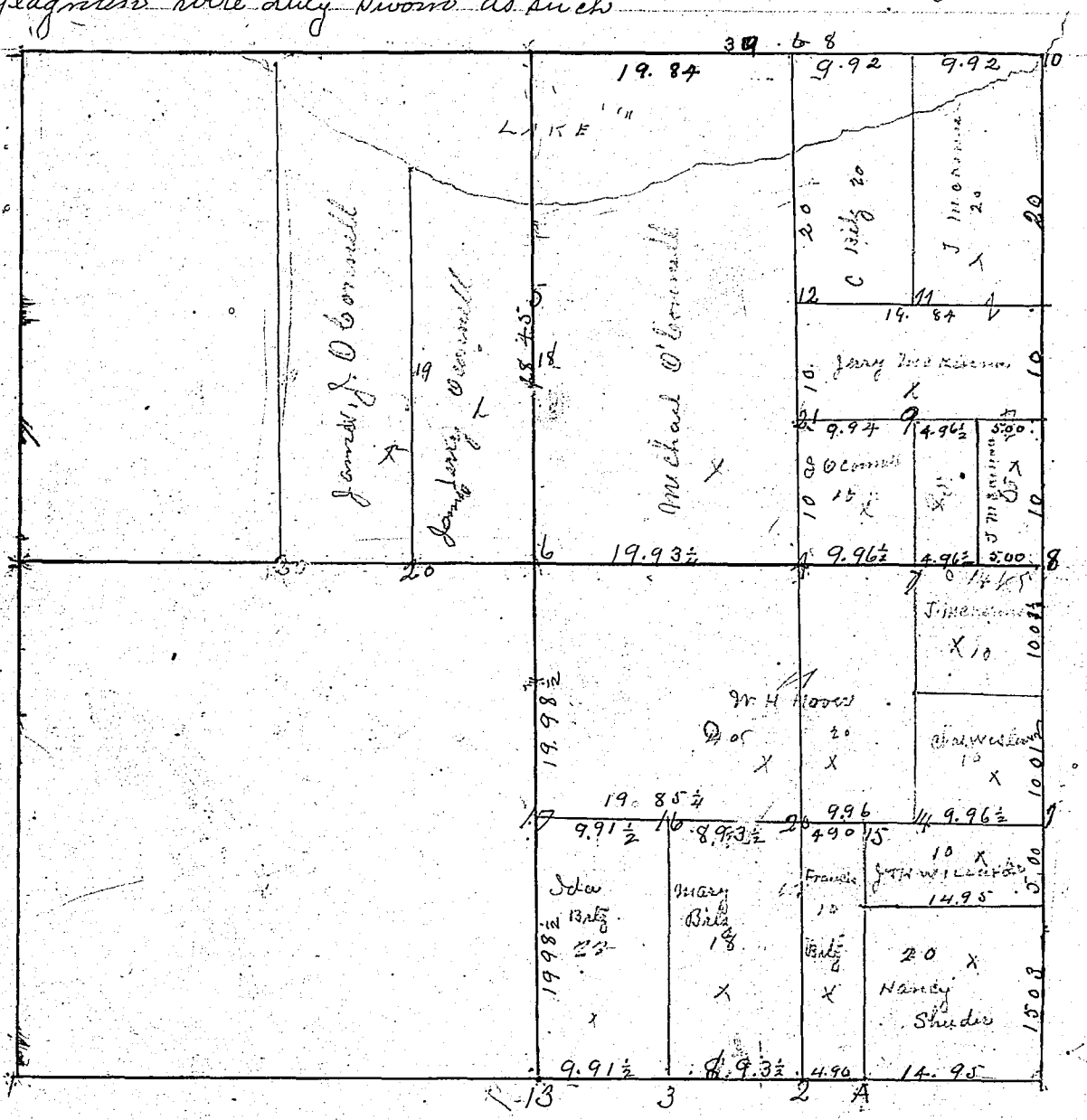

D. Linsey Blue Co Surveyor of Kosciusko Co

By Achilles North Deputy

Corners	Witness Trees	Diam.	Course	Links
1	Harrow tooth at the corner			
2	Stone at the corner no tree near			
3	Iron Stake driven " " "			
4	Elm	20	N 76 W	88
	1 inch gas pipe 3 ft long for corner			
5	Iron pin 8 in long at the corner			
	Sighs to	20	S 45 W	03
6	Stone at corner from old witness			
7	Square Iron pin at the corner			
8	Stone at the corner by former Surveyor			
A	Iron pin, square, at			
	Sighs 3 ins. S 56 W	3	S 56 W	10
10	Corner pin Lake			
cut	7.7.38 drove an Iron pin just N of black walnut given in Government notes			
11	Round Iron rod 2 feet long at the corner			
12	1¼ inch buggy axle 4 feet long at corner			
13	Stone at the corner by former Surveyor			
14	Iron Stake no tree near			
15	" " " " "			
16	" " " " "			
17	" " " and			
	Beech	10	N 39 W	98½
18	is 2ch 4½ ft S of 5 on above plat and an Iron pin driven on the line N & S			
19	Hackberry	6	S 47 W	1ch 42 ft 10
	Sycamore	18	S 14¾ W	2ch 35 ft 3
20	Sugar	12	N 82 W	14 ft
	Water Elm	8	N 66¾ E	41 ft 1 inch
21	Iron Stake from one old post			

RECORD OF SURVEYS,

WILSON, HUMPHREYS & CO., LOGANSPORT, IND.

SECTION 5 TOWN 33 NORTH OF RANGE 7 EAST.

Surveyed February 27-29 and Mch 4-5, 1907.
Notices having been served on all parties ten days prior to February 27, Surveyor met parties at S.W. cor. NW¼ 8-33-7. Orien W. Clippinger and surveyor acted as Chainmen. For lines run and corners established see plat below.



S. Lindsey Blue,
K. C. S.

Corners	Witness Trees	Diam.	Course	Links	Corners	Witness Trees	Diam.	Course	Links
1.	Set harrow tooth at Dr. post.	No Trees Convenient.							
2.	" " "								
3	" " "								
4	" " " at Dr. post.								
5.	" " "								
	Red Oak.	10 in.	N. 85° 30 W	39½					
	W. Hickory	11 "	N 42° 15' W	30					
6.	Set harrow tooth.								
	Gray Ash	8 in.	S 27 W	44.7					
	Coffee Nut.	8 "	N 29° 30 E	79.5					
7	Set harrow tooth center section								
	Elm	15 in	S 15° 45' E	66.5					
	W. Oak	8 "	S 73 W	91.8					

KOSCIUSKO COUNTY, INDIANA.

SECTION 8 TOWN 33 NORTH OF RANGE 7 EAST.

Surveyed February 27-29 and March 4-5, 1907
(See page 16)

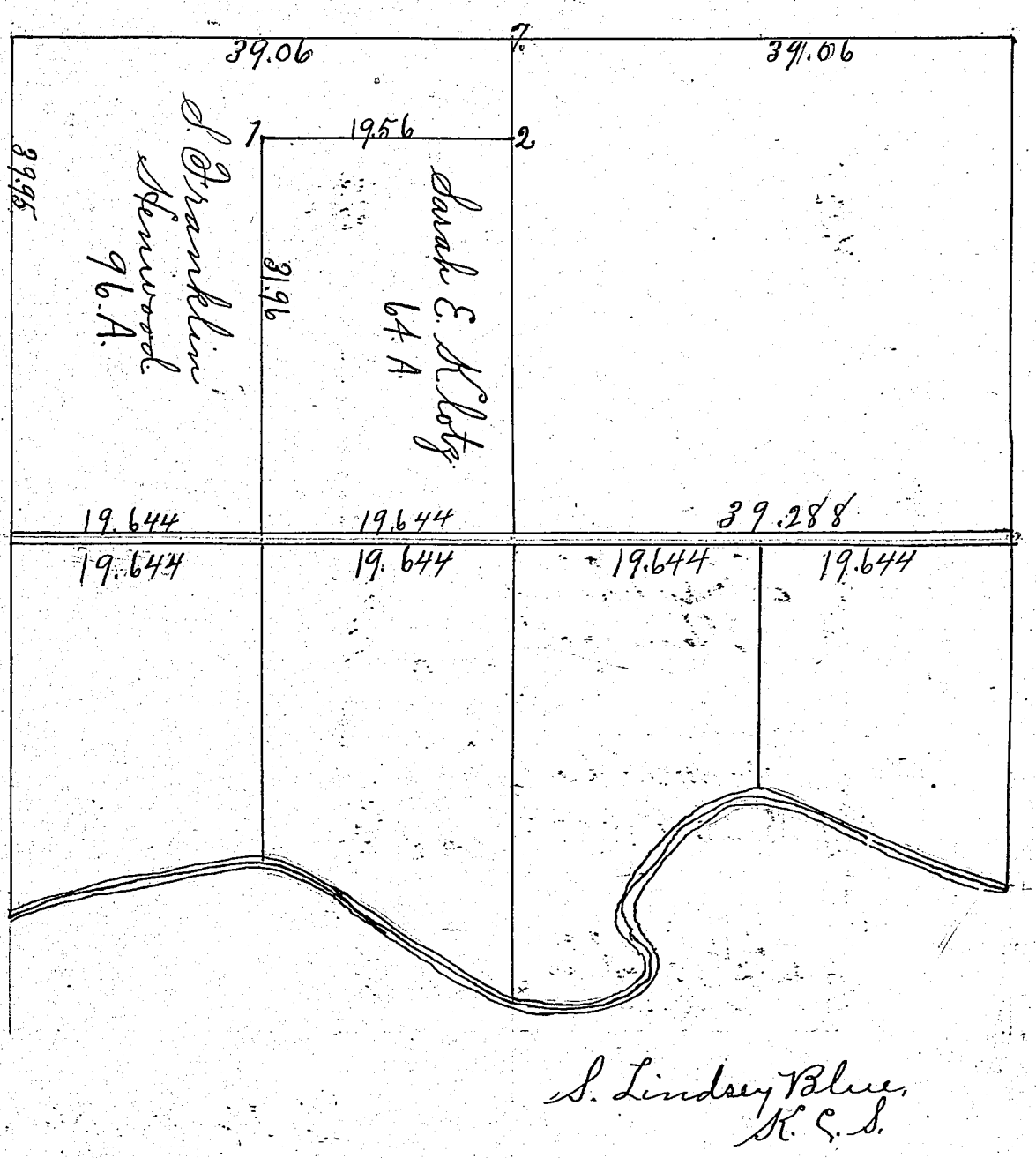

S. Lindsey Blue,
K. C. S.

Corners	Witness Trees	Diam.	Course	Links	Corners	Witness Trees	Diam.	Course	Links
1.	Set harrow tooth, No trees convenient.								
2.	" " " " "								
7.	" " 2 Br. post "								
	Same as No. 7 page 16								
	A								

RECORD OF SURVEYS.

WILSON, HUMPHREYS & CO., LOGANSPORT, IND.

SECTION 17 TOWN 31 NORTH OF RANGE 5 EAST.

Surveyed March 25 & 26. 1907 All parties giving their consent and assisted in said Survey Said survey made at the regest of Peter Blue et al.
Orville Utley, Chainmen who were sworn as such
Ariel M. Blue
Flagmen

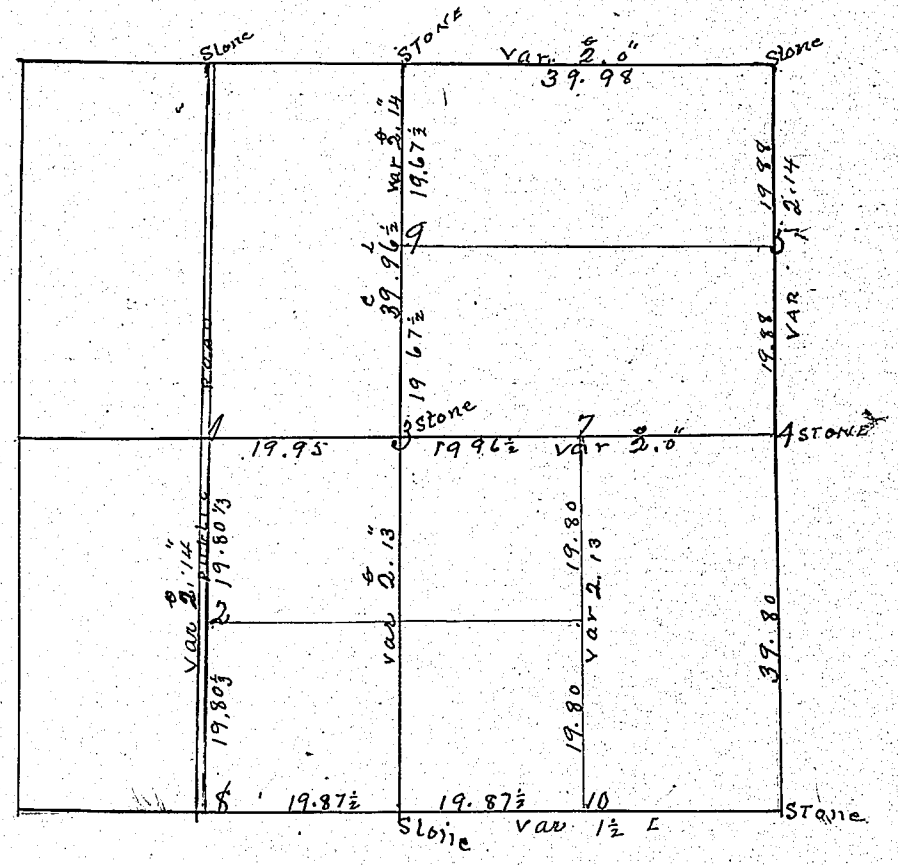

Scale 4 inches = 1 mile

All distances are in chains and links

Corners	Witness Trees	Diam.	Course	Links
1	Stone marked with 18 in gas pipe			
2	Stone and top gas pipe 6 inches long			
3	Long Stone at corner with sharp point			
4	Beech & an original tree	15	N 78° E	6
	Do	30	S 59½ W	50
5	Gas pipe at corner from which			
	Sugar	18	S 53 W	72
	Wild cherry	8	N 12½ E	57¾
6	Stone at the corner			
7	Gas pipe 2 in diam 15 in long			
	Sugar	7	S 65 E	23¼
	Do	6	S 6½ W	21½

Corners	Witness Trees	Diam.	Course	Links
8	A very large Stone at the corner			
9	Gas pipe 1½ in diam. 3 ft long at the corner			
10	Gas pipe 1¼ in. diam & 6 in long under the corner Stone and a private corner Stone 12½ lks East of true corner			
11	Gas pipe 3 in diam & 16 inches long at the corner			
and a	Beech	12	S 24½ E	.05
	Wild Cherry	24	N 84 E	56½

All corner bearings are taken with no Magnetic variation.

The lines are run at a variation as are indicated on the above plat

J Linsey Blue
Co Surveyor of K Co
By A. North DEPUTY

KOSCIUSKO COUNTY, INDIANA.

SECTION 4 TOWN 32 NORTH OF RANGE 5 EAST.

Surveyed Jan 31, 1908 All parties giving their consent and assisted in said survey. Said survey made at the request of Amos Mercer Roy Fawley John D Hannon } Chairman who were sworn as such.

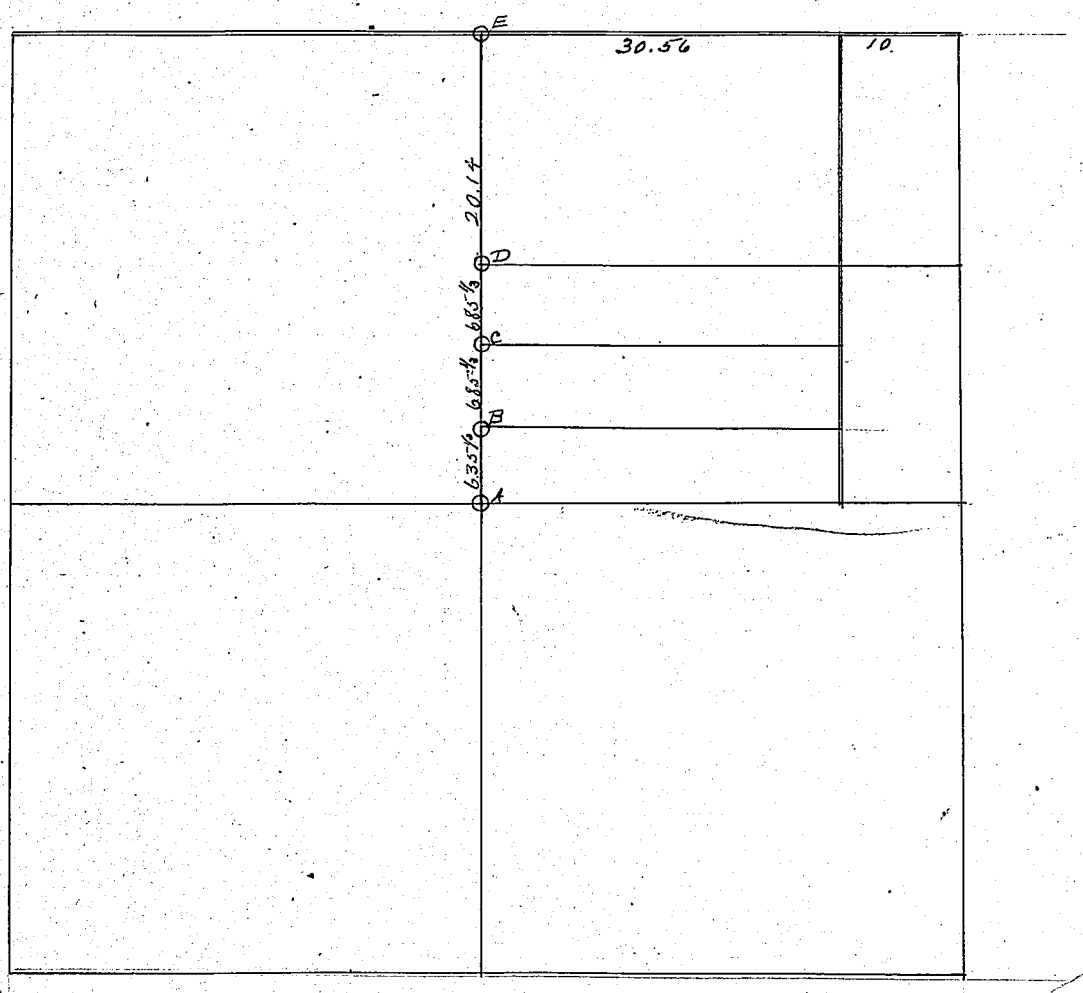

Scale 5 inches = 1 mi.

Corners	Witness Trees	Diam.	Course	Links	Corners	Witness Trees	Diam.	Course	Links
A	Stone								
B	Iron Pipe								
	White Oak	12'	N 34 E	54					
	White Oak	12	N 68 E	41					
C	Iron Pipe								
	Jack oak	12'	N 48 E	77					
	Jack oak	12'	N 73½ E	69					
D	Stone								
E	Stone 55½ links East of quarter post in South line of Sec 33. Town 33, Range 5 East.								
	Hickory	10'	S 63 E	39					
	Hickory	15'	S 6 W	55					
	S. Lindsey Blue S.K.I.								

RECORD OF SURVEYS.

WILSON, HUMPHREYS & CO., LOGANSPORT, IND.

SECTION 18 TOWN 31 NORTH OF RANGE 5 EAST.

Surveyed March 28+29 1907

Survey made at the request of Harmon Hire and H Mullenour land owners in said Section. All parties interested in said survey were present and gave their consent and assisted in the survey. Harmon L. Hire and Hiram Mullenour were chosen chainmen when we proceeded to establish the lines and corners as designated on the annexed plat

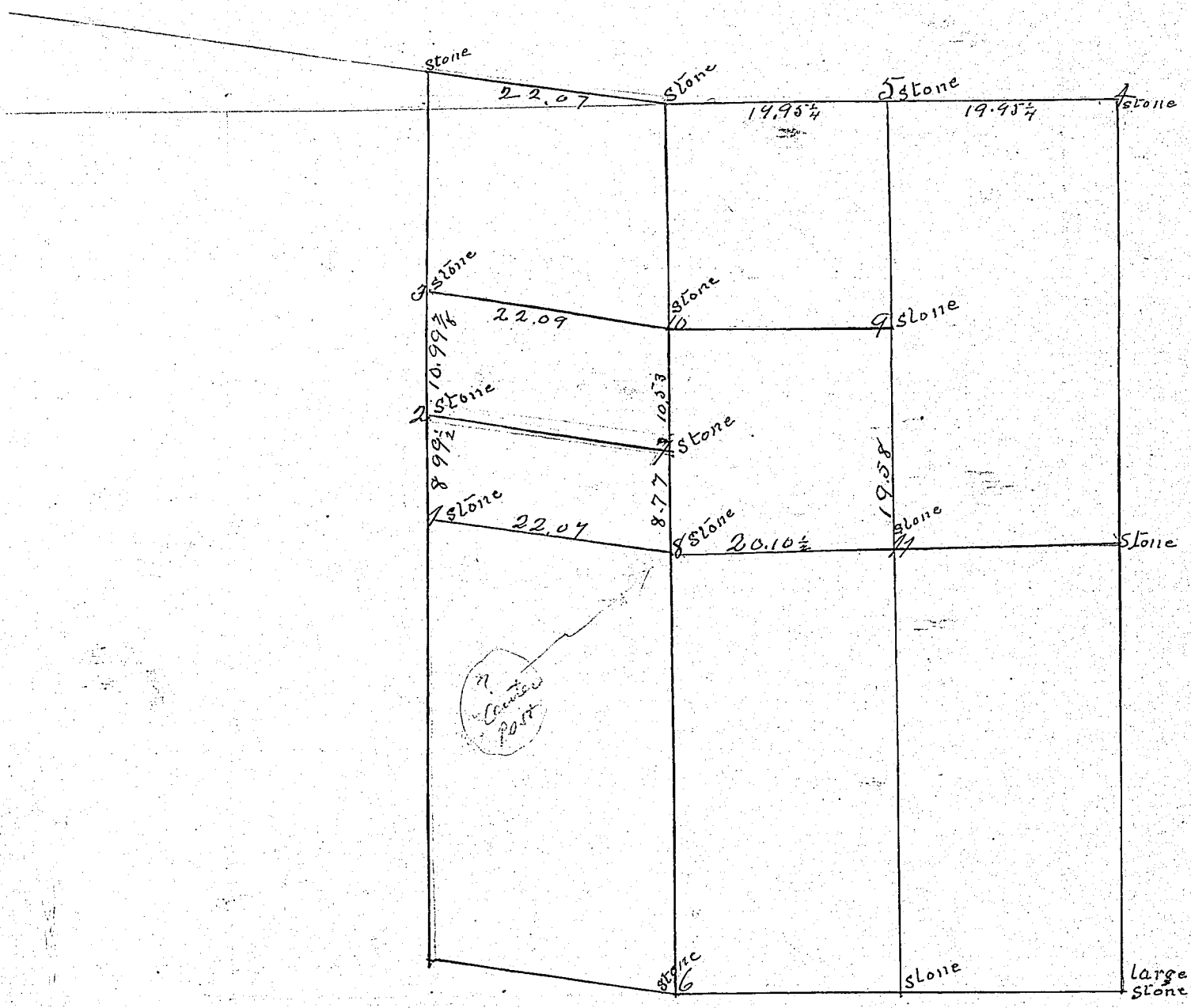

Bearing to all corner taken with no magnetic Variation

Corners	Witness Trees	Diam.	Course	Links	Corners	Witness Trees	Diam.	Course	Links
	Black Walnut	10	N 68½ W	48 3/4					
1	Do	10	N 18½ W	1.02					
2	Apple tree (Cor not notched)	10	S 82 E	51					
	Harrow under the Stone								
3	A Very large Stone Marked B.S		N 26½ W	1.79					
"	Hickory N 65 3/4	12	N 65 3/4 W	1 52					
4	Burr Oak (Large stone at corn)	36	S 2½ W	60½					
5	Blk Walnut	10	S 57 3/4 E	90					
	Do	17	S 7¼ E	1.12					
6	Stone at the corner no tree near								
7	" " " " " "								
8	Sugar	8	S 60 W	64					
9	Sugar	8	S 48 E	43					
"	Do	6	S 85 E	32					
10	Stone at corner from two old witness Stumps								
11	Stone from old witness tree Standing								

Lemuel Blue Surveyor of K.C.

KOSCIUSKO COUNTY, INDIANA.

SECTION 26 TOWN 31 NORTH OF RANGE 5 EAST.

Surveyed april 4th 5th + 6th 1907

Survey made Alexander J. Cook and Samuel Cook two of the land owners in said all parties giving consent to said survey.

Leonard R. Greenwood, Alexander Cook, Charles Borton and John Clifton chainmen, who were sworn as such. Whereupon we proceeded to establish the lines and corners as designated on the annexed plat

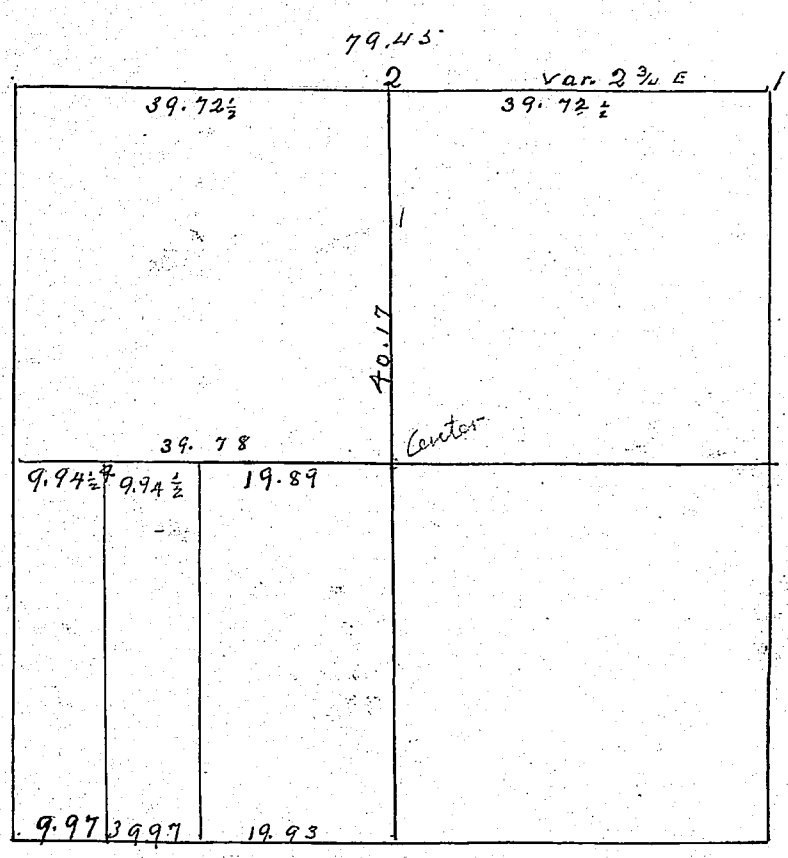

All bearings to corners are taken without any magnetic Variation

Corners	Witness Trees	Diam.	Course	Links	Corners	Witness Trees	Diam.	Course	Links
1	Apple tree	9	N 57¼ E	70					
"	B Walnut	20	S 82½ W	3 45					
2	Sycamore	10	S 51 W	43½					
"	W Hickory	15	S 77½ W	1 78					
3	Gas pipe 1¼ inch		N 45 W	20					
	Do "		N 45 E	20					
4	Gas pipe 1¼ inch 3 ft long at the corner								

I Lindsey Blue Co Surveyor of Kosciusko Co.

RECORD OF SURVEYS,

WILSON, HUMPHREYS & CO., LOGANSPORT, IND.

SECTION 25 TOWN 31 31 NORTH OF RANGE 7 EAST.

Surveyed April 17 & 18 - 1907, Notice being given more than ten days prior to date of Survey. Survey made at request of Jacob Koontz one of the land owners of said Section. Met, and all parties being present chose Ralph Koontz and Herman Miller chainmen. whereupon we proceeded to make the survey as indicated on the following plat

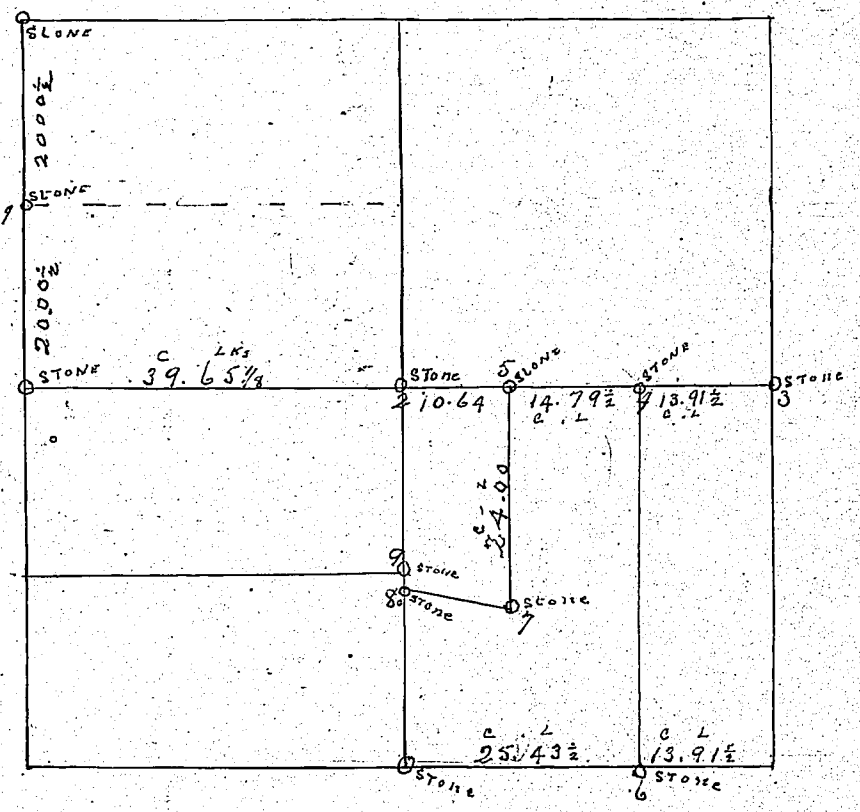

All bearings to corners are made with open Compass

Corners	Witness Trees	Diam. inches	Course	Links	Corners	Witness Trees	Diam.	Course	Links
STONE									
1	S.W. corner of wall of Grave bottom Stone	yard	S 26½ E	97.7/10					
2	Red Elm	22	N 45½ W	51					
"	Sugar	8	N 29 W	60					
3	Sugar	12	N 86 W	26.½					
"	Do	12	N 21¼ W	36.3/10					
4	Wild Cherry	7	East	84.8/10					
"	Do	5	S 43½ W	22..7/10					
5	Elm	6	S 68 E	4..					
"	Swamp Oak	5	S 15 E	12.88/100					
6	Wild Cherry	6	N 2½ W	31.					
"	B. Walnut	2	S 9½ E	26.7/10					
7	Sugar	3	N 83½ W	85.6/10					
8	Grey ash	3	S 68½ E	11m					
"	Elm	4	S 26 E	7½					
9	Elm	3	S 2 W	47					
	Lindsey Blue Surveyor of K Co and Achilles North acp.								

KOSCIUSKO COUNTY, INDIANA.

SECTION 12 TOWN 30 NORTH OF RANGE 7 EAST.

Surveyed April 19 & 20 - 1907 - Notice given more than ten days prior to day of survey as provided by Law. Survey made at the request of Miller Pence one of the land owners in said section. Met in pursuance to the notice, and Miller Pence and Roscoe Yeager were selected as chainmen who were duly sworn as such Whereupon we proceeded to run the lines and locate the corners as designated on the annexed plat

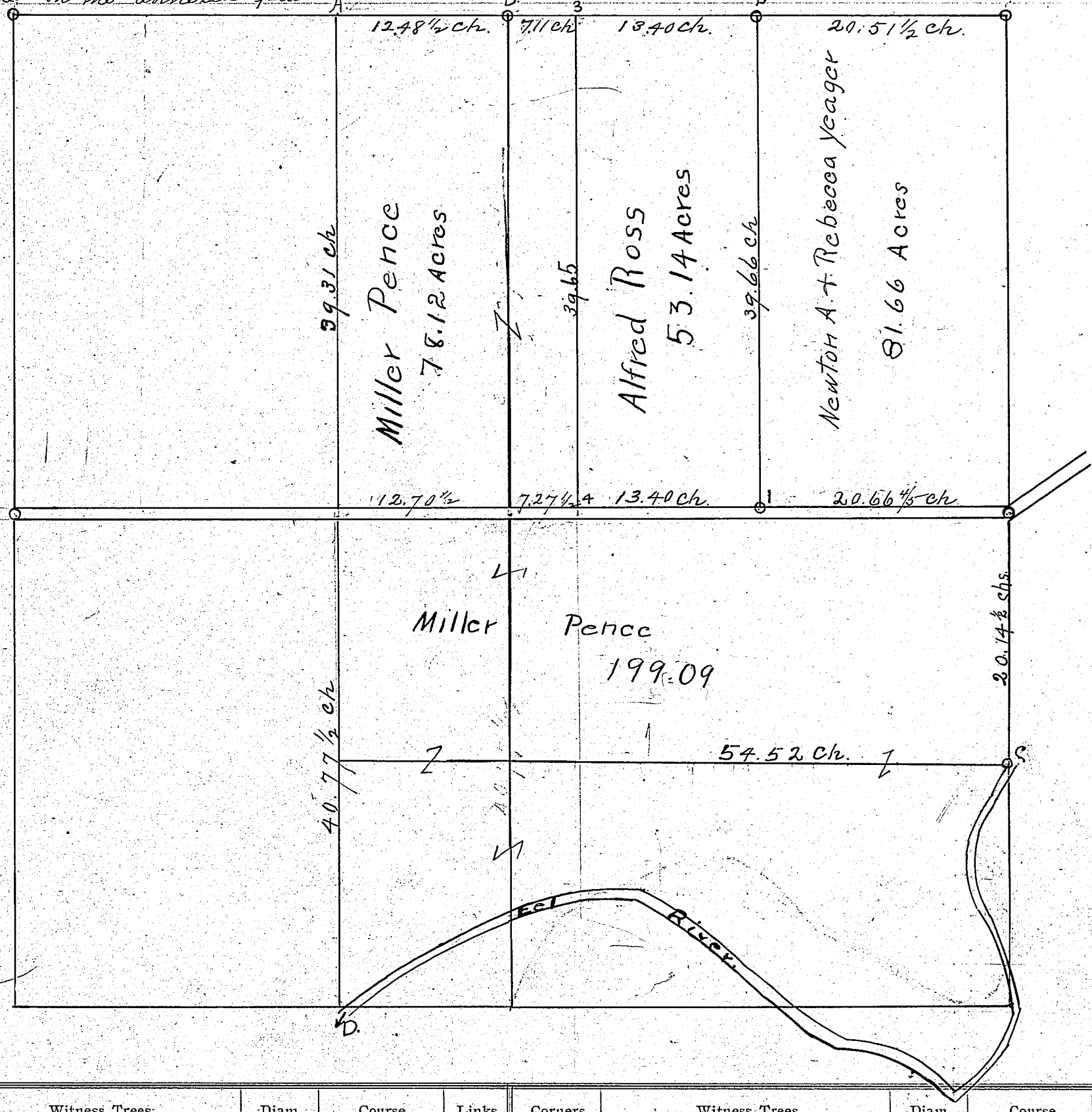

Corners	Witness Trees	Diam.	Course	Links
1	Stone marked B. S		S 45 W	25
"	Do " B. S		S 45 E	25
2	Burr oak	17	N 31½ W	100
"	Stone marked B		West	50
3	Stone " B		South	25
"	Stone " B		West	25
4	North east corner of brick dwelling House		S 56½ W	80½
A	A Stone at the corner with ax on it - old witness stumps standing which I found to be correct as made by former Surveyor			
B	Stone at corner with ax and found to be correct as made by former Survey			

B. L. Blue Surveyor of Kosciusco Co.

Corners	Witness Trees	Diam.	Course	Links
	Meander Eel River Secs. 12 and 13, Township 30 North, Range 7 East From C to D, above Plat.			
	Commencing at "C" a point 20.14⅘ chs. S. of E¼ post Sec. 12, Township 30 North, Range 7 East.			
	Thence S 30¼ W 4.00 chs.		Thence N. 65 W.	7.00 chs.
	" S. 17 W 3.00 "		" N. 80½ W	4.00 "
	" S 4½ W 3.00 "		" N. 62¼ W	4.00 "
	" S 12° E 2.00 "		" N. 71 W	3.00 "
	" S 30° E 7.00 "		" N. 53½ W	12.50 "
	" S 12° E 4.00 "		" S. 85 W	5.00 "
	" S 8° W 2.00 "		" S 81 W	1.00 "
	" S 26° W 2.50 "		" S 64 W	6.00 "
	" S 50° W 3.00 "		" S 56 W	6.00 "
			" S 50 W	10.64 " to "D" a-
	point 12.70½ chs. W. and 40.77½ chs. S of the center of Sec. 12, Township 30 North, Range 7 East.			

RECORD OF SURVEYS,

WILSON, HUMPHREYS & CO., LOGANSPORT, IND.

SECTION 7 TOWN 30 NORTH OF RANGE 6 EAST.

Parties interested being present, in person or by representative, and giving consent, we proceed to survey the W. 60 acres of the E ½ of the N.E ¼ of Sec 7-Tp 30 N.R 6 E. according to the following plat.

John Craig and Charles Boyyess were chosen chairmen.

May 8th & 9th 1907.



State of Indiana.
Kos. County. ss. Stone In office of County Surveyor.

In the matter of.
Charles Jaques vs. D. Young et al.

After some search found old stake at A. and set stone ~~after~~ from which.
a stake bears. S.43½ W. 35. lks.
" " N 40 " 45 ".

At N ¼ Found another old stake. & set a stone over it, with brick under & around it. ~~25~~ 24.53½ ch. East of A.
from which, Notch & Nail in root of Elm tree. 30"
bears. S 10½ W 208 lks.
Nail in Cor Post. 10" D. 64E. 73½ lks.

Meas. E from N ¼ to. section line, 39.88 ch.
Set ~~Stone~~ Pipe drill. at 19.94 Chains from N ¼ & Section corner.
Witness. { S.P. set by D.L.B. W. 6½ lks.
B. Walnut. S. 35½ W. 27
Stone. S 62½ E. 80⅔.

Then line N.C.O. & set stakes in line every chain length. from O to the South line of Penn Road.

John Craig. ½ } Chainmen .75
Robt " " ½ } .75
W.H. Bowen ½ } .75
Roy Craig ½ } .75
3.00

Serving Notices 3.00

Geo W. McNeil
Surv. Kos Co Ind

Corners	Witness Trees	Diam.	Course	Links	Corners	Witness Trees	Diam.	Course	Links
A	Marked by Gas Pipe								
"	B. Walnut	16	S 24 W	24.					
"	Stone		S. 64½ E	86½					
B	Marked by Gas pipe on Stone								
"	Corner Brick wall		N E	86					
"	" " "		N W	88					
	S. Lindsey Blue S.K.I.								

KOSCIUSKO COUNTY, INDIANA.

SECTION 28 TOWN 33 NORTH OF RANGE 5 EAST.

Surveyed May 10th 1907.
Notice served more than ten days prior to day of survey. Met at the time and place designated in the notice when we proceeded to run the lines and establish the corner as designated on the annexed plat
E. Campbell and O. K. Wallace were sworn as chain men

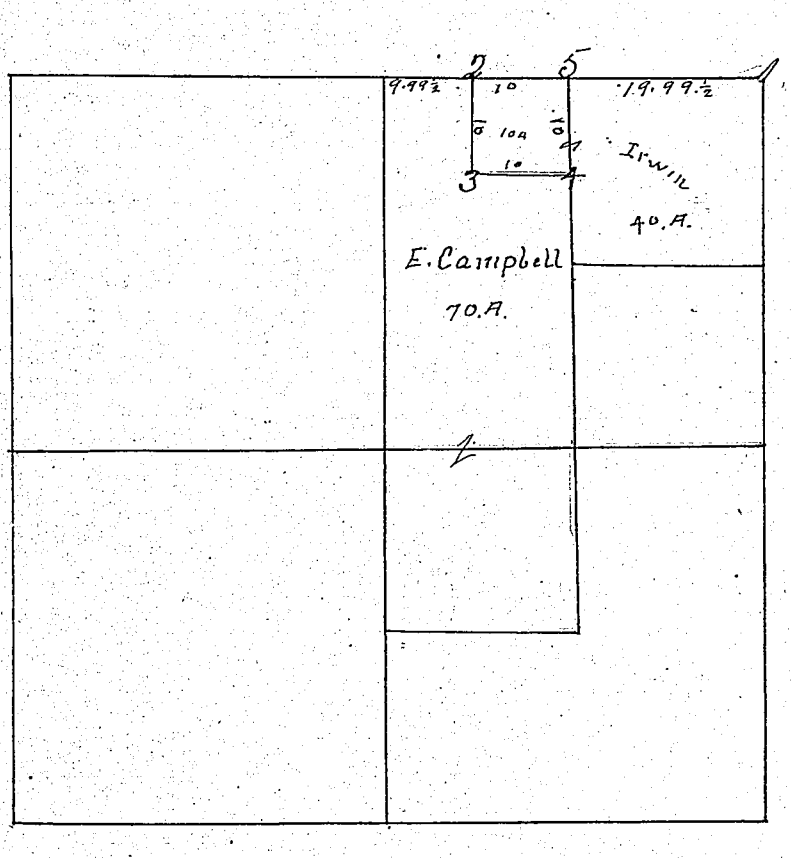

Corners	Witness Trees	Diam.	Course	Links
1	Found the Stone 3 Ft. under ground by Intersecting lines			
	Place a Stone on top of corner stone and placed brick bat around the sharp point is at true corner			
2	Long Stone with sharp point the corner			
3	Sharp flat Stone small point is the corner			
4	Small lime stone at the corner			
5	1¼ inch gas pipe 3½ ft long at the corner			

I Linsey Blue Co Surveyor of K Co Ind
By Achilles North
Deputy

RECORD OF SURVEYS,

WILSON, HUMPHREYS & CO., LOGANSPORT, IND.

SECTION 7 TOWN 32 NORTH OF RANGE 6 EAST.

Surveyed April 22nd & 23rd. 1907 Survey made at the request of the attorneys for J. B. Lee Lee being one of the land owners in said section and said survey was made to get a correct deed for said Lees land and to determine the lines and corners between his land and others adjoining thereto

Notice was served on all the land owner More than ten (10) days prior to said survey. Charles W. Blue Marion J. Berlin Chainmen and Edward Nichols Flagman and were sworn as such

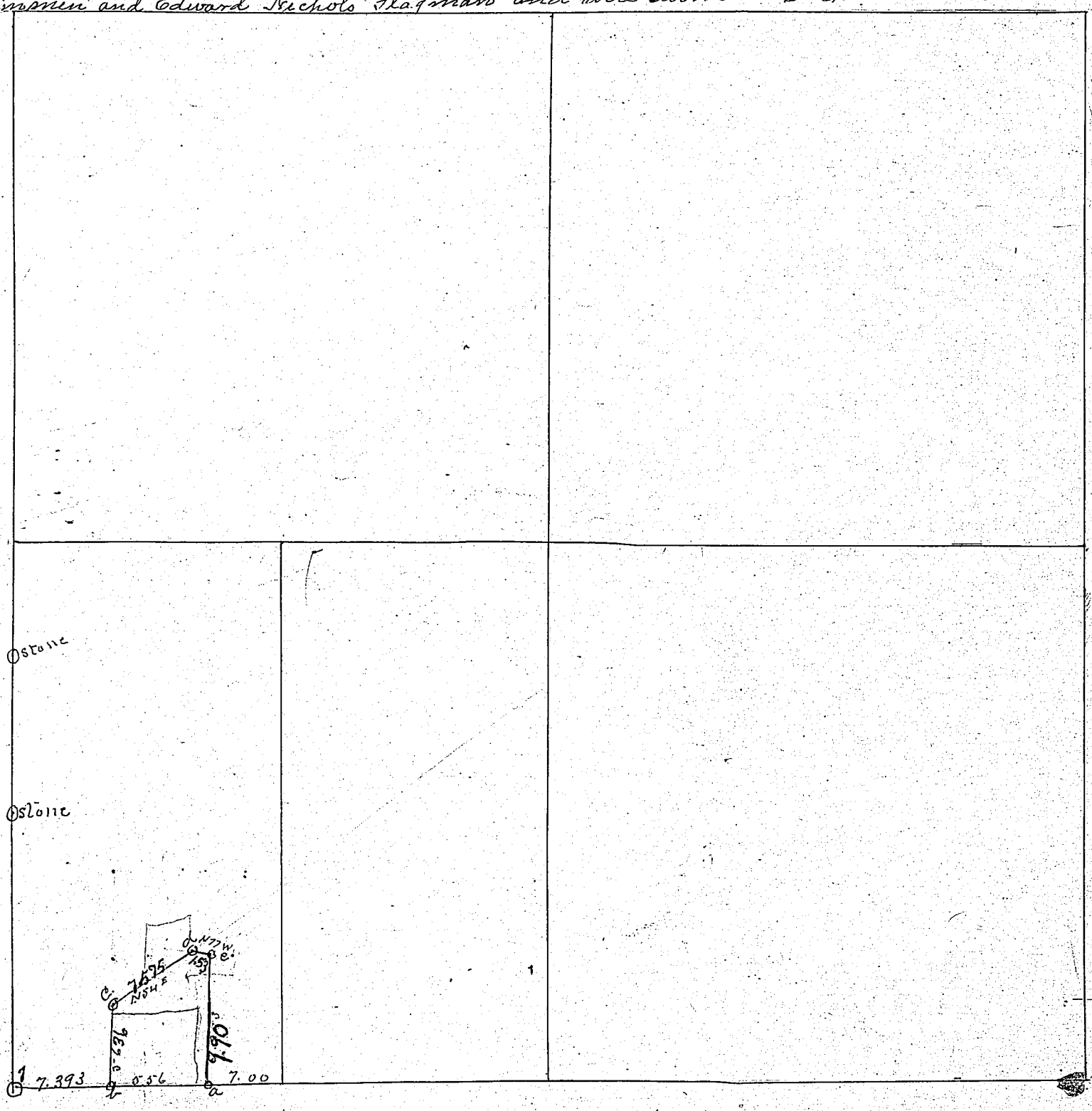

	Corners	Witness Trees	Diam.	Course	Links	Corners	Witness Trees	Diam.	Course	Links
	1	R.R. Iron 18 inches long at the corner								
		Also Dr Oak 22	22	N 76 E	23 5/10					
	a	Iron King bolt at corner								
	b	Iron rod 2½ ft long " "								
	c	Maple	9	S 3 W	28 3/10					
	d	Stake at the "								
	e	Stake " "								

The above plat shows the tract as Surveyed

D. L. Blue
Co Surveyor
by A North Deputy

KOSCIUSKO COUNTY, INDIANA.

SECTION 10 TOWN 30 NORTH OF RANGE 5 EAST.

Survey made at the request of - Ball and Samuel Smith Said survey was made March 15th 1907 Onet on day named in notice and Wallis Barbur and Samuel Smith were chosen Chainmen and Alva Summe flagman and were sworn as such We proceeded to run the lines and locate the corners as indicated on the plat below

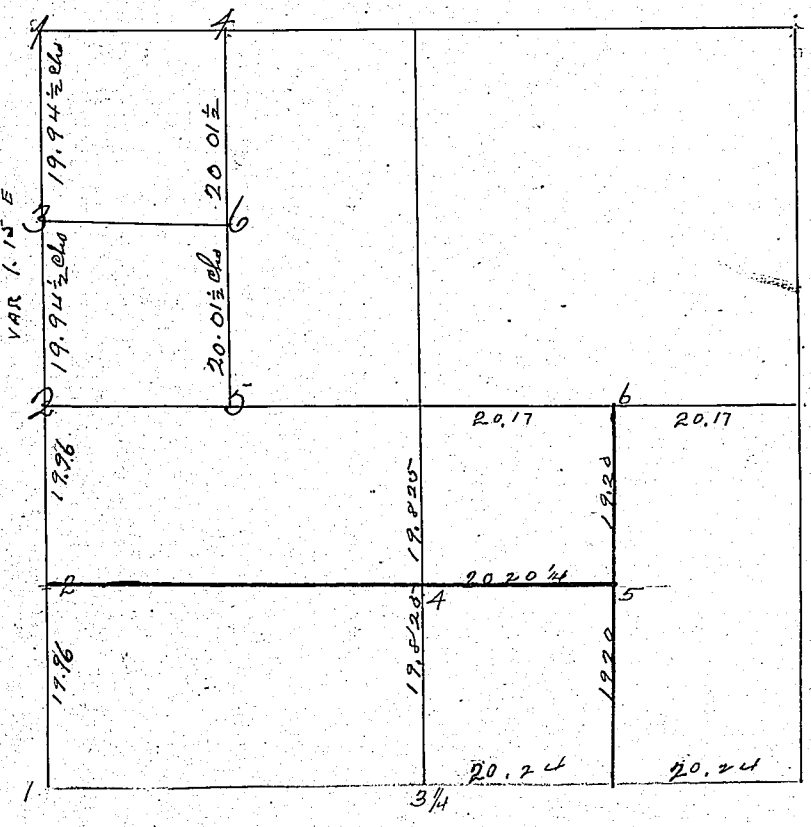

Corners	Witness Trees	Diam.	Course	Links
1	Hickory	15	N56 W	54
	No other trees near	Stone at corner		
2	Black oak	15	N50½ E	40¼
	also placed Stone on top of old Corner Stone			
3	Stone at corner no trees near			
4	Yr oak	10	N48½ E	94
	Do "	12	S43 E	51½
5	Perpetuated from old Witness Stump by placing a Stone at the corner			
6	Black oak	14	N17½ E	14
	White oak	22	S17½ E	73

Corners	Witness Trees	Diam.	Course	Links
1	Rewitnes Stone		S44W	50
	" "		N45E	44.7
2	Stone on E&W line.			
3¼	" No trees near			
4	Stone Beech	12	N70E	14
	Hickory	4	S8½E	33.5
5	Triple Elm	10	N89W	7
	Elm	12	N1W	40
6	Reset stone. Hickory	18	N38E	33
	"	12	S49½E	40.5

Notices being given for more than ten days prior to May 20, 1907 the above survey was made at the request of Orphia Monett & James Paxton.

S. Lindsey Blue
S.K.C.
by
O.W Clemmer
Dep.

S Lindsey Blue
Co Surveyor
By A. North
Dep

RECORD OF SURVEYS,

WILSON, HUMPHREYS & CO., LOGANSPORT, IND.

SECTION 9 TOWN 30 NORTH OF RANGE 5 EAST.

Surveyed March 16 - 1907

Met on day named in the notice and after choosing Alva Simmons and Charles Armey chainmen we proceeded to run the lines and locate the corners as shown on the plat below

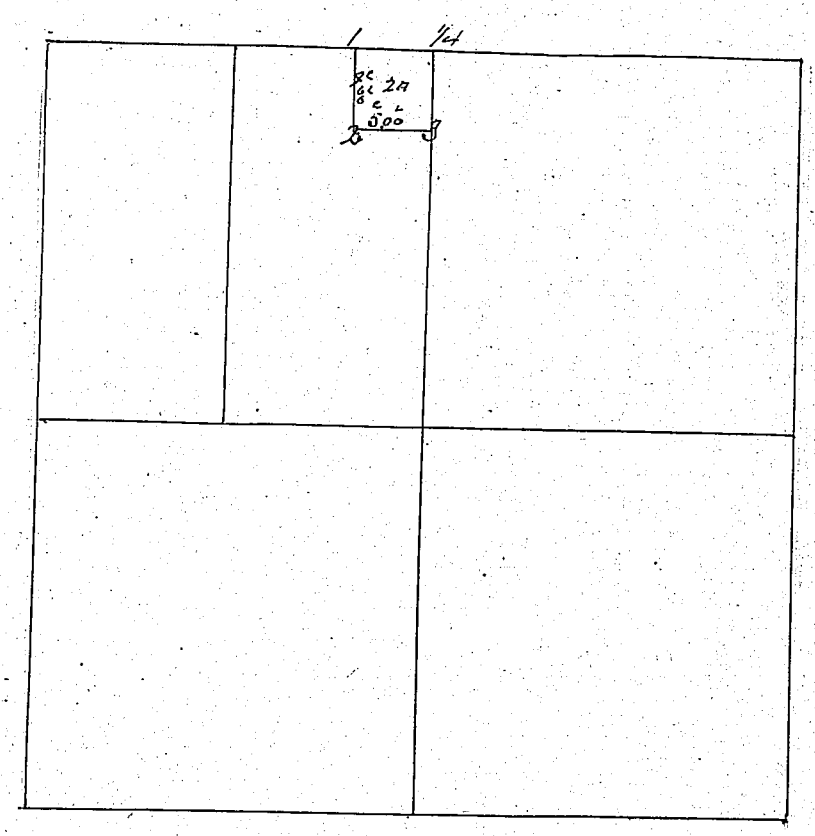

Corners	Witness Trees	Diam.	Course	Links
1	Frame cherry bearing notched	5	south	27 2/3
	Blk Walnut	14	N 39 W	41
2	Apple tree	7	N 61½ E	46 3/4
3	Iron stake at the corner no tree near			
	S. L. Blue Surveyor K.C			

Corners	Witness Trees	Diam.	Course	Links

KOSCIUSKO COUNTY, INDIANA.

SECTION 31 TOWN 33 NORTH OF RANGE 6 EAST.

Surveyed April 15 1907

All parties gave their consent to survey and assisted in the work and Harvey Dunnick & Millard Mallett were chosen Chainmen whereupon we proceeded to run the lines and locate the corners as shown on the annexed plat



Corners	Witness Trees	Diam.	Course	Links	Corners	Witness Trees	Diam.	Course	Links	
1	Stone from old stake									
2	Bl. Walnut	2	S 2½ W	126						
3	Poplar	25	S 30½ W	61						
	Red Oak	8	S 36 W	64¼						

5 Lindsey Bline
Co Surv.
by H. NORTH
DEP

RECORD OF SURVEYS,

WILSON, HUMPHREYS & CO., LOGANSPORT, IND.

SECTION 3 TOWN 32 NORTH OF RANGE 7 EAST.

Surveyed April 11th 1907 at the request of Heavers one of the land owners in said section Met on day named in the notice and after choosing Arthur Rusbe and Peter Gross chammen whereupon we proceeded to run the lines and locate the corners as shown on the following plat

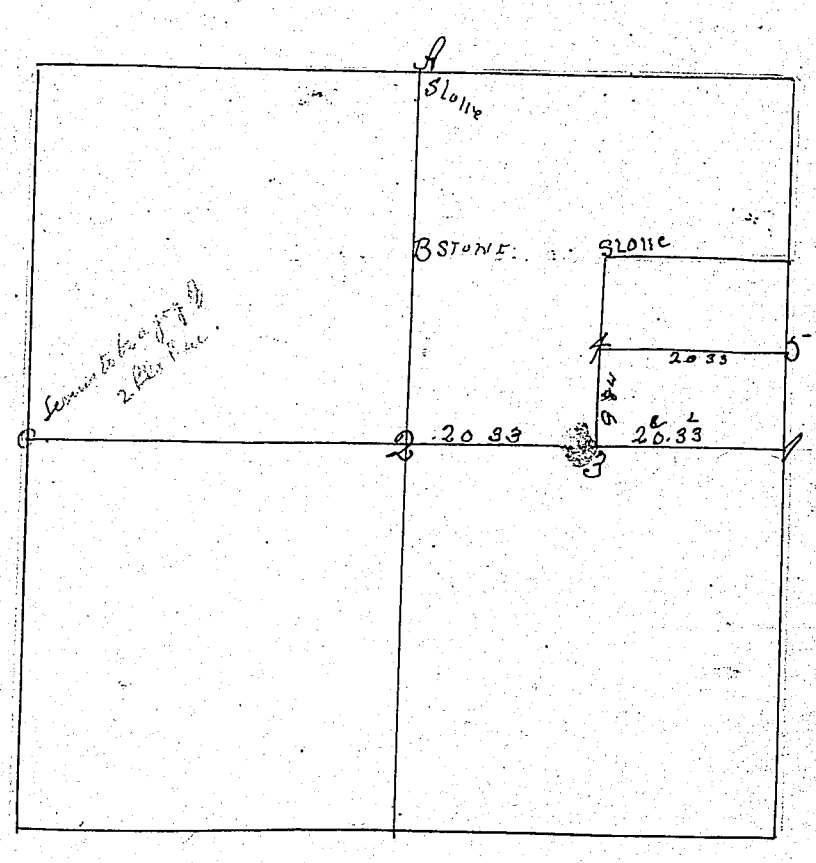

	Corners	Witness Trees	Diam.	Course	Links	Corners	Witness Trees	Diam.	Course	Links
	1	relocated from old living witness & perpetuated the corner by driving Gas pipe 3 ft long								
	2	Perpetuated by driving a gas pipe at corner								
	3	B Oak	20	N 63 W	105					
	4	W Elm	24	S 72½ W	43					
	5	Bl Walnut	3	N 4½ W	21					

B. L. Blue Co Sur. of K Co

KOSCIUSKO COUNTY, INDIANA.

SECTION 2 TOWN 32 NORTH OF RANGE 7 EAST.

Surveyed April 14 - 1907 by request of Jacob Weaver and other land owners in said section. The met on the day named in the notice and selected Arthur Kuhn and Peter Gross chainmen whereupon we proceeded to run the lines and locate the corners as shown on the following Plat

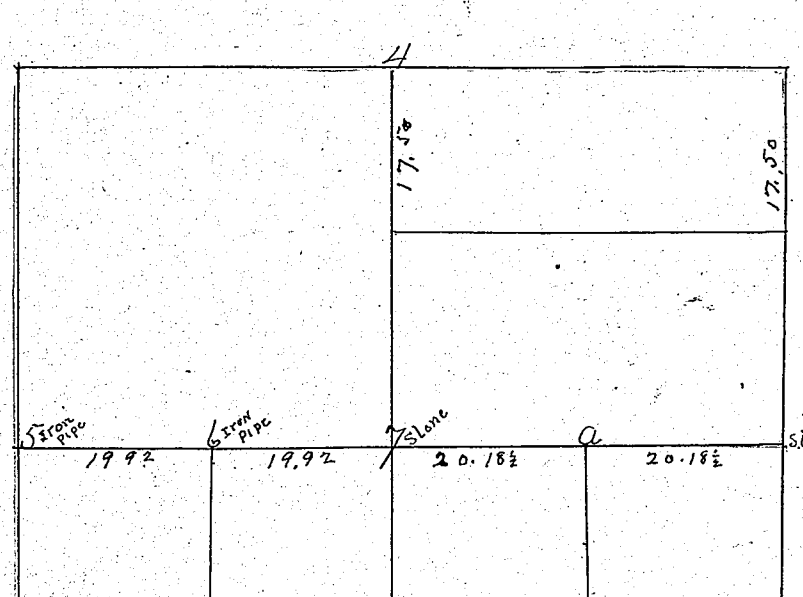

This line runs up against the hill, 1963.

This is Sec. 2
The 7 means only a position

Corners	Witness Trees	Diam.	Course	Links
	Gas pipe 5ft long at corner			
NO 1	B Oak	15	N 38 W	75½
"	Do	12	N 85½ E	50
" 2	W Oak	10	S 85 W	342
	no other			
3	Ash	14	West	46½
"	Stake under the corner Stone			
4	Hickory	16	S 86¾ E	152½
"	Do	16	N 79½ E	149
S. L. Blue Co Surv. of K Co				

Corners	Witness Trees	Diam.	Course	Links
a	Wild Cherry	6	S 51¼ E	47¾
	no other tree near			
B	Gray Ash	24	S 9½ W	32
	Perpetuated from one old witness			

Surveyed May 12 - 1908
Notice was given more than ten days prior to the survey to all the parties interested the lines and corners

C. Gerard } chainmen
Irvin White }
Ralph Weaver Flagman

S. L. Blue surveyor of K Co
By A. North Dep.

RECORD OF SURVEYS.

WILSON, HUMPHREYS & CO., LOGANSPORT, IND.

SECTION 5 TOWN 31 NORTH OF RANGE 6 EAST.

Surveyed March 20 - 1907

Survey made at request of Alex Minear and Charles Miller two of the land owners in said Section being the only persons interested in said Survey

H. P. Kinch and Samuel L. Winston Chainmen and sworn as such whereupon I proceeded to run the lines and locate the corners thereto

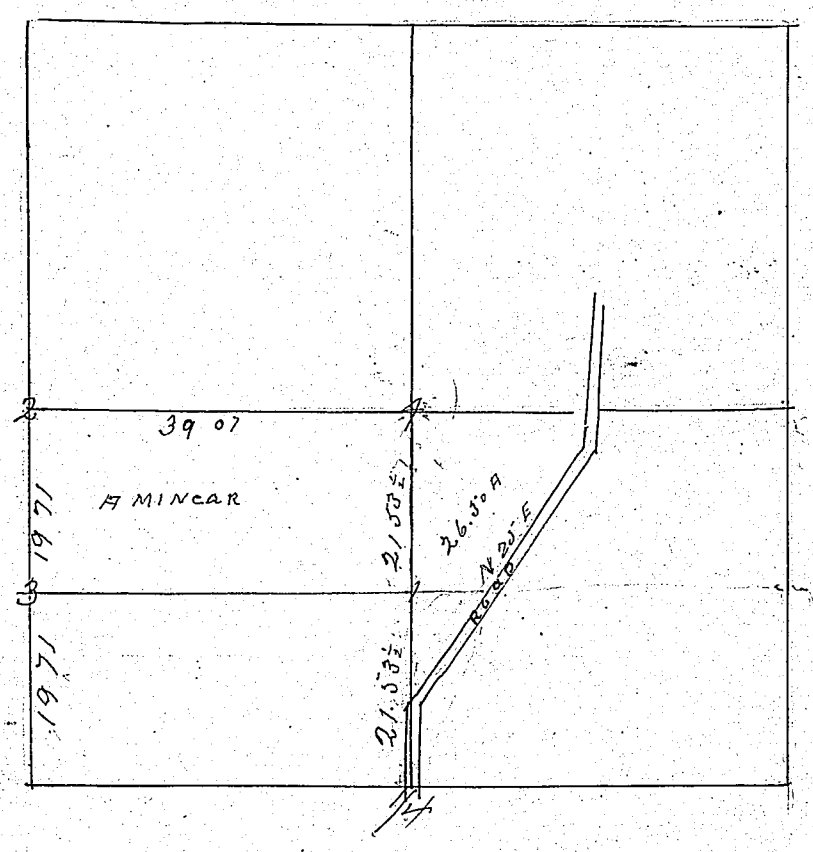

Corners	Witness Trees	Diam.	Course	Links	Corners	Witness Trees	Diam.	Course	Links
1/4	Elm	4	N 87 W	17					
"	Do	5	North	91					
1	Maple	10	S 7 W	21					
	Elm	3	N 82½ W	8¼					
2	Bl Walnut	12	S 9½ W	21½					
	R oak	16	S 44 E	28					
3	Elm	15	N 35 E	17					
	L. Blue Co Bus.								

KOSCIUSKO COUNTY, INDIANA.

SECTION 27 TOWN 31 NORTH OF RANGE 5 EAST.

Surveyed May 27th 1907. Survey made at the request of John Reed. Notice being given more than ten(10) days prior to above date we met on said date and located the corners as shown in the following plat.



Corners	Witness Trees	Diam.	Course	Links	Corners	Witness Trees	Diam.	Course	Links
1 Stone	No trees near.								
2 Gas pipe.	W oak	18	S 8½ E	148					
	Apple	8	S 75½ E	122					
	S. Lindsey Blue								
	S K C.								

RECORD OF SURVEYS,

WILSON, HUMPHREYS & CO., LOGANSPORT, IND.

SECTION 26 TOWN 31 NORTH OF RANGE 7 EAST.

Surveyed June 27. 1907. Notices being served for more than ten (10) days prior to above date we met on date given in notice and made the survey according to the following plat. Ralph Koontz & Frank Sparks. Chainmen.

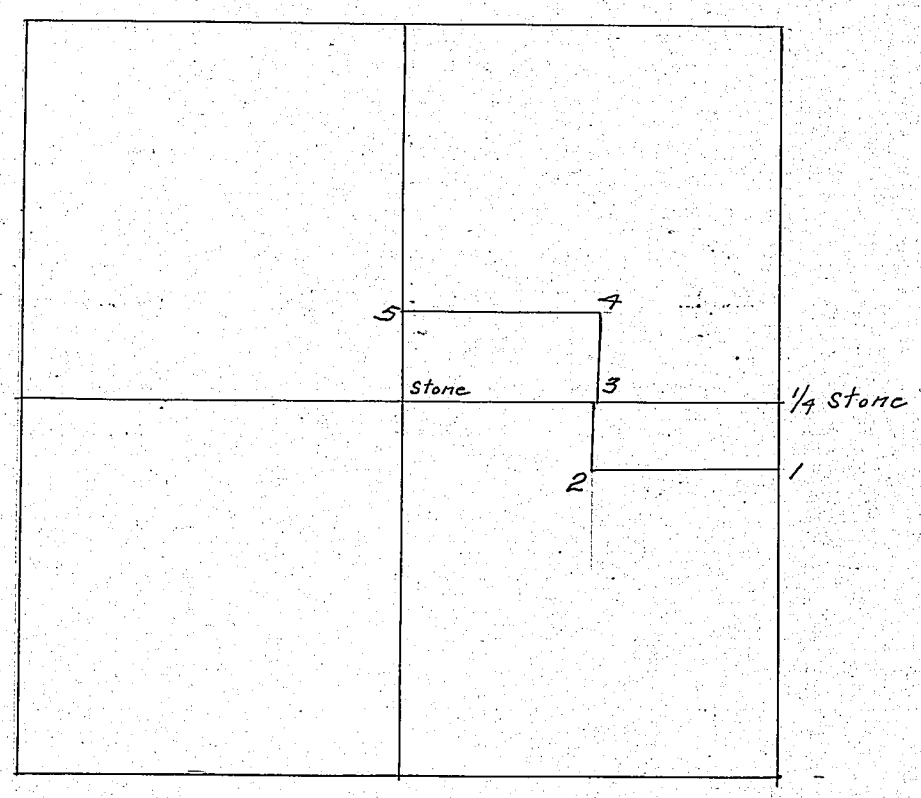

Corners	Witness Trees	Diam.	Course	Links	Corners	Witness Trees	Diam.	Course	Links
1	Iron Pin No witness								
2	Stone No witness								
3	Iron pin 12½ Lks E of ⅛ post.								
4	Stone								
	Cherry	12	S 3 E	9.6					
	"	14	S 89 W	63.					
5	Stake								
	Ash	8	N 88¾ E	63.					
	W Oak	14	N 73 E	78.					
	S. Lindsey Blue								
	S.K.C.								

KOSCIUSKO COUNTY, INDIANA.

SECTION 35 TOWN 32 NORTH OF RANGE 7 EAST.

Surveyed October 30, 1908 under the directions of the Kosciusko County Circuit Court

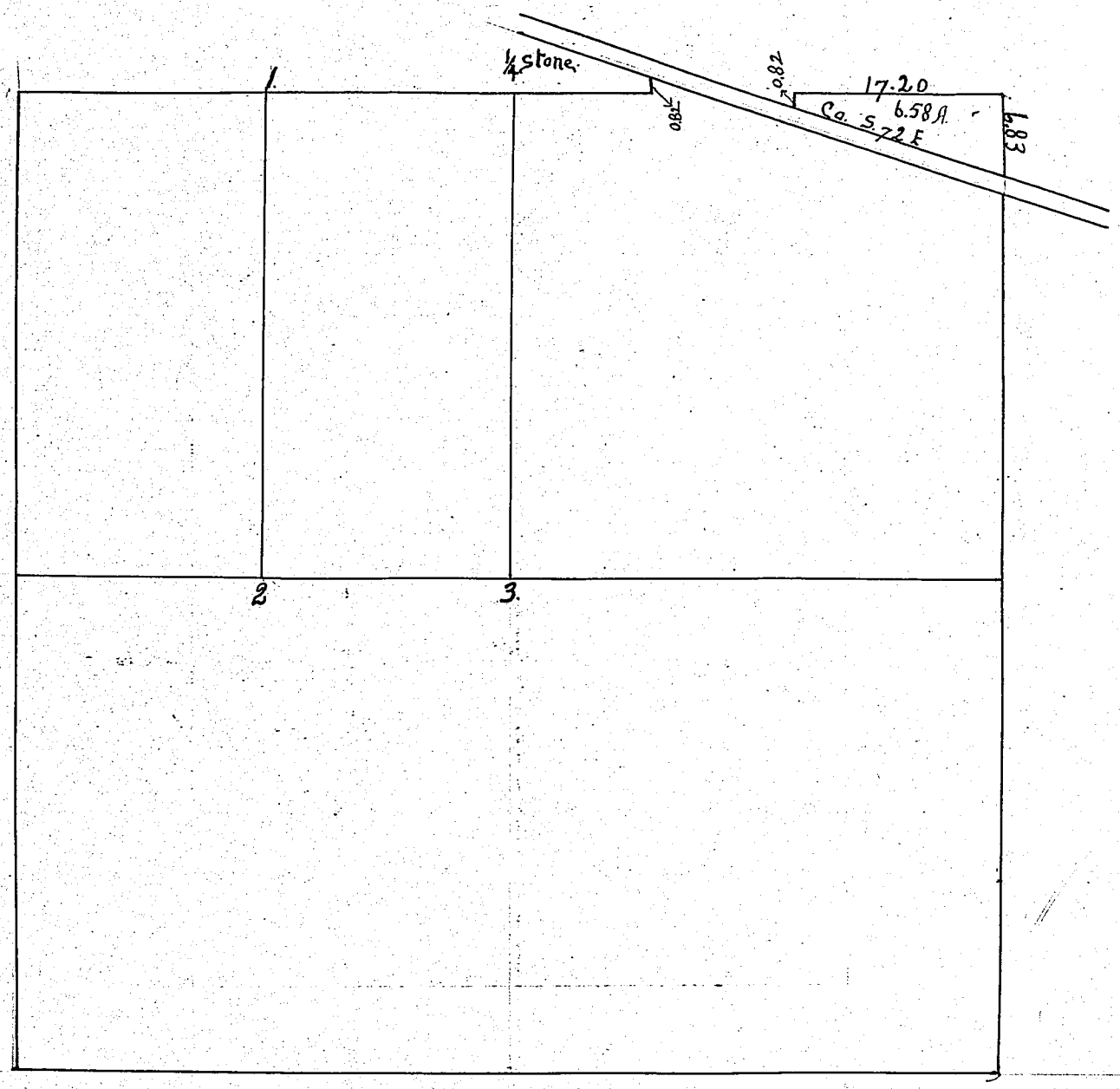

Corners	Witness Trees	Diam.	Course	Links
1/4	Stake and Stone. Perpetuated by old witnes.			
	G Ash.	15.	S36¾ W.	62.
	G Ash	12.	S 8 E.	35.
1.	Stake and Stone			
	G Ash	15.	S24¼ E	69.
	Pig His	18	S84 E	58.
2.	W. Elm. (Stake & Stone)	12	N63 W	7½.
3.	Stake and Stone			
	G Ash	16	N 15½ W	51½
	R Maple	12	S34½ W	28.

Corners	Witness Trees	Diam.	Course	Links
	Pretty			

S. Lindsey Blue,
S. K. C.

RECORD OF SURVEYS,

WILSON, HUMPHREYS & CO., LOGANSPORT, IND.

SECTION 8 TOWN 31 NORTH OF RANGE 6 EAST.

Surveyed November 4, 1907. Notices being served for more than ten (10) days prior to the above date. We met on the day set in the notices and made the survey according to the following plat

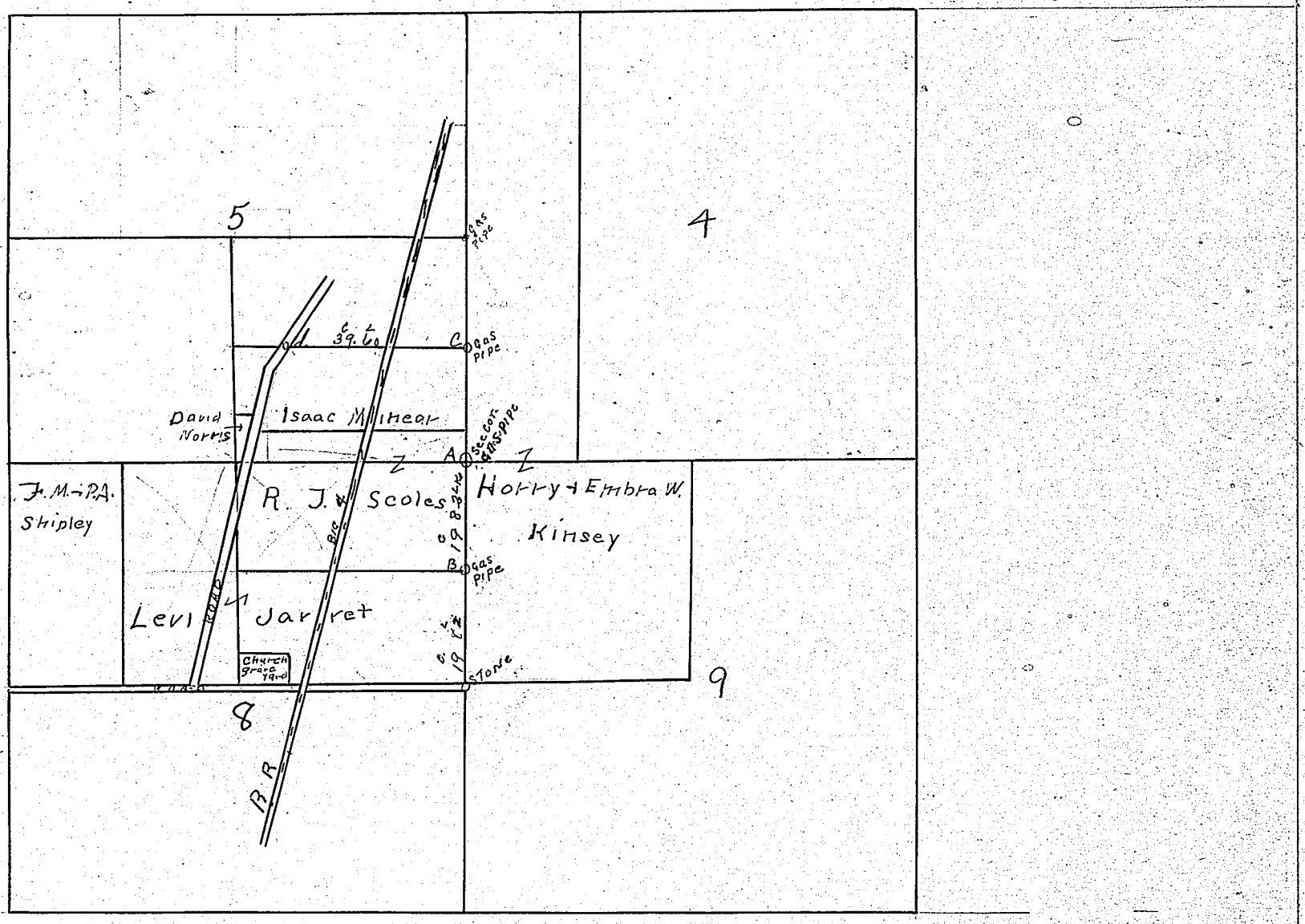

	Corners	Witness Trees	Diam.	Course	Links	Corners	Witness Trees	Diam.	Course	Links
	A	Corner to 4.5.8 & 9								
		Gas pipe at the corner no tree near								
In 8	B	Maple	15"	N 9 1/3 W	109					
		Do.	12	N 71 1/3 W	66 1/2					
In 5	C	Gas pipe at the Corner from old witness								
	d	Double White oak	15"	N 74 1/2 E	63					
	"	Hickory	10	N 78 1/2 W	38 2/3					
	Harrow	tooth in center of road at the corner								
		S. Lindsey Blue Co Surveyor of Kosciusko County								

KOSCIUSKO COUNTY, INDIANA.

SECTION 18 TOWN 33 NORTH OF RANGE 6 EAST.

Was surveyed on November 8 & 9th 1907 by request of Porter Harley and others interested as into the survey. All parties gave their consent and assisted in the said survey. We proceeded to establish the lines and corners according the following plat

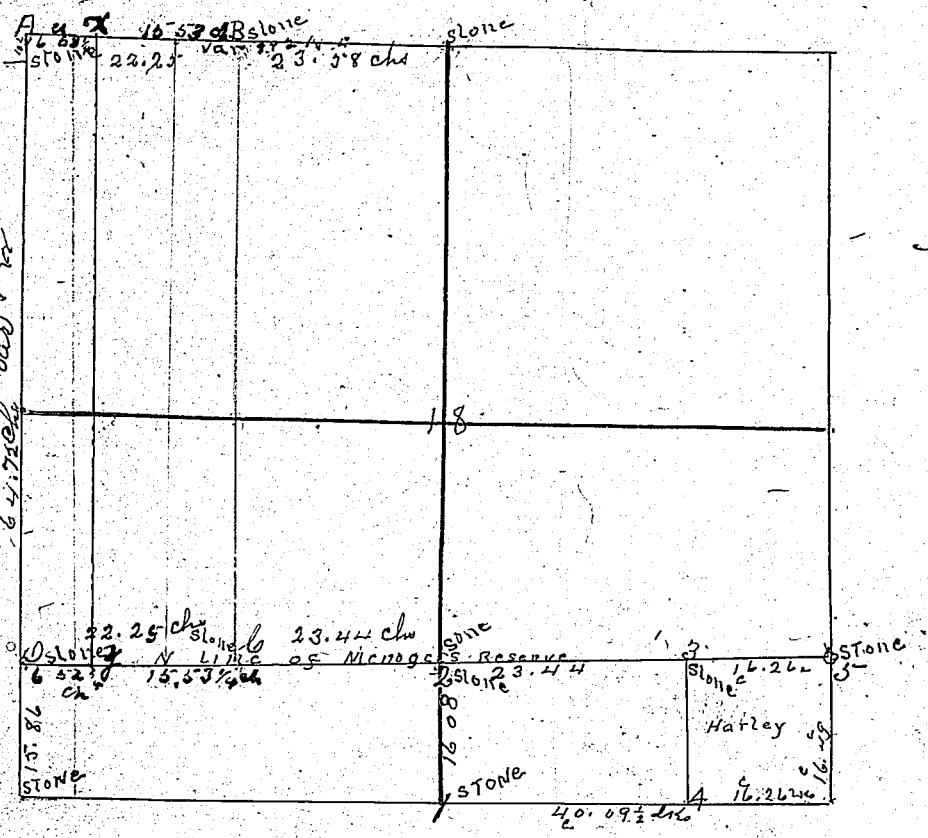

Surveyed for Mrs Harley and George Anglin April 12nd 1912. All parties were present and assisted in the survey. Proceeded to establish lines and corners according to the plat on this page as designated by the violet line and measurements recorded in violet ink

Corners	Witness Trees	Diam.	Course	Links
1	W Oak	30	N 40½ W	128½
"	Do	15	N 24 W	82½
2	W Oak	36	N 61½ E	36
3	W oak	32	N 29 W	113
"	W oak	14	N 48 E	61
4	Gas pipe for the corner			
5	perpetuated from old witness large stone at the corner			
	S. Lindsey Blue S.K.I.			
x	Stone		South	47
y	" by measurement from corner			
	C + D former survey on same plat			
	By J H Sellers Deputy			
	Geo W McTrill Surveyor Kos County			

Corners	Witness Trees	Diam.	Course	Links
A	Pine tree	20	N 52 E	102½
B	Cottonwood	30	S 81 W	257½
6	Hackberry	10	N 80 E	9
D	Stone at corner			
Corner 1 & 12 is 10½ links S of A.				
Private Survey made March 31-1908				
by A. H Smith Deputy				
S.L. Blue Co Surveyor of K Co				

RECORD OF SURVEYS,

WILSON, HUMPHREYS & CO., LOGANSPORT, IND.

SECTION 12 TOWN 32 NORTH OF RANGE 7 EAST.

Surveyed December 4 & 5 1907: We met on day named in the notice which notice was served ten day prior to the survey, on all parties interested in the survey
Survey made at the request of Charles McKown one of the land owners in said section
John Maynard & Leander Garber were chosen Chainmen whereupon we proceeded to make the Survey as shown by the following plat

S. Lindsey Blue Surveyor of Kosciusko County
(By A. North Deputy)



For additional record see page 66

Corners	Witness Trees	Diam.	Course	Links	Corners	Witness Trees	Diam.	Course	Links
1	Elm	12	S 25½ E	47					
	Maple	15	N 87 E	53					
2	A screw at corner								
3	Elm	9	N 48 W	59					
"	Maple	12	N 60 W	68					
4	W oak	6	N 43¼ E	49 ¾					
	¾ Gas pipe at corner from one old witness								
5	¾ in Gas pipe at corner								
"	Apple tree not marked	4	N 44 W	43					
6	Stone marked B S		N 66 W	27¼					
"	" " B S		S 55½ E	36 ¾					
7	Iron stake at corner								
	S. Lindsey Blue S.K.C.								

Tax Sworn to Oct 1907

KOSCIUSKO COUNTY, INDIANA.

SECTION 20 TOWN 31 NORTH OF RANGE 5 EAST.

Surveyed December 16th and 17th 1907.
Notices were served for more than ten (10) days prior to the above date. The parties interested met on the date given above and assisted in making the survey according to the following plat

Franklin Twp

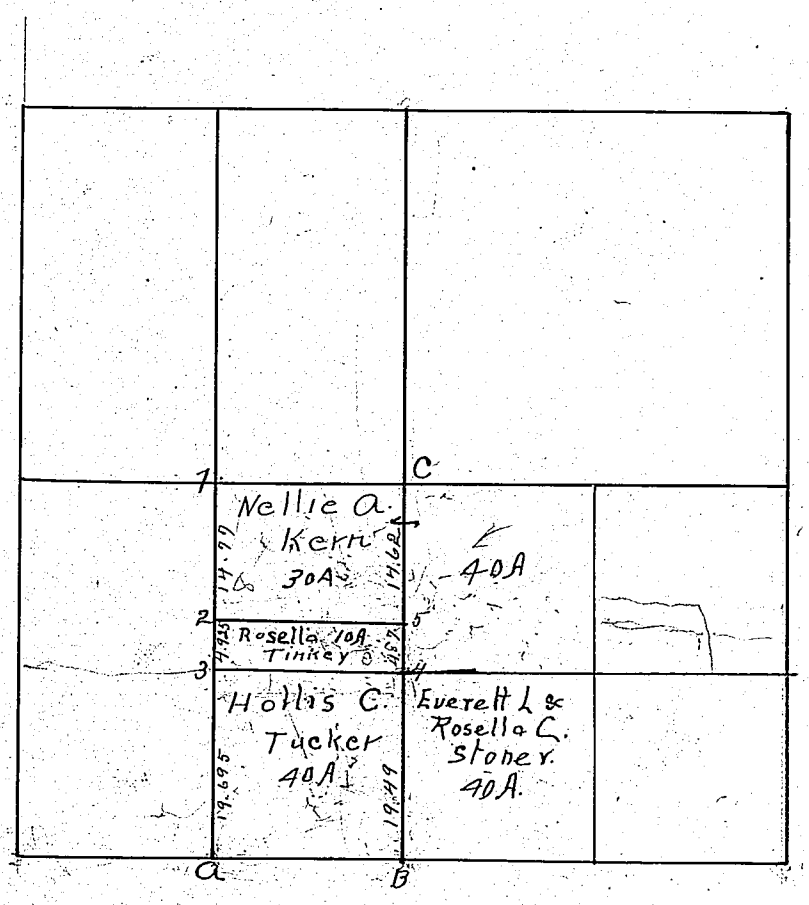

1 to a 61 lks short
B to C 102 lks short

Corners	Witness Trees	Diam.	Course	Links	Corners	Witness Trees	Diam.	Course	Links
1	Bur oak	30"	S 38° E	2 43					
2	Black Walnut	24"	N 72° E	1 46					
3	S E cor. of stone wall of Hollace Tuckers house		S 40° W	94					
4	Stone								
5	Stone S. Lindsey Blue. S.K.I.								

RECORD OF SURVEYS,

WILSON, HUMPHREYS & CO., LOGANSPORT, IND.

SECTION 7 TOWN 32 NORTH OF RANGE 5 EAST.

Surveyed for the purpose of locating a line described in the deed made to Swanson, We located the line as shown on the plat below from 1 to 4 upon the evidence of George Brant a resident since October 1864 in which year he crossed said "fording place and also the evidence of William Russler a resident since November 1869 who testified that he crossed and recrossed the old fording place when the Goble bridge was being repaired and both testified as to the location of said old ford, and the course of the road as described in the deed, and we located the line accordingly

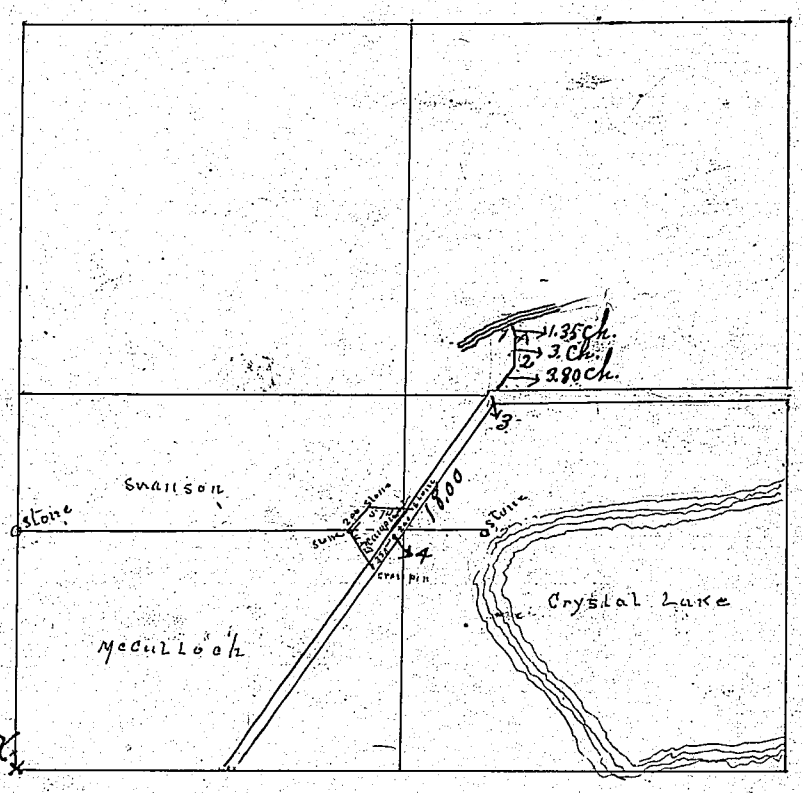

Bearing on X
1934
X { Post - 18' N
RIP - 18' SW
Robert J Fleischer
Co. Surv.

Corners	Witness Trees	Diam.	Course	Links	Corners	Witness Trees	Diam.	Course	Links
1	Iron hinge 3 ft. long on bank of Tippecanoe River; - corner in Tippecanoe River inaccessible.								
	Sycamore	8	N 35 E	25					
	"	8	N 31½ W	25					
From	1 to A, course S 17¾ E.								
2.	Stake under granite stone								
From	A to 2, course S.								
3	Two small stakes under stone								
	Elm	4	N 6¾	19					
From	2 to 3; course S 35¾ W								
4	Stone								
From	3 to 4; course, S 35¾ W								
	S Lindsey Bene								

KOSCIUSKO COUNTY, INDIANA.

SECTION 34 TOWN 31 NORTH ~~OF~~ RANGE 7 EAST.

Surveyed May-9th 1908

Survey made in pursuance to notice given ten days prior to day set for said said survey We selected George Miller and Floyd Stevens chainmen, Thereupon we proceeded to run the lines and locate the corners as shown on the plat below



Corners	Witness Trees	Diam.	Course	Links	Corners	Witness Trees	Diam.	Course	Links
1	Gaspipe 2½ ft long no tree near								
2	Sugar	22	S 58½ W	51½					
"	Red Elm	10	S 10 E	15					
3	Sugar	18	S 38½ W	54					
	Red Elm	22	S 80 E	28					
	S. Lindsey Blue								

RECORD OF SURVEYS,

WILSON, HUMPHREYS & CO., LOGANSPORT, IND.

SECTION 12 TOWN 31 NORTH OF RANGE 5 EAST.

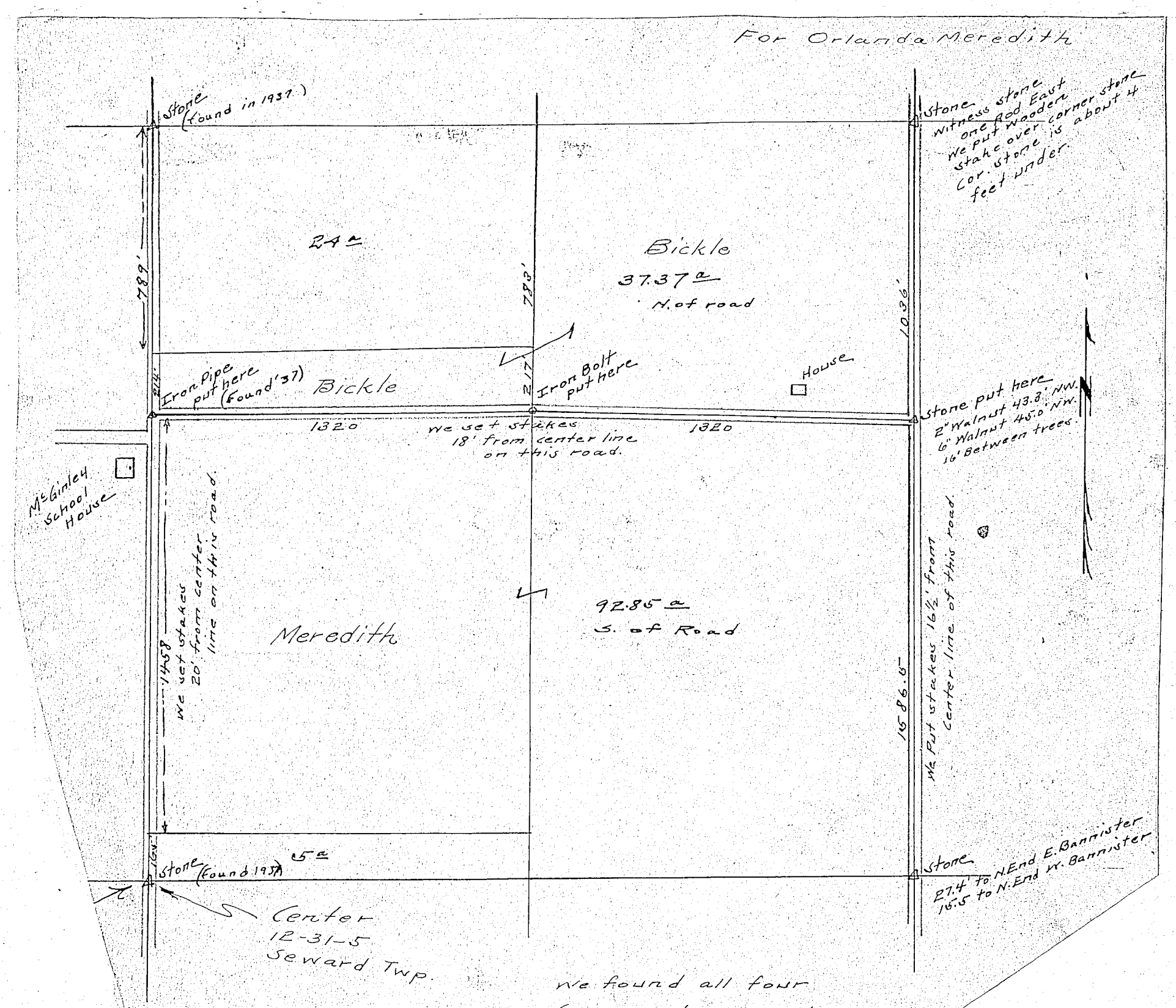

	Corners							Diam.	Course	Links

KOSCIUSKO COUNTY, INDIANA.

SECTION 20 TOWN 31 NORTH OF RANGE 6. EAST.

Surveyed March 4, 1908 for Maldon Arnold, Jay Ault, Washington Kettle, Albert B. Engalls, Joseph Smith, and Earl Valentine. William Snoke and Levi Beigh for the A.M. work and Albert B. Engalls, and Cyrus Spitler for the P.M. work were regularly sworn for chainmen. and survey made according to records and previous surveys.



22.08 chains.

Maldon W. Arnold 8 A.

22.08 chains.

3 3.62⅓ chains 4.

Corners	~~Witness Trees~~	Diam.	Course	Links	Corners	Witness Trees	Diam.	Course	Links
1.	Iron pipe SW cor. lot 89. Reuben Beigh's Addition to the Town of Claypool.								
2.	" " NW " Maldon Arnold's 8A. tract.								
3.	Stone SW " " "	"	"						
4	Iron pipe SE " " "	"	"						
5	" " NE " " "	"	"						
6	" " SW cor lot 90. Reuben Beigh's Addition to the Town of Claypool.								
7	" " SE " " 93.	"	"	"	"	" " " "	"		
8	" " SE " " 84	"	"	"	"	" " " "	"		
9	" " SW " " 85	"	"	"	"	" " " "	"		
10	" " SW " " 87	"	"	"	"	" " " "	"		
11	" " center of Harrison Street								
12.	" " " "	"	"						
13.	" " " "	"	"						
								S. Lindsey	Blue SK.I

RECORD OF SURVEYS.

WILSON, HUMPHREYS & CO., LOGANSPORT, IND.

SECTION 1 TOWN 34 NORTH OF RANGE 7 EAST.

Surveyed March 18 and 19th 1908 by Request of Solomon Lung one of the land owners
Notice was given more than ten days prior to day of survey by serving Notice on all the land owners in said section.
Ralph M. Lung and Samuel Buchtel were chosen Chainmen and Henry Konsk and Jasper Buchtel Flagsmen
S. L. Blue
Surveyor of K. Co
by A. North Dep.

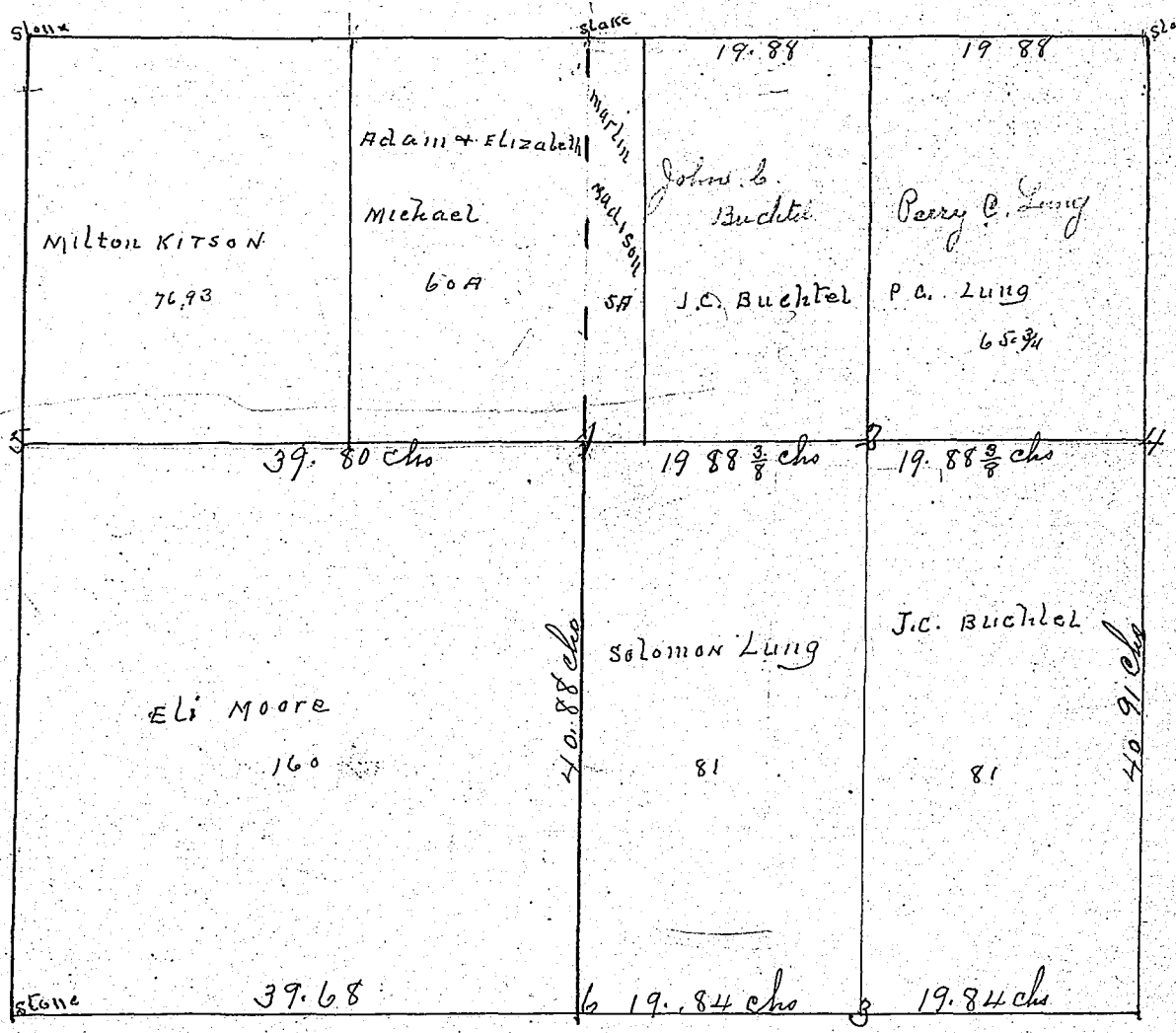

Corners	Witness Trees	Diam.	Course	Links	Corners	Witness Trees	Diam.	Course	Links
1	Well screen at corner to perpetuate it no tree near								
	Elm	6	S 46.50 W	196					
2	Well or gas pipe " "								
"	Sugar	12	North	31	48				
3	cotton wood	36	S 62 W	48					
	Sycamore	18	S 9 W	31 1/2					
4	Iron gas pipe to perpetuate the corner no tree near								
5	old stone at corner								
	Black Oak	18	S 12 1/2 W	56					
6	Iron gas pipe								
	Maple	15	N 70 W	93					
7	perpetuated by gas pipe from old Witness Stumps								

KOSCIUSKO COUNTY, INDIANA.

SECTION 13 TOWN 33 NORTH OF RANGE 7 EAST.

Surveyed March 20th 1908 and Feb 13th 1908
At request of A.W. Rogers and Charles B. Stoner.
Frederick Black and Joseph Stoner were chosen as chainmen whereupon we proceeded to run the lines and locate and perpetuate the corners as designated on the plat below

S.L. Blue
Surveyor of K Co by A. North Dep

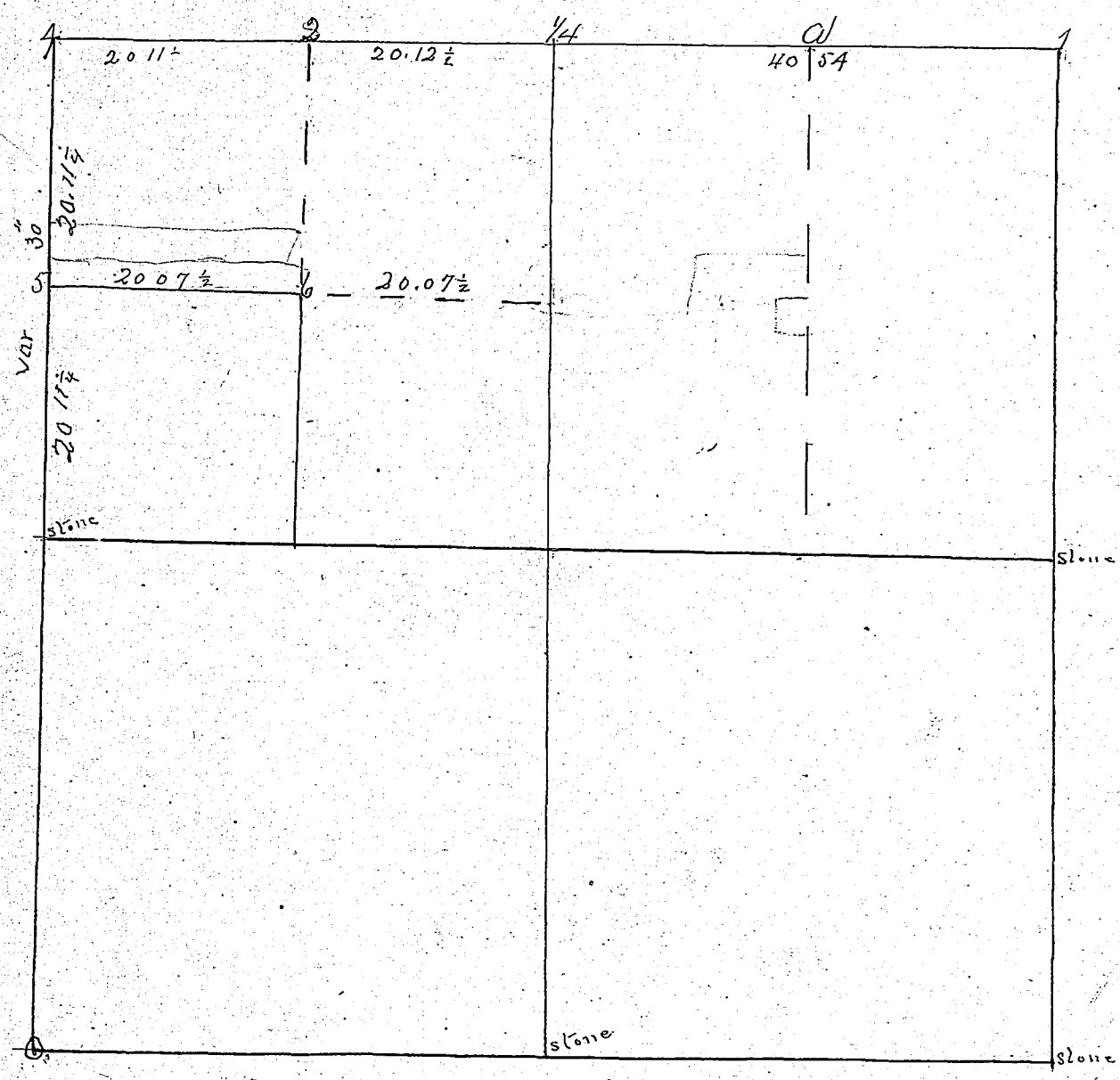

Corners	Witness Trees	Diam.	Course	Links	Corners	Witness Trees	Diam.	Course	Links
1	Stone at the corner								
a	Stone " " "								
2	stone " " "								
4	Black oak	12	N46 E.	96					
5									
5	Black oak	20	S 8 E	17 3/4					
"	W Oak	3	N 81 E	9 3/4					
6	Black Walnut	18	S 45 E	20 3/4					
0	Stone at the corner								

RECORD OF SURVEYS,

WILSON, HUMPHREYS & CO., LOGANSPORT, IND.

SECTION 3 TOWN 31 NORTH OF RANGE 6 EAST.

Surveyed March 25th 1908

Notice was given more than ten days prior to day of survey as the law direct. We met on the day named in the notice. Charles Clacy and George Horfield were chosen by the land owners as chainmen and were duly sworn as according to law. Thereupon we proceeded to run the lines and locate the corners as shown on the plat below.

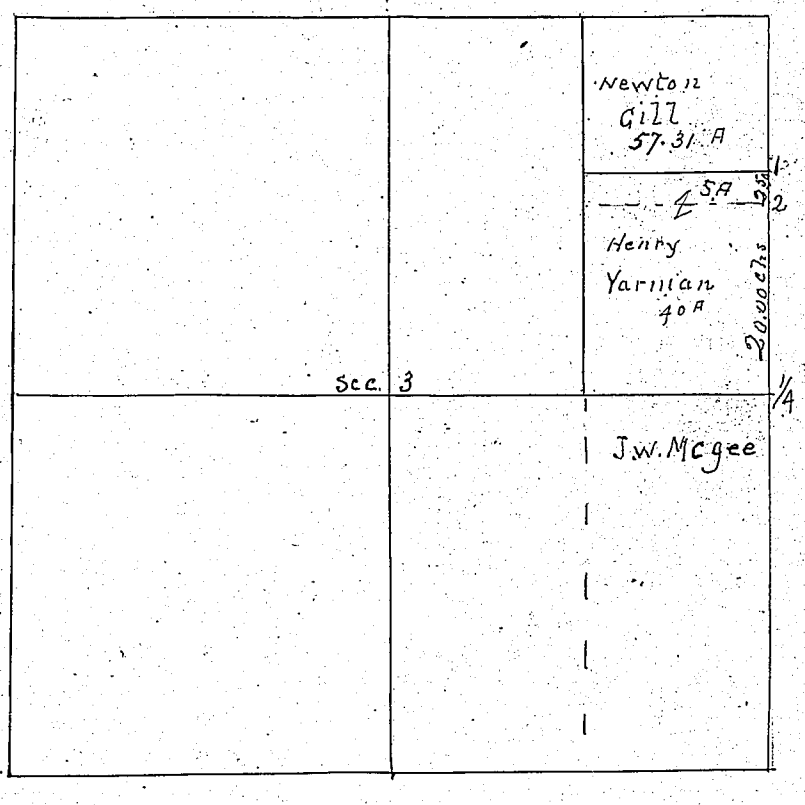

Corners	Witness Trees	Diam.	Course	Links	Corners	Witness Trees	Diam.	Course	Links
1	Iron Pin 2½ ft long at corner no tree near								
2	Stone at corner old trees gone								
4	Iron gas pipe 3 Ft long at corner, said corner was relocated by running intersections								

S. L. Blue
County Surveyor
by H. North Depty

KOSCIUSKO COUNTY, INDIANA.

SECTION 10 TOWN 31 NORTH OF RANGE 6 EAST.

Surveyed March 23. 24 + 25th 1908

Notice was given all the land owners affected by the survey more than 10 days to the set for said survey according to law. We met on the day named the notice, and Charles Glace and George Warfel were chosen Chainmen and were sworn as such. Whereupon we proceeded to run the lines and locate the corners as shown on the plat shown below

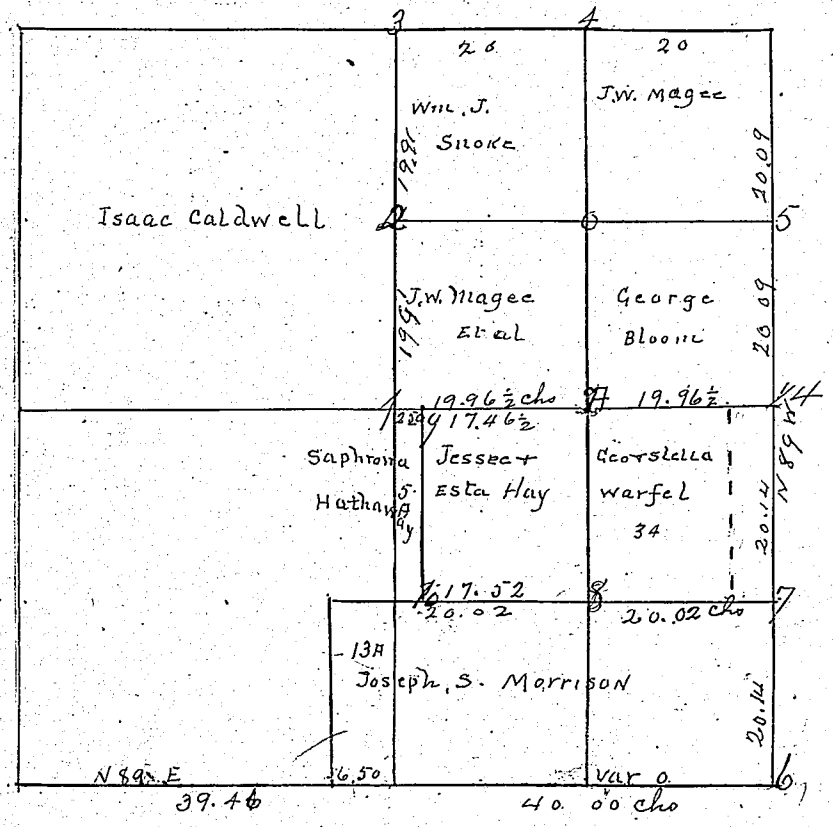

Corners	Witness Trees	Diam.	Course	Links
E ¼	Hickory	8	N 7¼ W	177
1	old corner stone found correct			
2	Elm	18	N 12½ E	122
A	White Stone at the corner			
3	Black Walnut	6	N 38 E	44¾
"	Hickory	12	S 50 W	52
and a gas pipe at the corner				
4	A gas pipe at no tree near			
5	Elm	20	S 23 W	38⅛
0	Stone at corner and old living witness standing			
6	Black Oak	24	S 22 E	157
and Iron pin at corner				

Corners	Witness Trees	Diam.	Course	Links
7	Stone and stake at corner no tree near			
8	Stone at the corner no tree near			
9	Apple tree	6	S 7 E	74¼
and Stone at the corner				
10	Corner in ditch drove one oak stake on north bank and one oak stake on south bank of ditch no tree near			
A	Stone at the corner no tree near			

S. Lindsey Blue Surveyor of Kosciusko Co

By A. North Depty

RECORD OF SURVEYS,

WILSON, HUMPHREYS & CO., LOGANSPORT, IND.

SECTION 28 T W 60 A 27 TOWN 32 NORTH OF RANGE 6 EAST.

Surveyed April 1st 1908
Made at the request of George Manser, Oliver St Sloan and 3 others
Oliver St Sloan and William Sloan were sworn as chainmen where we proceeded to make the survey as shown on plat below.

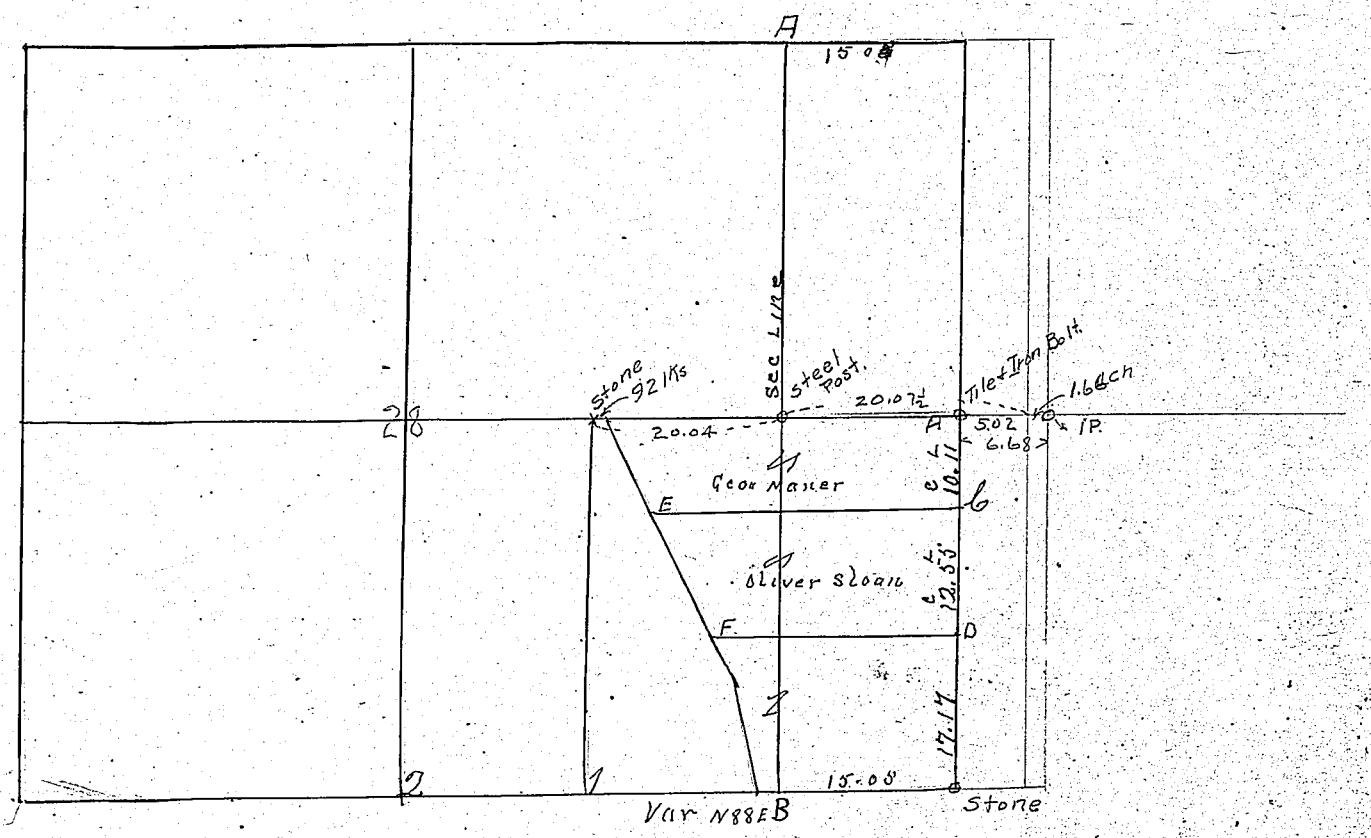

Corners	Witness Trees	Diam.	Course	Links	Corners	Witness Trees	Diam.	Course	Links
1	Stone at corner No X								
2	Small blue stone at corner								
	Rand from 2 thro 1 to get B								
A	W Oak	24	S 49½ W	2.32					
B	W oak	16	N 6½ W	37					
b	Brick set on end and a post W of it for corner								
D	" " " " " " " " " " " "								
E	Large flat stone W letter G witness Iron bar at corner		N 87 W	33½					
F	Locust 6 - not marked Iron pipe at corner	6	S 68 E	38					

S. Lindsey Blue. Surveyor of Kosciusko Co
By A. North - Dep.

KOSCIUSKO COUNTY, INDIANA.

SECTION 36 TOWN 33 NORTH OF RANGE 5 EAST.

Surveyed April 4th 1908
Made for the parties to ascertain the line of the congressional townships along the south line of above named section

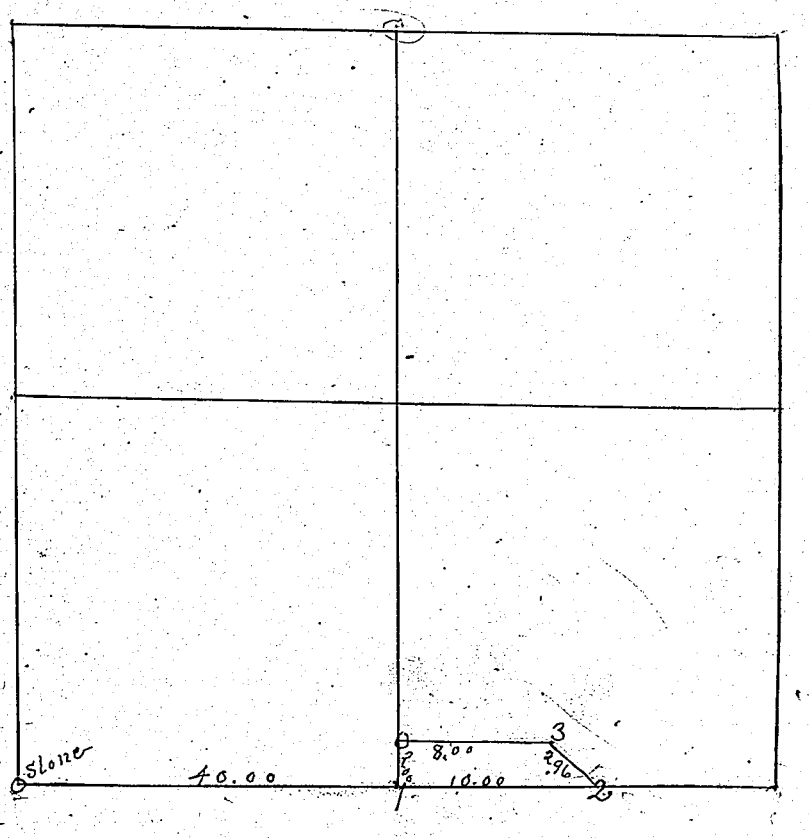

Corners	Witness Trees	Diam.	Course	Links	Corners	Witness Trees	Diam.	Course	Links
1	stone at the corner								
2	A sharp blue stone at the corner								

S. Lindsey Blue - surveyor of Kosciusko Co
By A. North deputy

RECORD OF SURVEYS,

WILSON, HUMPHREYS & CO., LOGANSPORT, IND.

SECTION 14 TOWN 31 NORTH OF RANGE 5 EAST.

Surveyed March 25th 1908

Ellis Alexander & Alonzo Eaton sworn chainman and Wm. M. Richardson Flagman whereupon we proceeded to run the lines and locate the corners as shown on the plat below

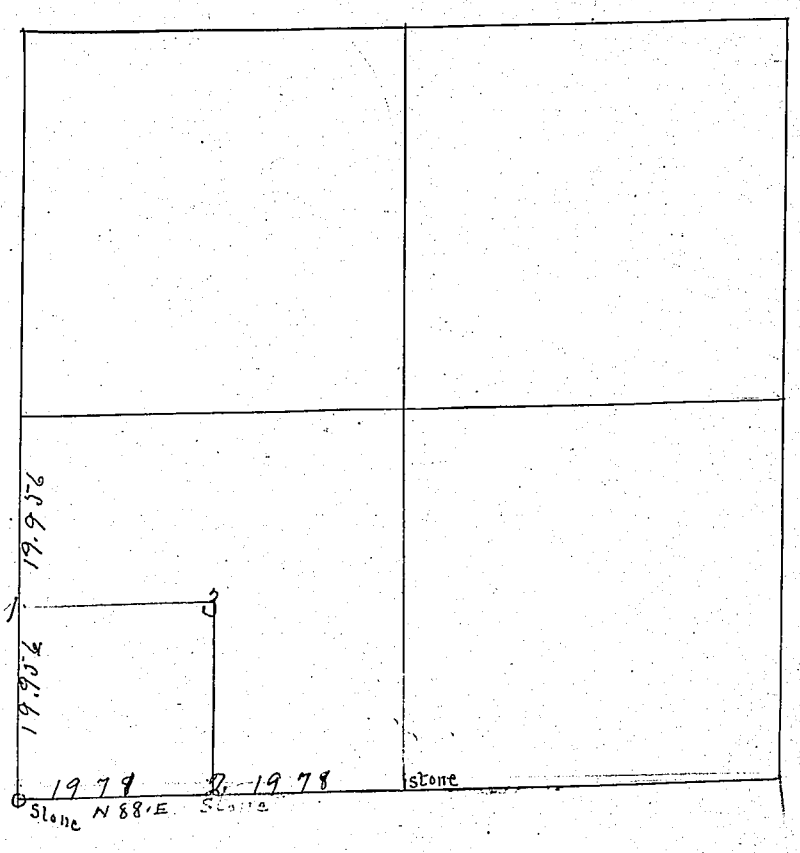

Corners	Witness Trees	Diam.	Course	Links	Corners	Witness Trees	Diam.	Course	Links
0	old corner stone found								
1	" " " "								
2	Shell scribed for corner Hickory	22	N 19 E	68 8/10					
3	Burr Oak	26	S 85½ E	97					
	Iron pipe 3 ft long at the corner								

S. Lindsey Blue
Surveyor of Kosciusko Co.
By A. North Deputy

KOSCIUSKO COUNTY, INDIANA.

SECTION 15 TOWN 32 NORTH OF RANGE 7 EAST.

Surveyed April 13th 14th 1908

Roy Humphrey and George Morris were chosen as chainmen and were sworn as such. Thereupon we proceeded to survey the lands according to the plat shown below

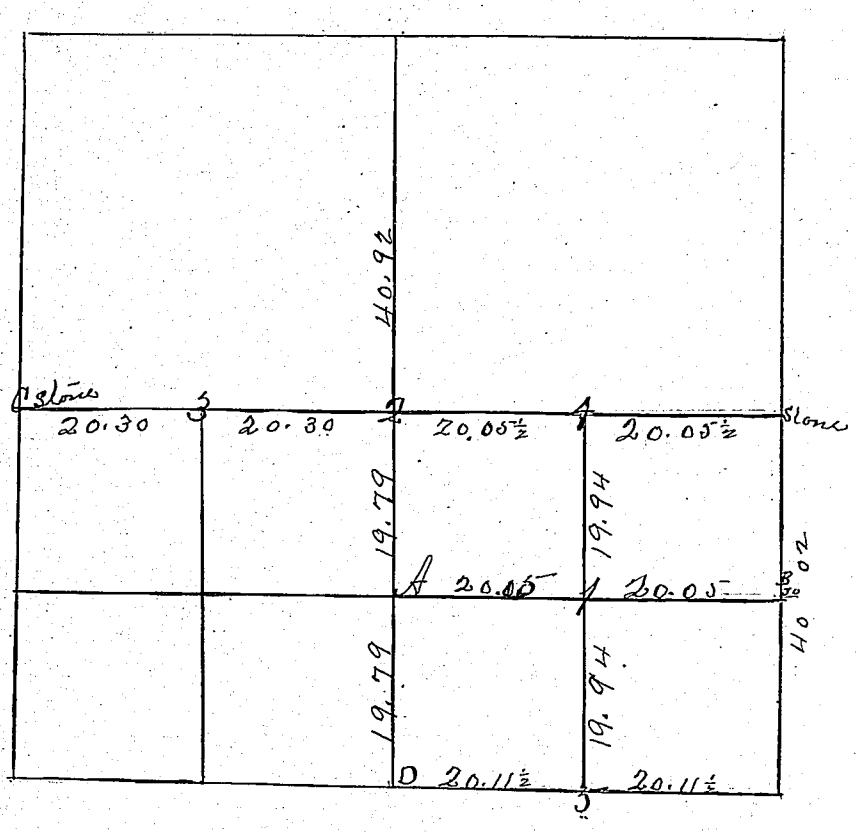

Corners	Witness Trees	Diam.	Course	Links
A	Stone placed by former Survey			
B	" " by unknown parties	38 lks too far		North
1	Maple	22	S 79½ E	1.38½
"	Maple	22	S 30½ E	1.45
2	Black Oak	18	N 63½ W	82
	as buggy axle at the corner			
C	Stone at corner perpetuated: no tree near			
3	Elm	36	S 62½ E	21
	Buggy axle at corner with Stone on top			
4	H Oak	15	S 81 W	35
	Iron pipe 4 feet long for the corner			
D	Corner perpetuated from old witness			
	Iron pipe at corner and			
	A Maple	22	S 84 E	21¾

Corners	Witness Trees	Diam.	Course	Links
5	Burr Oak	24	S 54 W	47½
	post on North side of ditch			
	S Lindsey Bears			

RECORD OF SURVEYS.

WILSON, HUMPHREYS & CO., LOGANSPORT, IND.

SECTION 10 TOWN 34 NORTH OF RANGE 6 EAST.

Surveyed April 11th, 1908

A survey made for Samuel Coy to ascertain the number of acres lying south of the South side of Turkey Creek in South East ¼ of the N.W. ¼

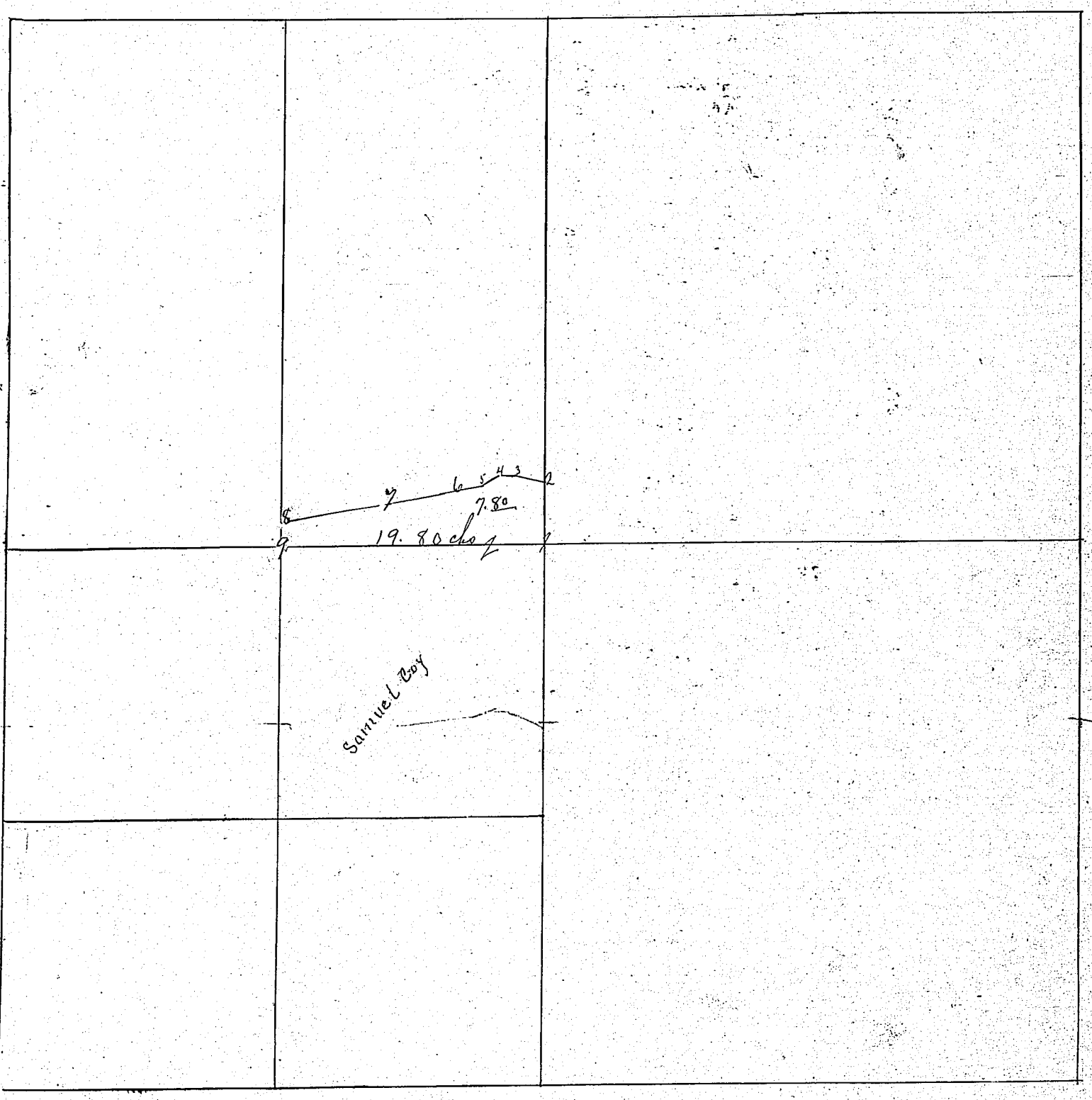

Corners	Witness Trees	Diam.	Course	Links	Corners	Witness Trees	Diam.	Course	Links
1 to 2			North	4.60					
2 to 3			N 66½ W	2.50					
3 to 4			West	1.00					
4 to 5			S 66½ W	1.35					
5 to 6			S 84½ W	2.00					
6 to 7			S 78½ W	5.00					
7 to 8			S 75 W	8.71					
8 to 9			South	1.60					

S. L. Blue Surveyor of Rockville Co.
County Indr
By A. North
Deputy

KOSCIUSKO COUNTY, INDIANA.

In SECTION 27 TOWN 32 NORTH OF RANGE 7 EAST.

Survey of part of Chapins addition to the Town of Pierceton in Sec. 27 Township 32 North Range 7 East. These subdivisons of the lots & outlots as shown on Plat book one (1) at page 43 in the Recorders office

Surveyed May 6th & 7th 1908 by request of William Grindell. Notice was given to all the parties ten day prior to day of survey.



All the lines were run and corner stakes set at all corner as indicated on the plat above shown. Stakes were set along the East side of Elm Street also on west line of Maple Street for the Corporation.

The N-E corner of W½ of S W¼ in the business district is 2 feet west of the center of the street as now located.

D Lindsey Blue Surveyor Kosciusko Co
by A. North dep.

¼ of 1st St. stone. | Sugar 18 N 54½ W 40⅓
NW Cor Ch. S 77¼ E 85½

Corners	Witness Trees	Diam.	Course	Links	Corners	Witness Trees	Diam.	Course	Links

RECORD OF SURVEYS,

WILSON, HUMPHREYS & CO., LOGANSPORT, IND.

SECTION 4 TOWN 30 NORTH OF RANGE 7 EAST.

Survey of Cemetery by request of Trustee of Jackson civil Township

We met on the 17th day of April 1908 and Albert Sisk and Curtis Sisk were chosen as Chainmen. Therefrom we proceeded to locate the lines and corners to a cemetery from the description given in the Deed as shown on the plat and field notes below.

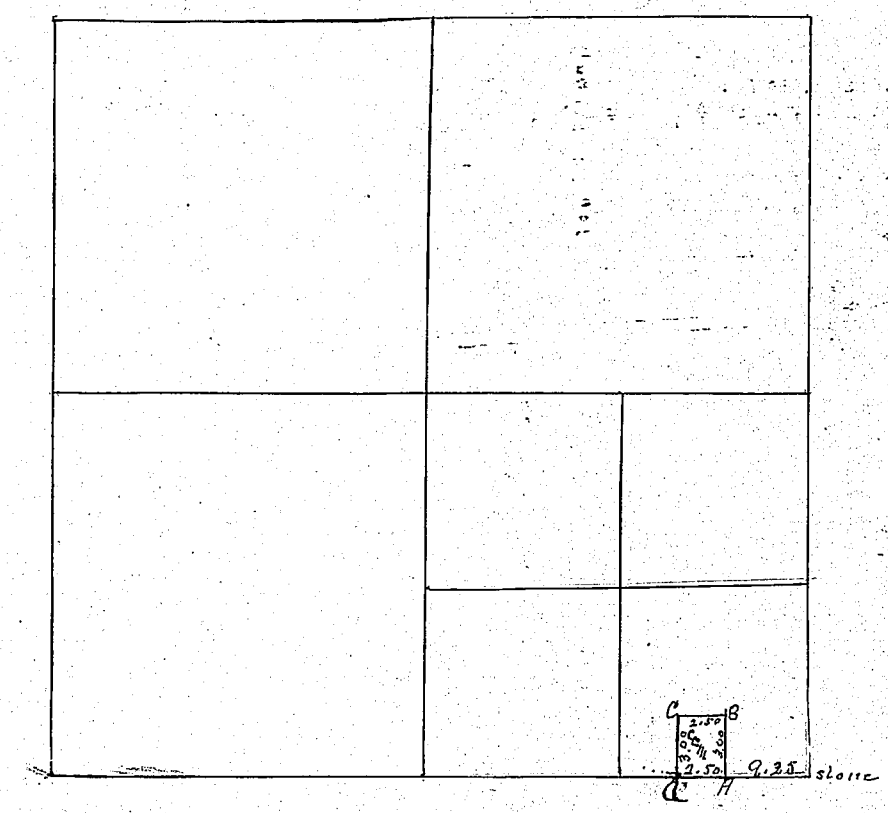

Corners	Witness Trees	Diam.	Course	Links	Corners	Witness Trees	Diam.	Course	Links
A	Pine	16	N 21½ W	138					
	Stake at corner in road								
B	Cedar	10	West	14¾					
	Stake at the corner								
C	Cedar	3	S 69 E	90					
	this tree not marked								
a	Wild Cherry	15	N 77 W	148					
	Stake in Road								

I S. L. Blue
Surveyor of Kosciusko Co.
by A. North Deputy

KOSCIUSKO COUNTY, INDIANA.

SECTION ..... TOWN ..... NORTH OF RANGE ..... EAST.

Survey of outlot 2 williams addition to Warsaw
Surveyed may 20th 1908 by request of Rose E. Elder one of the land owners in said outlot Notice was given more than five days prior to said survey.

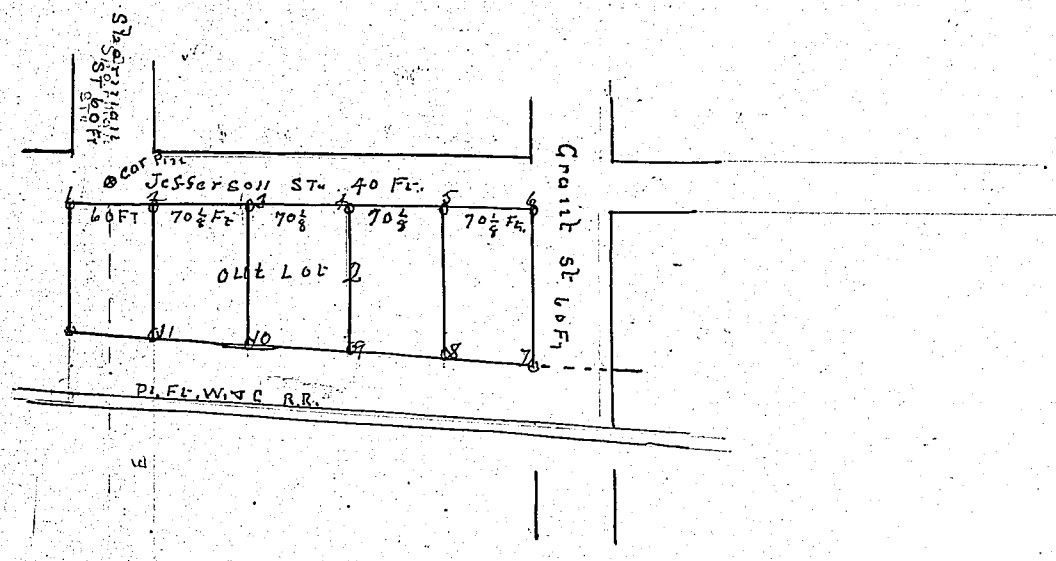

Corners	Witness Trees	Diam.	Course	Links	Corners	Witness Trees	Diam.	Course	Links
	We drove Iron pins to all the corners and found an old stake at the center of Jefferson & Sherman Streets and found it to be an iron car coupling pins								
at 1	drove wooden stake								
2-3-4-5-6-7-8-9-10 & 11	are Iron pins driven for Corners								
	B. L. Blue Co Surveyor by A. North Dft.								

KOSCIUSKO COUNTY, INDIANA.

SECTION 31 TOWN 32 NORTH ~~OF~~ RANGE 7 EAST.

Surveyed May 19th 1908

Survey made at request of Ephraim Leedy and Kate Stevens.

More than ten days notice was served on all the parties interested in the survey We met on 19th day of May 1908 and after selecting Frank Stevens and A E Munson chainmen and Ephraim & Dr Leedy Flagmen, we proceeded to run the lines and locate the corners to the lands as shown on the plat below

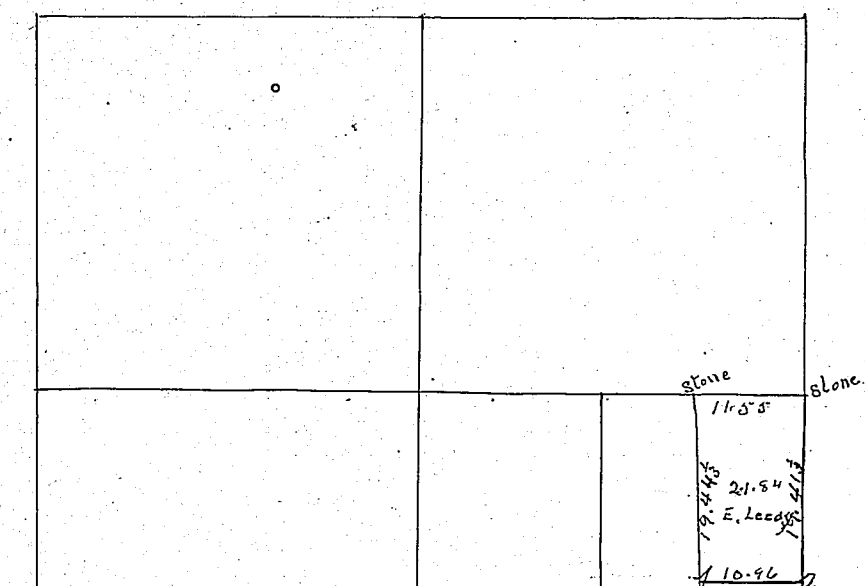

Corners	Witness Trees	Diam.	Course	Links
1	Gas pipe 3½ ft long at corner (in road) no tree near			
2	Hickory	6	N 83 W	14
	T gas pipe 3½ ft long at the corner. S. Lindsey Blue. S K C. By A North.			

Corners	Witness Trees	Diam.	Course	Links

KOSCIUSKO COUNTY, INDIANA.

SECTION 4 TOWN 30 NORTH OF RANGE 7 EAST.

Surveyed May 25, 1908.
Survey made at the request of Melville Cutler
Few days notice having been served on all of the parties interested, we met upon the 25th day of May, 1908 and after selecting Melville Cutler and Elias H. Coss as chairmen, we proceeded to run the lines and establish the corners as show on the plat below.

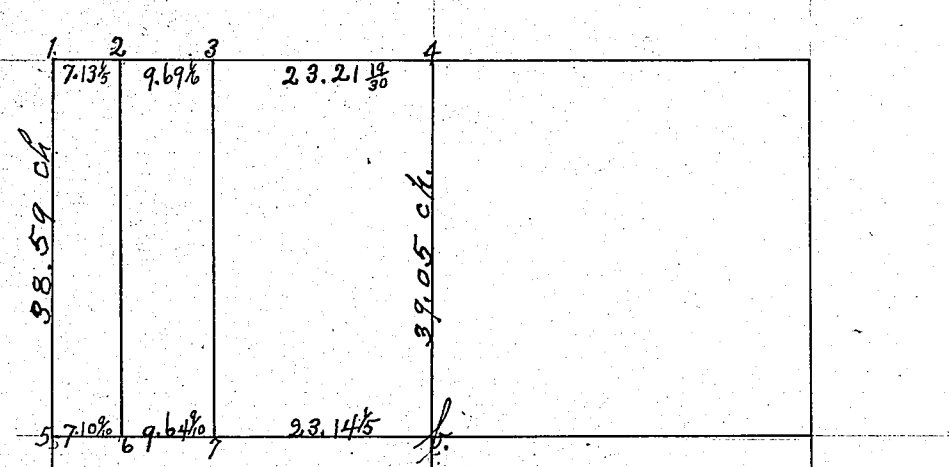

Corners	Witness Trees	Diam.	Course	Links	Corners	Witness Trees	Diam.	Course	Links
1	Stone over long flat iron stake								
	Poplar 10 in.	10	N 69½ E	99					
	R. oak	5	S 44½ E	86					
2.	Orange hedge understone								
	Wild cherry	18	S. 6 E	83					
	Blk. walnut	15	S 70 W	140					
3.	Orange hedge understone								
	Bearing stone		S 68½ W	87					
4	Ash stake understone								
	Bearing stone		S 2½ E	48					
5	Stone								
	Water Elm	15	S. 84 E	42					
6	Wild cherry stake + stone								
	Hornbeam	12	E	14					
7	Sugar stake + stone								
	Wild cherry	6	N 2 E	48					

S. Lindsey Blue
Surveyor, Kosciusko County,
Indiana.

110 Note: On February 13, 1909, the Indiana Loan and Trust Company (for value received) released the West Half of the Northwest quarter of Section 9, Township 31 North, Range 7 East, from the above mortgage.

In Surveyor's Record No. 3 at page 59, we find the following survey:

4 - 30 - 7

Surveyed May 25, 1908.

111 Survey made at the request of Melville Cutler.

Ten days notice having been served on all of the parties interested, we met upon the 25th day of May, 1908, and after selecting Melville Cutler and Elias H. Coss as Chairman, we proceeded to run the lines and establish the corners as shown on the plat below.

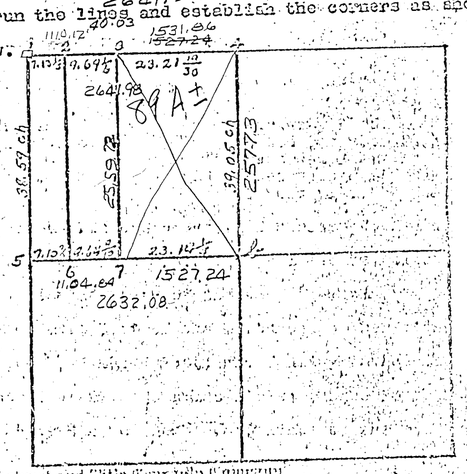

112

Corners	Witness Trees	Diameter	Course	Links
1	Stone over long flat iron stake			
	Poplar 10 in	10	N 69½ E	99
	R. Oak	5	S 44½ E	85
2	Orange Ledge under stone			
	Wild Cherry	18	S 6 E	83
	Blk. Walnut	15	S 70 W	140
3	Orange Ledge under stone			
	Bearing Stone		S 68½ W	87
4	Ash Stake under stone			
	Bearing Stone		S 2½ E	43
5	Stone.			
	Water Elm	15	S 84 E	42
6	Wild Cherry stake & Stone			
	Hornbeam	12	E	14
7	Sugar Stake & Stone			
	Wild Cherry	6	N 2 E	48

S. Lindsey Blue,
Surveyor, Kosciusko County, Indiana.

113

114 Note: The following deed is shown for reference; there are several instruments of record in Kosciusko County, Indiana, containing the description as set forth in said deed.

This description is obviously based on the 1887 description of the 89 A± (see letter)

Charles J. Irvin, and
Emma J. Irvin, his wife,
to
Melville C. Cutler.

Warranty Deed.
Dated December 2, 1907.
Recorded February 25, 1908.
Deed Record 99, Page 254.
Consideration $3000.00

115 The above named grantors convey and warrant to the above named grantee, the following described real estate, situate in Kosciusko County, in the State of Indiana, to-wit:

Commencing 40 rods East of the Northwest corner of Section 4, Township 30 North, Range 7 East; and running thence South to open line; thence East 27 rods and 5 links; thence North to the Section line; thence West 27 rods and 5 links to the place of beginning, containing 23 acres, more or less.

CONTINUATION OF ABSTRACT OF TITLE

to

The East 89 acres of the Northwest quarter of Section 4, Township 30 North, Range 7 East, in Kosciusko County, Indiana.

---0000000---

Original Abstract made by us, July 30, 1907, at which date commence this examination.

---0000000---

Note:- The following is a copy of a photolithographic [illegible] the part of the survey of a portion of Township 30 North, Range [illegible] East, of the 2nd Principal Meridian, that is, a copy of this portion of said copy of said plat of survey, showing Section 4, in said Township and Range. Said photolithographic copy is on file in the Recorders office of Kosciusko County, Indiana.

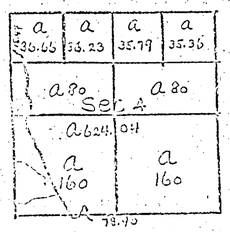

Department of the Interior,
General Land Office,
Washington, D. C.
June 15, 1907.

I hereby certify that [illegible] a true copy of the plat of [illegible] survey of the lands [illegible] relates on file in this [illegible]

H. W. Sanford [illegible]
(Seal) General Land [illegible]

The above map of Township No. 30 North, Range 7 East, [illegible] Meridian (Indiana) is strictly conformable to the field notes of the survey thereof on file in this office, which have been [illegible] and approved.

M. T. Williams,
Surveyor General.

Surveyor General's Office
Cincinnati, February 21, 1835.

Kosciusko Abstract and Title Guaranty Company

RECORD OF SURVEYS.

WILSON, HUMPHREYS & CO., LOGANSPORT, IND.

SECTION 33 TOWN 31 NORTH OF RANGE 5 EAST.

Surveyed May 5th 1908

Surveyed at request of Matilda Schrock one of the land owners in said section the same day set and A. J. Teeters and A. North were sworn chainmen: whereupon we proceeded to run the lines and locate the corners as shown on the plat below.

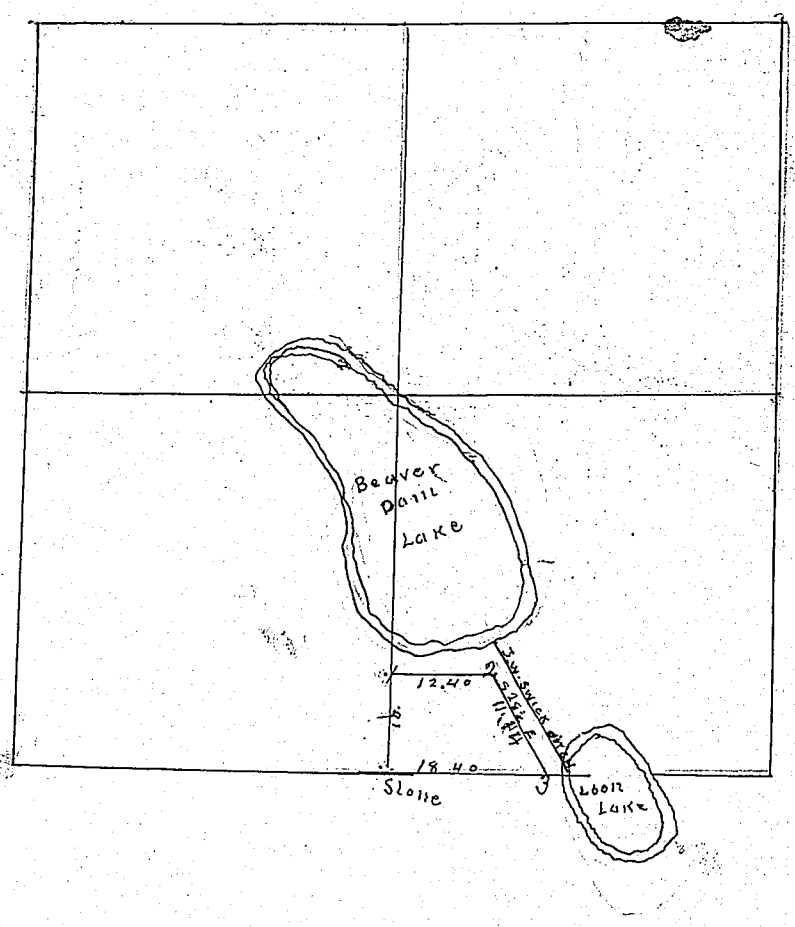

Corners	Witness Trees	Diam.	Course	Links	Corners	Witness Trees	Diam.	Course	Links
1	A Gas pipe at corner								
2	A Gas pipe at corner								
3	A Stell Screen " "								
	A.								
	S. E. Blue Bush KOSCIUSKO Co								
	By A. North Depu								

KOSCIUSKO COUNTY, INDIANA.

SECTION 35 TOWN 33 NORTH OF RANGE 6 EAST.

Surveyed June 5th 1908

Surveyed at the request of J. B. Workman one of the land owners in said section.
Met on day set and James Young and Millard Gilliam were sworn as chainmen and whereupon we proceeded to run the lines and locate the corners as shown on the plat below

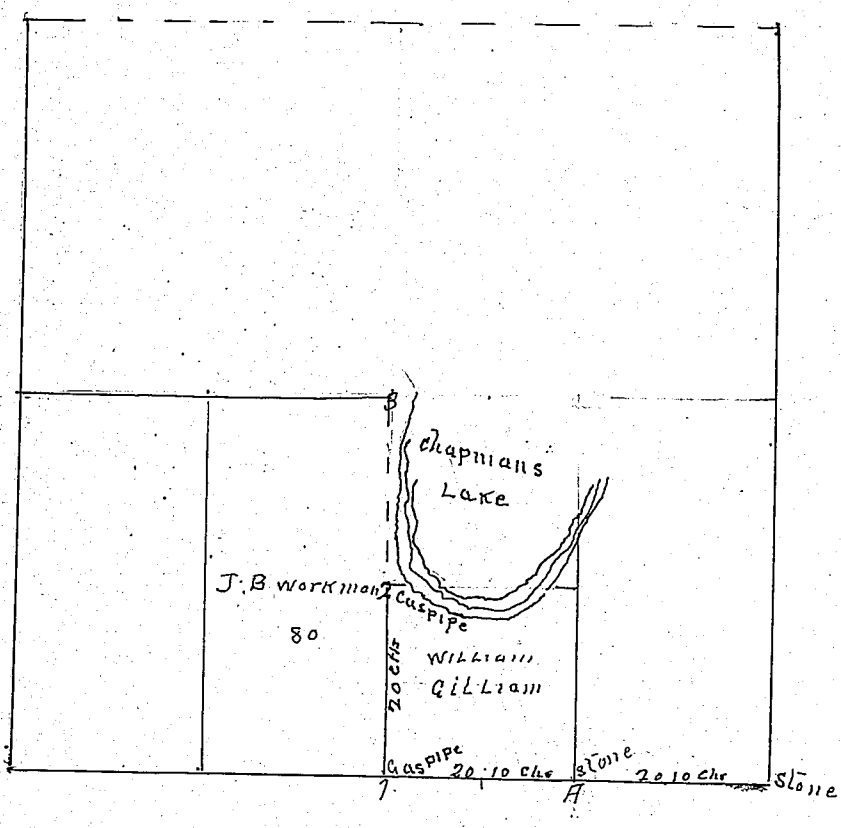

Corners	Witness Trees	Diam.	Course	Links	Corners	Witness Trees	Diam.	Course	Links
1	a gas pipe 3 feet long at the corner No. 1 was located by a line run from S.E. Sec cor thro "A"								
2	Gas pipe at the corner								
3	Old stake found as located by former survey								
	S. L. Blue Co surveyor of Kos. Co By A. North Dep.								

RECORD OF SURVEYS,

WILSON, HUMPHREYS & CO., LOGANSPORT, IND.

SECTION ..... TOWN ..... NORTH OF RANGE ..... EAST.

	Corners	Witness Trees	Diam.	Course	Links	Corners	Witness Trees	Diam.	Course	Links

KOSCIUSKO COUNTY, INDIANA.

SECTION 18 & 8 TOWN 32 NORTH OF RANGE 6 EAST.

Survey of Kolbrooks and Kisls East additions

Surveyed July 16th 11th 1908. Survey made by request of Joseph E Campfield one of the land owners. Notice was given more than ten (10) days prior to day of survey and in pursuance to the notice we proceeded to survey, locate and mark the lines and corners to all the lots, streets and alleys according to and in conformity to the original plats of said additions to Warsaw



Corners	Witness Trees	Diam.	Course	Links	Corners	Witness Trees	Diam.	Course	Links
Lots 13 & 14, 21 & 22 Iron stakes are placed at all the corners in Kisls addition to Warsaw All the other corners, both in Kisls and Cobbrook additions, are marked with wooden stakes driven. These additions do not parallel Main and Center streets,									

S Lindsey Blue
Surveyor of Kosciusko County
Indiana
By A. North
Deputy

RECORD OF SURVEYS,

WILSON, HUMPHREYS & CO., LOGANSPORT, IND.

SECTION ..... TOWN ..... NORTH OF RANGE ..... EAST.

	Corners	Witness Trees	Diam.	Course	Links	Corners	Witness Trees	Diam.	Course	Links

KOSCIUSKO COUNTY, INDIANA.

SECTION 16 TOWN 34 NORTH OF RANGE 7 EAST.

Surveyed July 23rd and 24th 1906: Notice was given more than ten (10) day prior to the Survey. We met in pursurance of said notice and E.H. Robinson and D.E. Conover were Chosen Chainmen whereupon we proceeded to run the lines and locate the corners to all the lots in Wright Place and Wrights addition to original Wright-Place.

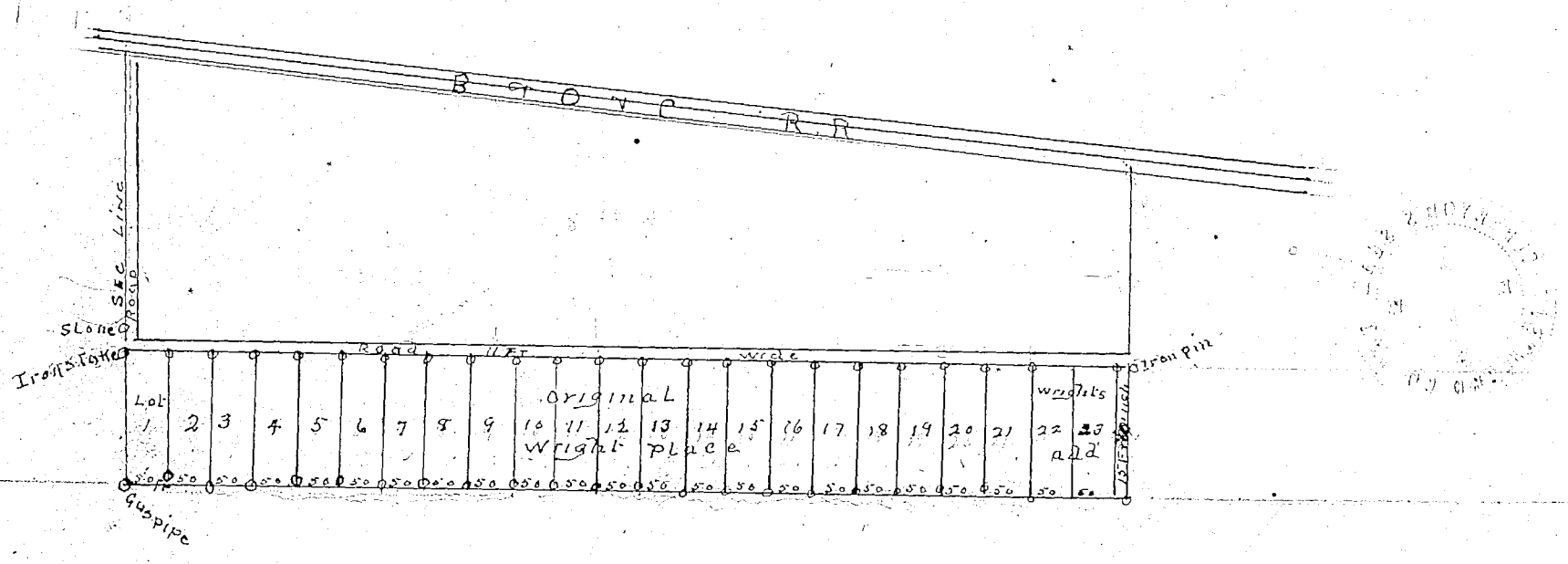

Corners	Witness Trees	Diam.	Course	Links	Corners	Witness Trees	Diam.	Course	Links

We drove Iron Stakes on the North line at the corner of Each lot and Stakes on top of bank on the south near the lake; for the purpose of indicating the North & South line of lot. Except at South West corner of lot number one (1) original Plat, where we drove a well pipe for the corner.

We also Surveyed out a road eleven (11) feet wide along on North of lots from west line, lot one (1) to East line of lot twenty (23) three inclusive.

The space marked road on east side of the west section line of said section running North and South is so marked on the original plat on Plat Book 2 at page 50 in the Recorders office of Kosciusko County Indiana. Lots 22 & 23 and a strip on the east is a part of Wright Place made later than the original plat - For lots 22 & 23 see Plat Book 2 at page 98 for Wrights addition to Wright Place

D. Lindsey Blue
Surveyor of Kosciusko County
Indiana

By Achilles North
Deputy

RECORD OF SURVEYS.

WILSON, HUMPHREYS & CO., LOGANSPORT, IND.

SECTION 12 TOWN 32 NORTH OF RANGE 7 EAST.

Chas Mc Gowan vs Susan H Maynanr

This survey made on the call of of a legal notice given lo days prior to day set for the survey.

Proceeded to make the said survey on the 2nd day of January 1913.

Mr Maynard representing Susan Maynard chose Mr Minzie for his chainman and Mr Mc Kown making no choiceC.L.Sellers , Deputy Surveyor acted as chainaman and we proceeded with the snrvey. In the presence of the undersigned, Deputy Surveyor of Kosxiusko County Indiana and Mr Minzie , Mr Maynard and Mr McKown each sxpressed h their satisfaction with corner as indicated by an iron bar at the east lin- end of the line in question and with the corner as indicated by a large fence post at the west end of the line in question as indicated in the letters k-m on the plat on page 38 of this record, the two said points being the positions of the corners of their respective lands.

I then proceeded to produce a straight line rrom k to m and mark the same wi with substantial stakes to indicate the position of the line of the fence to be built on said line.

Mr Minzie was sworn.

Witness my hand and seal this 30th day of April 1913.

By Chas K. Sellers Deputy.

Frow W McKrill.
Surveyor Kos ciusko County Indiana.

See Pg. 38.

	Corners	Witness Trees	Diam.	Course	Links	Corners	Witness Trees	Diam.	Course	Links

KOSCIUSKO COUNTY, INDIANA.

SECTION 7 TOWN 33 NORTH OF RANGE 6 Warsaw EAST.

Surveyed August 1908

Survey made at request of John Hall et al. Notice was given more than 10 days prior to the 14th day of August 1908. Whereupon we proceeded and the lines and locate the corners according to law as shown upon the Plat in the Recorders office of Kosciusko County Indiana. We found old corner stakes on the south line of the addition as place by the original survey along the east and west line between Section 7 and 18 Township and Range mentioned above. We also found, by course and distance old corner on the East line of the lots.

Frank Randall and Melvin Randall, Chainmen
N. D. Hawkins Flagman - Chosen by the land owners

Survey in Charles H. Graves addition to Warsaw

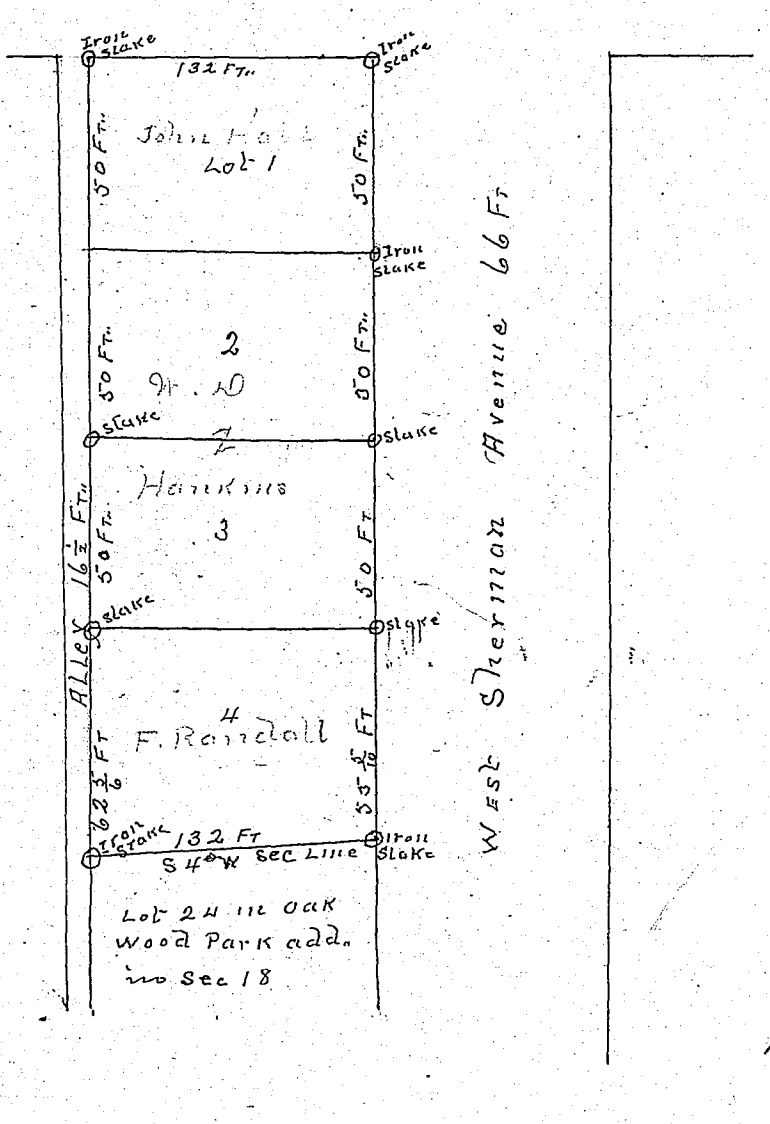

Corners	Witness Trees	Diam.	Course	Links	Corners	Witness Trees	Diam.	Course	Links
	Where Iron Stakes are marked on the Plat will indicate the corners, At all other corners they are marked with wooden stakes. Lot 24 is marked on the plat to show the relation it has to Graves add. said lot 24 is in Oak Park add and is in Sec 18. B. L. Blue Surveyor of Kosciusko Co Ind (By A. North. Dep.)								

RECORD OF SURVEYS.

WILSON, HUMPHREYS & CO., LOGANSPORT, IND.

SECTION..... TOWN..... NORTH OF RANGE..... EAST.

Corners	Witness Trees	Diam.	Course	Links	Corners	Witness Trees	Diam.	Course	Links

KOSCIUSKO COUNTY, INDIANA.

SECTION 17 TOWN 31 NORTH OF RANGE 7 EAST.

Surveyed Sep 8th & 9th 1908

Ulery requested the survey. Notice was served on all the parties interested in the survey ten days prior to the 8th day of September 1908. We met on the day and at the place named in said notice and selected Elgin Cuffaman and Lorie Fisher Chainmen, and proceeded to run the lines and locate the corners in said section as shown on the plat below. With the following bearing trees as witnesses



Corners	Witness Trees	Diam.	Course	Links
1	Stone with pieces of tile around it			
2	Stone at corner with small stone around it			
3	Hickory	6	S 47¾ E	47
"	Sugar	10	S 67½ E	53
4	Stone with brick bats around it and			
"	Swamp Oak	4	S 87 W	54½
5	Grey ash } double	20	S 55 E	17
"	" "	20	S 55½ E	18
6	Stone with brick bats around it			

S. Lindsey Surv
By A. North

Corners	Witness Trees	Diam.	Course	Liuks

RECORD OF SURVEYS,

WILSON, HUMPHREYS & CO., LOGANSPORT, IND.

SECTION 8 TOWN 32 NORTH OF RANGE 6 EAST.

Surveyed Oct 5th & 6th 1908

Survey made at the request of Olive Barnes The said Olive Barnes gave ten days notice to all the land owners who were interested and affected by the survey. We met on the day named in the notice and after selecting Allen T. Scott and D. C. Patterson chainmen and rodman we proceeded to make the lines and corners to Lots 481, 480-479-478-477 and out lot described by metes and bounds according to the following Plat Said Lots are located on East side of North Lake street and is a part of original Otsaw. and surveyed according to said original survey of said Lots

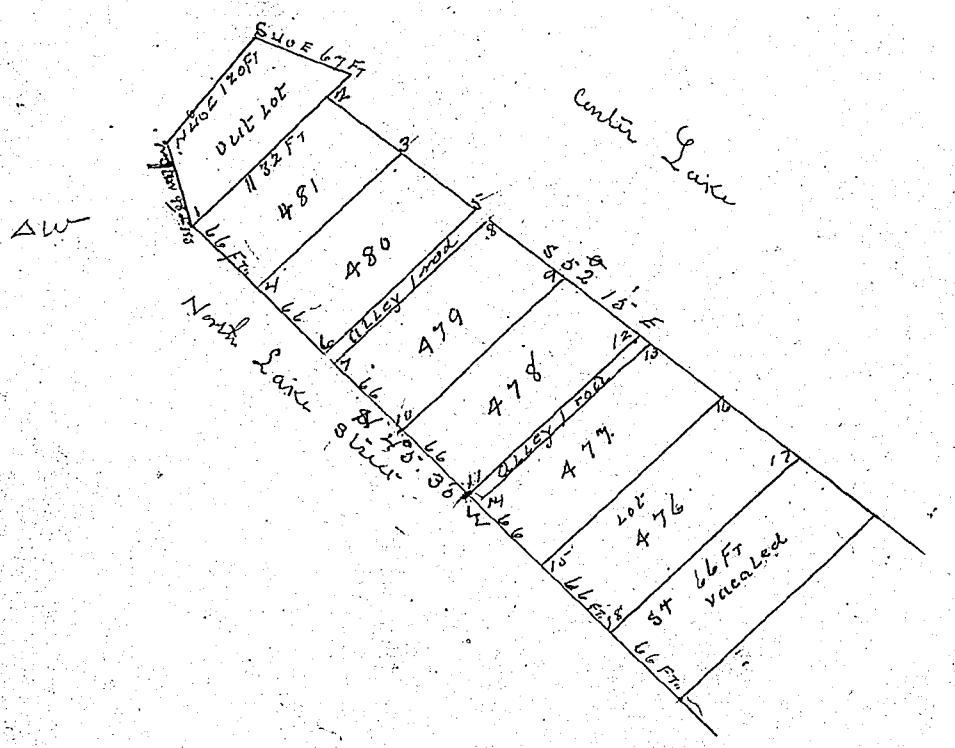

Corners	Witness Trees	Diam.	Course	Links	Corners	Witness Trees	Diam.	Course	Links
1	Large stone with x at corner								
2	" " "								
3	" " "								
4	" " "								
5.6.7.8 & 9	are wooded stakes								
10 & 11	are gas pipe								
12-13-14	15 & 16-17.18 are wooded stakes								

A Lindsey Blue
By A North

KOSCIUSKO COUNTY, INDIANA.

in SECTION in 8 TOWN 30 NORTH OF RANGE 6 EAST.

Surveyed Oct 1st & 2 1908

Survey made at the request of Roy Leonard, Township Trustee of Lake Township Kosciusko County Ind. We met on the day agreed upon, and after selecting John C Colbert and E.E. Mauerer chainmen and flagmen we proceeded to locate the corners and lines to the school lot in the town of Silver Lake as shown on the following plat. A part of Shaws, Sells and Batemans additions are shown to more readily locate the said School lot

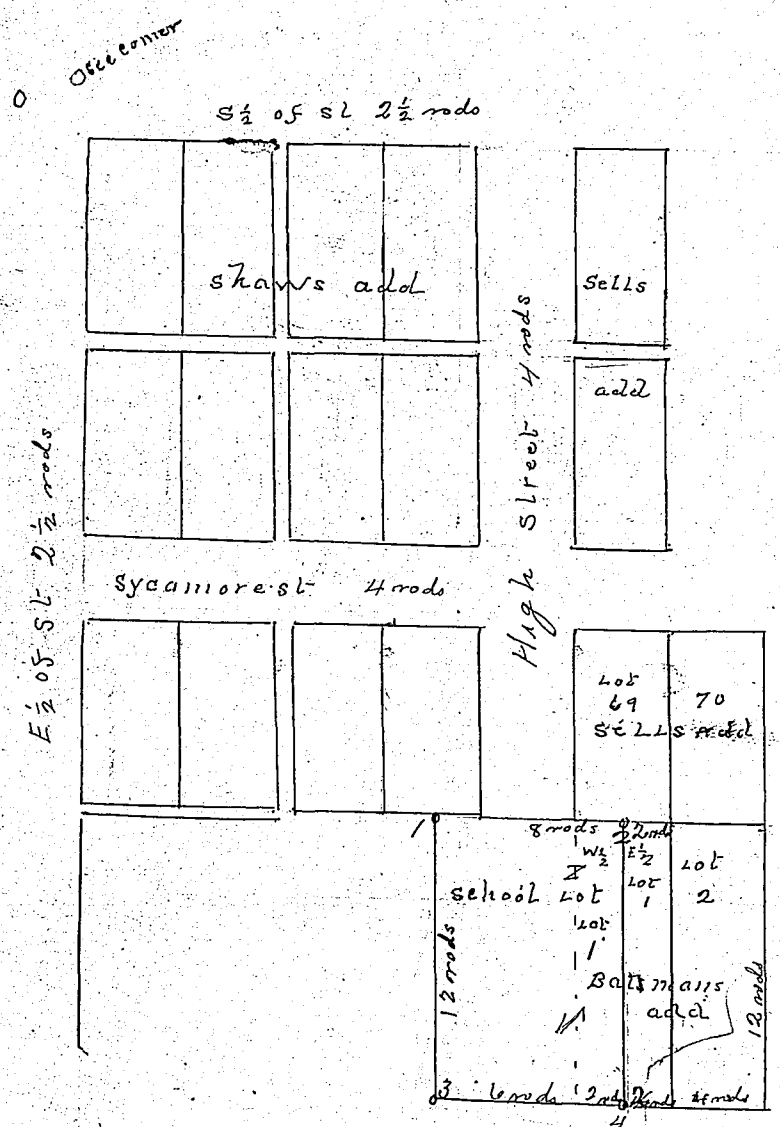

Corners	Witness Trees	Diam.	Course	Links	Corners	Witness Trees	Diam.	Course	Links
1	Gas pipe at corner								
2	" " " "								
3	" " " "								
4	" " " "								
	S Lindsey Blue								
	By A. North.								

RECORD OF SURVEYS,

WILSON, HUMPHREYS & CO., LOGANSPORT, IND.

SECTION ..... TOWN ..... NORTH OF RANGE ..... EAST.

	Corners	Witness Trees	Diam.	Course	Links	Corners	Witness Trees	Diam.	Course	Links

KOSCIUSKO COUNTY, INDIANA.

SECTION 20 TOWN 31 NORTH OF RANGE 6 EAST.

Surveyed November 9th 10th 1908

Survey made by request of Isaac Caldwell one of the land owners in said Section. Notice was given more than Ten (10) days prior to the day before said survey. We met at the time and place named in the notice and after selecting John Kurtz and Norton as chainmen who were duly sworn as such, we proceeded to make the survey as shown on the plat below.

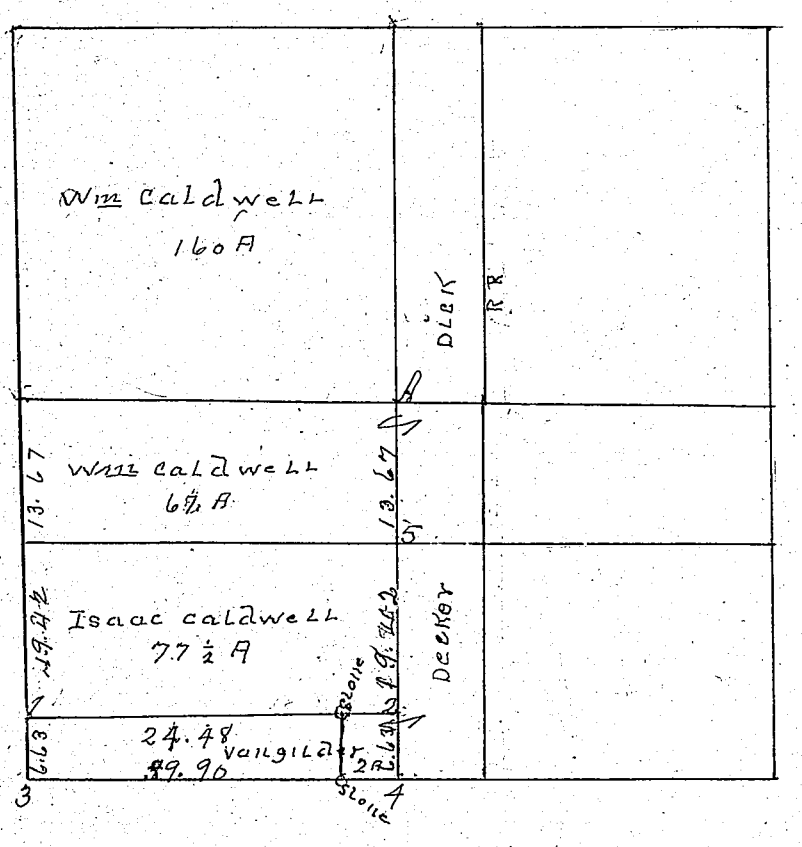

Corners	Witness Trees	Diam.	Course	Links	Corners	Witness Trees	Diam.	Course	Links
A	Wild Cherry	8	S 62½ E	27½					
	Poplar	6	S 7½ W	13½					
This corner was relocated from one old witness									
1	A Stone in center of road X on top								
2	Stone with X at corner & on center line N & S								
3	Stone with X at center of road								
4	" " X " " " "								
5	Maple	28	N 19½ E	57½					
	and Stone at corner with X								

S Lindsey Blue
County surveyor of Kosciusko Co
By Achilles North
Deputy

RECORD OF SURVEYS,

WILSON, HUMPHREYS & CO., LOGANSPORT, IND.

SECTION..... TOWN..... NORTH OF RANGE..... EAST.

	Corners	Witness Trees	Diam.	Course	Links	Corners	Witness Trees	Diam.	Course	Links

KOSCIUSKO COUNTY, INDIANA.

SECTION 22 TOWN 31 NORTH OF RANGE 5 EAST.

Surveyed November 23rd 1908

Survey made at the request of Thomas H. Barber one of the land owners in said section More than ten day notice was given to all the land owners prior to date of the survey. We met on the day set in the notice and after selecting G.H. Alexander and Hilliard Rice chainmen we proceeded to run the lines and locate the corners as shown on the plat shown below as follows:

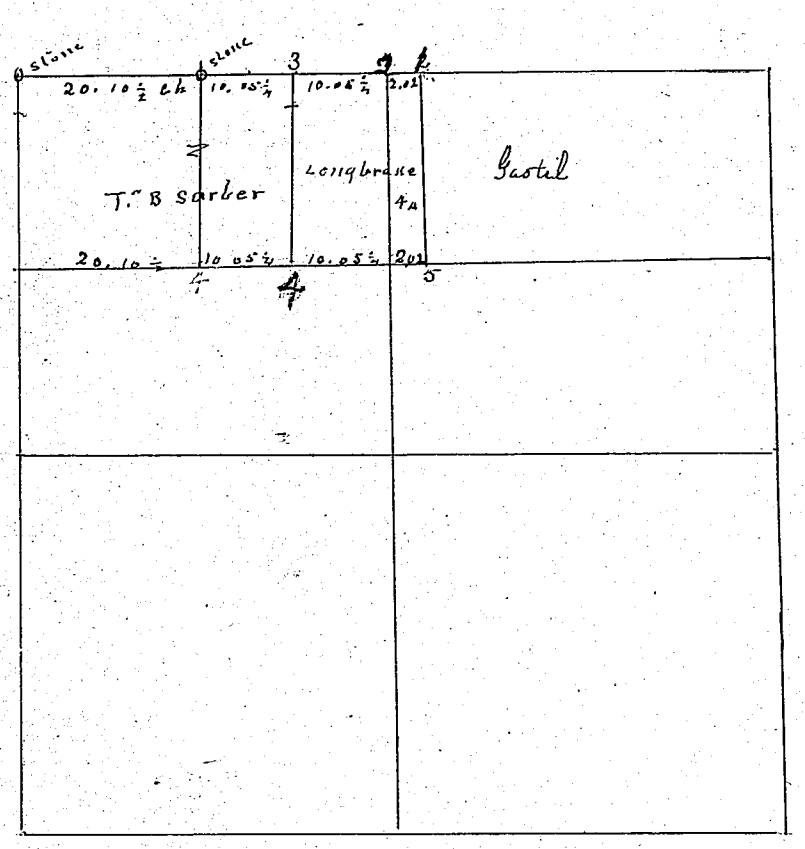

Corners	Witness Trees	Diam.	Course	Links	Corners	Witness Trees	Diam.	Course	Links
1	Black Walnut	22	S 47 W	14					
2	Black Walnut	18	East	66½					
3 and	Stone with X Down 4 rods at corner		N 27 E	54					
4	Stone at the corner and Stone with X		N 6 W	20¾					
5	Hickory	8	S 7½ E	43					
"	Beech	15	S 83½ E	72					

S.L. Blue
Surveyor K Co.
by A North
Dep

RECORD OF SURVEYS,

WILSON, HUMPHREYS & CO., LOGANSPORT, IND.

SE¼ SECTION 28 TOWN 32 NORTH OF RANGE 5 EAST.

Jany 28 1909: Surveyed for Geo. Kelly, Henry Futtrell, N Uplinger, & Rudolph Huffer. The parties interested being present & choosing Geo. Kelly & H. Futtrell chairmen, we proceeded to make the survey according to the following plat.

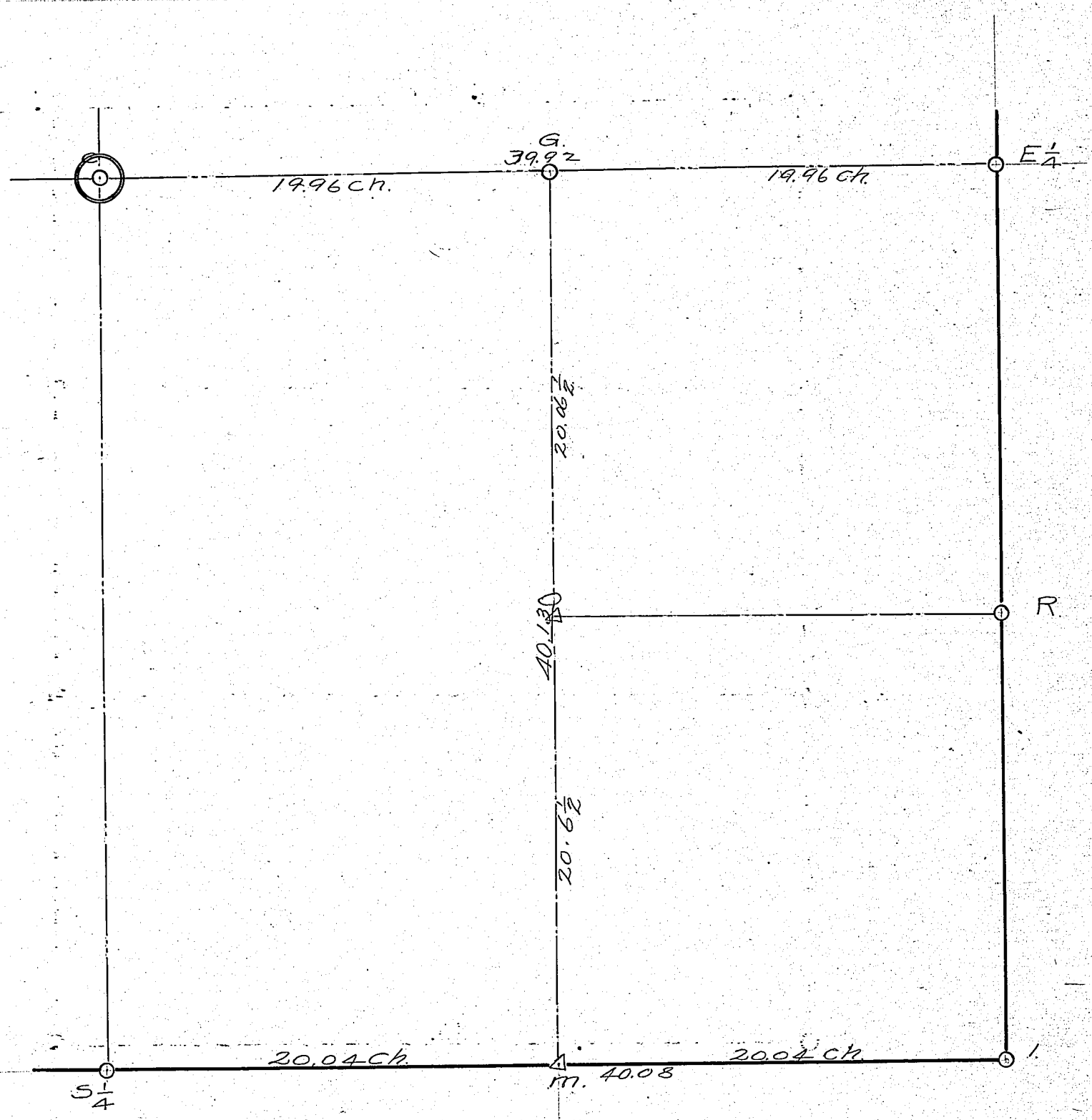

Corners	Witness Trees	Diam.	Course	Links	Corners	Witness Trees	Diam.	Course	Links
1.	Stone, found.								
S¼	" "	Center of Highway.							
C.	" "	" "							
E¼	" "								
R.	" "	Large flat stone under.							
G.	" Placed.	Handle fired stone about it.							
M.	Large round corner post found to be at the corner.								

KOSCIUSKO COUNTY, INDIANA.

SW¼ Fractional SECTION 6 TOWN 32 NORTH OF RANGE 7 EAST.

April 19. 1909 Surveyed for Isaac Bussing. Mrs Patterson and Mrs Wm Bussing The parties interest were present Will Patterson David Bussing and Isaac Bussing's sons were selected as chainmen. We proceeded to make the survey according to the following plat



Corners	Witness Trees	Diam.	Course	Links	Corners	Witness Trees	Diam.	Course	Links
1	stone found								
2	" "								
3	" "								
4	" "								
a	Gas pipe about 4 ft long driven in the earth								
b	Stone set								
c	" "								
d	" "								

Geo W McKell
Surveyor Kos. Co

RECORD OF SURVEYS,

WILSON, HUMPHREYS & CO., LOGANSPORT, IND.

SECTION 7 TOWN 32 NORTH OF RANGE 6 EAST.

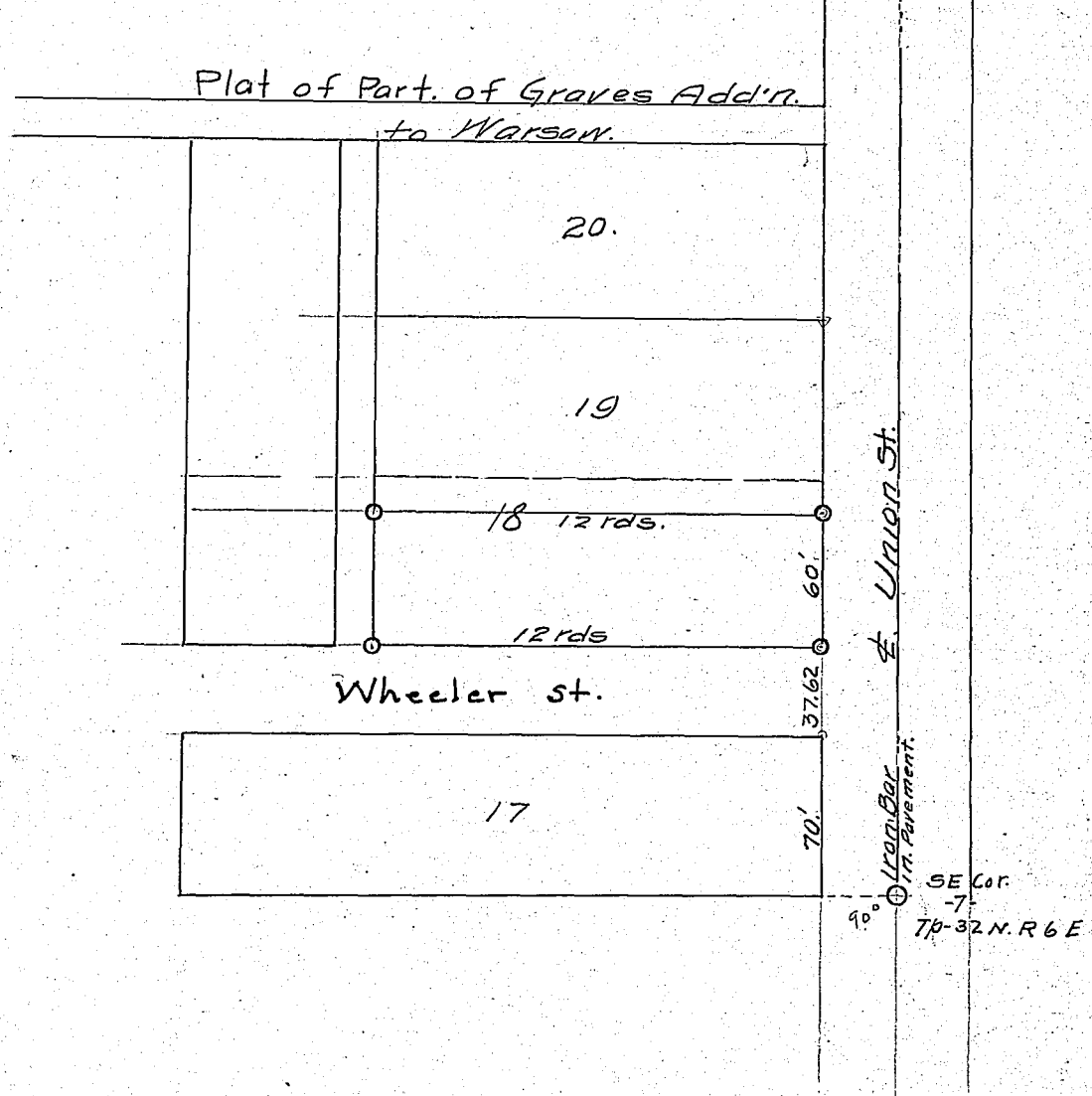

Corners	Witness Trees	Diam.	Course	Links	Corners	Witness Trees	Diam.	Course	Links

KOSCIUSKO COUNTY, INDIANA.

SECTION ..... TOWN ..... NORTH OF RANGE ..... EAST.

SOUTH 60 FEET OF LOT No. 18, GRAVE'S ADDITION TO WARSAW

NOTICE OF SURVEY.

State of Indiana
ss
Kosciusko County To Dr F.G. Fitch, Minnie B. Fitch, Daniel E Smith and Mida L Smith.

~~Surveyor Kosciusko County Indiana, I, the undersigned, have employed Geo. W. McKrill,~~

You are hereby notified that I, the undersigned, have employed Geo W McKrill? Surveyor for Kosciusko County Indiana to divide and set apart my lot situated in the South 60 feet of lot No 18 in Grave's Addition to the City of Warsaw.

The survey will commence on the 21st day of April 1913 and if inclement weather or any other reason prevents the survey taking place on said date, said survey willstand continued from day to day until finished.

Your land being affected by the survey, you will take notice and meet on said date at the S.E@ corner sec 7 32-6

Signed, F.G. Fitch

State of Indiana,
s s
Kosciusko County

I, the undersigned, swear that I gave to the above named parties the above notice.

F.G.Fitch

Subscribed and sworn to before me this 9th day of April 1913.

Geo. W. McKrill
Surveyor Kos. Co.

On the date set for the said survey we proceeded with the work with Messrs Fitch and Smith as chainmen. I found the center line of Union St which is identical with the line dividing the sections 7&8 in township 32 north range 6 east. Also found the south east corner of the said section 7.

The recorded plat of Grave's Addition To Warsaw is silent as to its relation to the said south east corner of said section 7 . but the drawing seems to indi~~e~~ indicate that the south east corner of said lot No 17 is at a point 33 feet from and at an angle of 90° to the center line of said Union Street at the south east corner of the sa said section 7. So I set the south east corner of the said lot 17 at that point. From this point I proceeded to make a series of measurements to ascertain the relative widths of other lots and the positions of old fences and any other marks that might be found to indicate the true positions of the lots as originally laid out.

From the best information that I could get there seemed to be a shortage between South Street and Wheeler St and decided to ~~decided to~~ make a distribution of the said shortage in proportion to the widths of lots 18, 19 and 20 respectively.

Upon this decision Mr Mrrs Schism, who , to this time , was present and consenting, and Mr Smith, with drew from the survey. I proceeded with Mr Fitch and set the south east corner of lot No 18 at a point 107.62 feet north of the point indicated as the south east corner of the said lot No 17. I located the other corners of the said ~~south 60 feet of Lot No 18 as indicated on the plat on the opposite page.~~

Each of the said four corners is marked by an iron pipe. I perpetuated no other corners.

Corners	Witness Trees	Course	Links	Witness Trees	Diam.	Course	Links

Witness my hand and seal this 30th day of April 1913

Geo W McKrill.

Surveyor Kosciusko County, Indiana.

By Chas. L. Sellers.

Deputy.

RECORD OF SURVEYS,

WILSON, HUMPHREYS & CO., LOGANSPORT, IND.

SECTION 17 TOWN 32 NORTH OF RANGE 6 EAST.

NOTICE OF SURVEY

State of Indiana
s s.
Kosciusko County

To

John S Miller William and Mahala Kuhn
Elizabeth Collins and George Foster

You are hereby notified that I, the undersigned, have employed Geo W McKrill Surveyor for Kosciusko County, Indiana, to divide and set apert my land situated in Section 17, Township 32 north range 6 east, Kosciusko County, Indiana.

The survey will commence on the 7th day of May 1913 and if inclement weather or any other reason prevents the survey taking place on said date saidsurvey will stand continued from day to day until finished.

Your land being affected by said survey you will take notice and meet on said date at my residence.

John S. Miller

State of Indiana
ss
Kosciusko County

I, the undrsigned swear that I gave the aabove named parties the above notice.

John S. Miller

Subscribed and sworn to before me the 26th day of April 1913

Geo W. McKrill
Sur, Kos Co. Ind.

Onthe 7 th day of May 1913 we met as per notice and selected John W. Sellers (Father of Charles) and James Hibschmen as chainmen and made the survey according to the plat on the opposite page.

I set temporary points in the line dividing the sections 17 and 18 of said township and range, at 40 rods and at 42 rods south from the corner of sections 7,8,17,and 18. At the 40 rods point I turned off an angle of 89° 30 1/2 ' from south toe east and produced the said line 37 rds and 17 1/2 links to the east line od lots 35 3637 etc and set a stake which is 31 links south of the southeast corner of said lot #35. Also set a stake in said line 521/2 links south of a stone in the south line of Kist's Southern Addition. Said stone is set 1 rod west of the southwest corner of lot No 50 of said Addition.

Then at a point 42 rods south of the said section corner I produced a line eastwardparallel to the north line of said section 17 and set a stake at 12 rods and a stone at 19 rods and 11 links from said 42 rod point. From each of the last named points run lines parallel to the line dividing sections 7 and 8 and set a stone in each line at 14 rods and 23 links.

The south line of Kist's Southern Addition was determined by a series of measurements from old existing fence lines and it was found that, between Prairie Street and the fence indicating the south line of the said addition all of the lots and alleys have their full measurement of ground and I concluded that the said fence indicated the true south line of said addition.

The vacation of Walnut streetseems to have had the effect of lengthening

Corners	Witness Trees	Diam.	Course	Links	Corners	Witness Trees	Diam.	Course	Links

lot #35 1 rod and changing the position of lots 50,49 etc. 1 rod east of the original recordedposition

Witness my hand and seal this 9th day of May 1913

Geo W McKrill.

living in 1962 Ca 88 yrs old.

By Chas L. Sellers.
Deputy.

died a young man

KOSCIUSKO COUNTY, INDIANA.

SECTION 17 TOWN 32 NORTH OF RANGE 6 EAST.

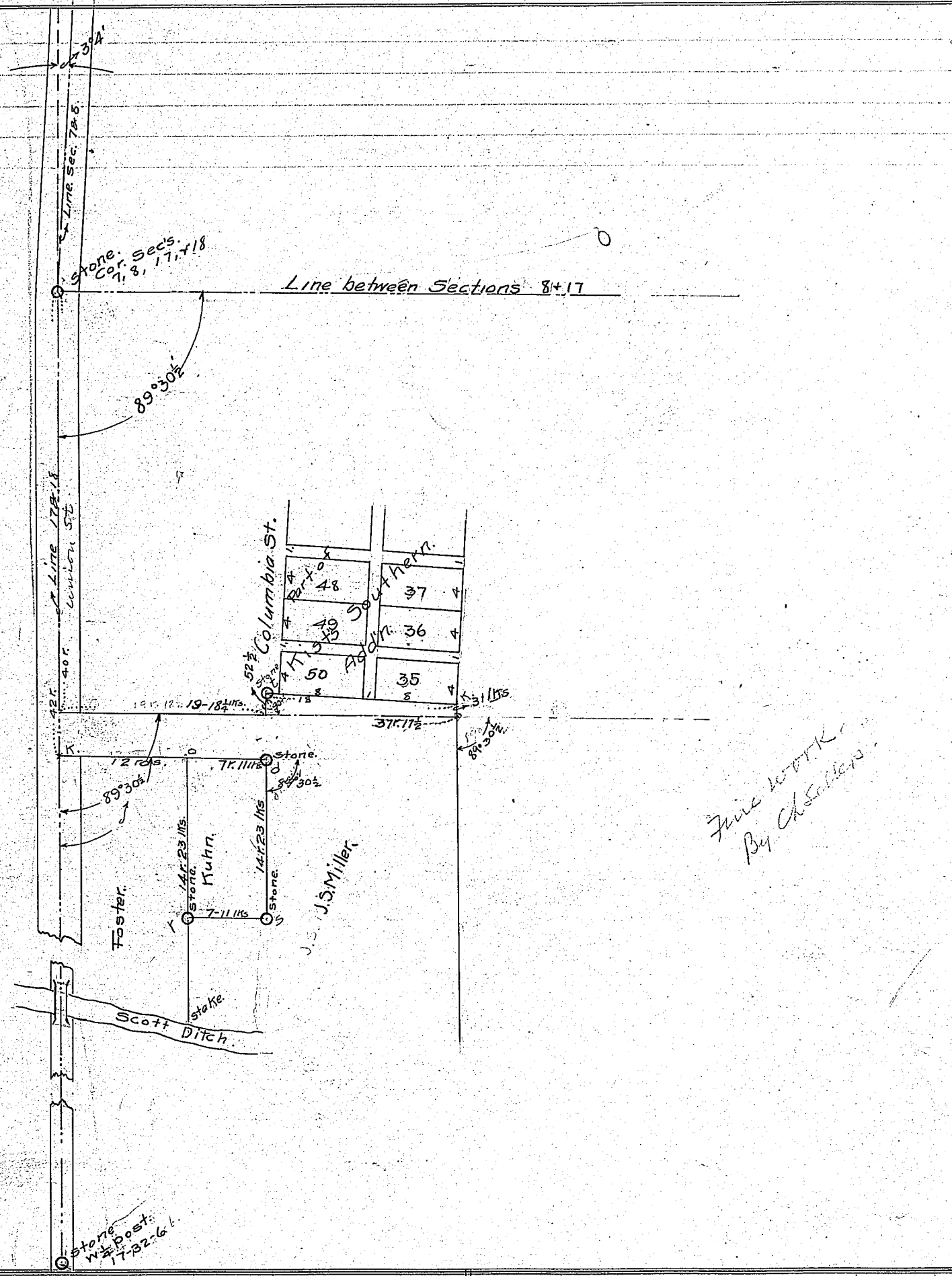

Corners	Witness Trees	Diam.	Course	Links	Corners	Witness Trees	Diam.	Course	Links

RECORD OF SURVEYS.

WILSON, HUMPHREYS & CO., LOGANSPORT, IND.

SECTION 29 TOWN 32 NORTH OF RANGE 7 EAST.

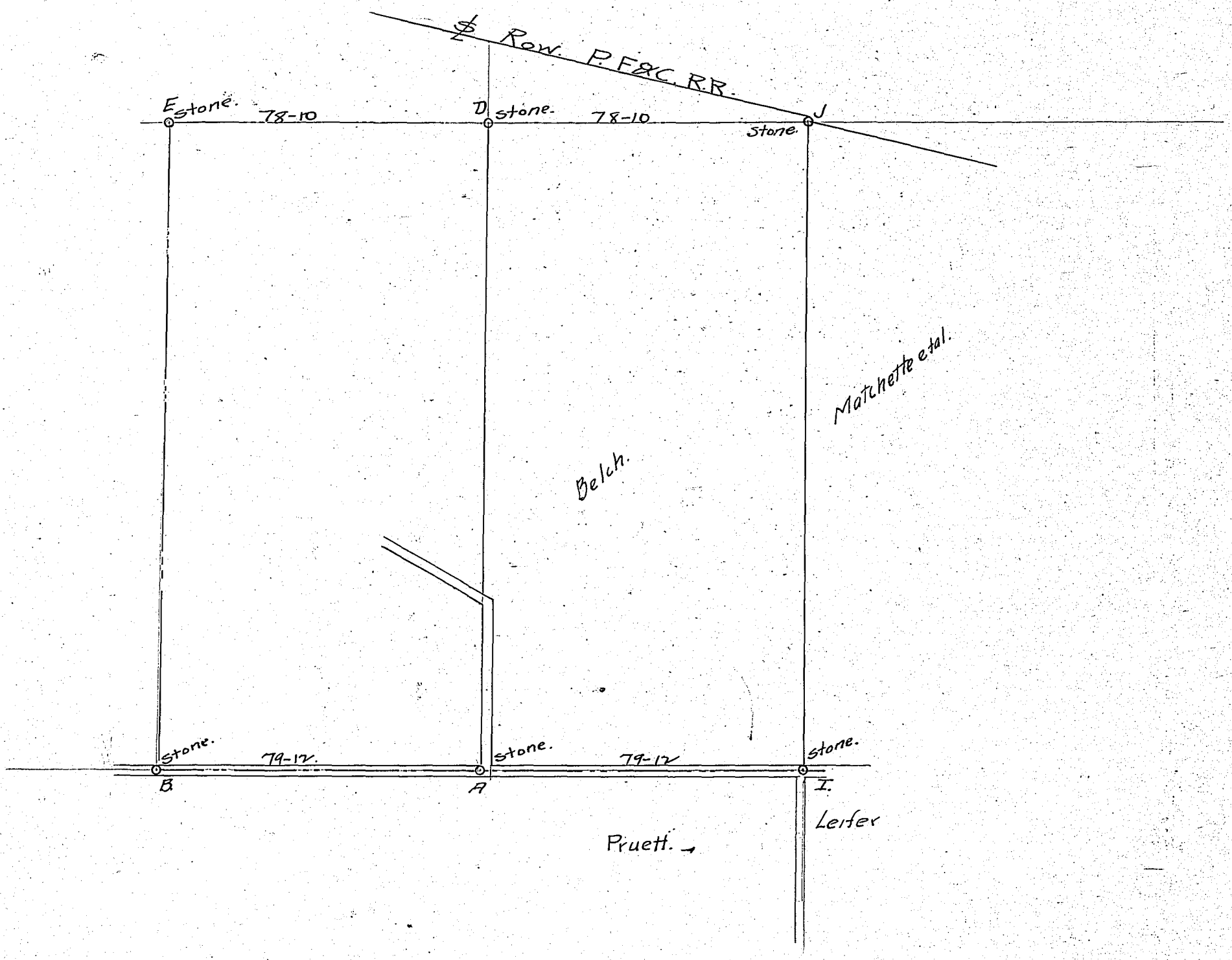

Corners	Witness Trees	Diam.	Course	Links	Corners	Witness Trees	Diam.	Course	Links

KOSCIUSKO COUNTY, INDIANA.

SECTION 29 TOWN 32 NORTH OF RANGE 7 EAST.

The east line of the said section 29, between Geo BeLch and Matchette's
~~the east line of said section~~

NOTICE OF SURVEY.

To Geo bBelch, Francis A. Matchette et.al, Geo Lightfoot(Guardian for Geo Leifer), and Sarah Pruett.

You are hereby notified that I , the undersigned, have employed Geo W. Mc. Krill, Surveyor for Kosciusko County, Indiana, to divide and set apart my land situated in section 29, township 32 north and range 7 east, Kosciusko County, Indiana. The survey will commence on the 30th day of May 1913 and if inclement weather or any other reason prvents the survey taking place on said date, the survey will stand continued from day to day until finished.
Your land being affected you will take notice and meet on said date at my residence.

Signed.... Geo Belch

State of Indiana
s s
Kosciusko County I, the undersigned, swear that I gave to the above named parties the above notice.

Geo Belch

Subscribed and sworn to before me , the 24 th day of May 1913.

.....

The 30th day of May being a hôliday the said survey was postponed to the 2nd day of June 1913.when I proceeded with the work. as follows:--

I found a stone at "A" about 4 feet under the surface of the road and set another stone directly over it with cross and crockery, glass etc around it. Also found stone at ""B" Measured the line "B-A" and then produced the line "B-A" to "I" and found a small stone and replaced it with a larger one. soft coal, crockery and small stone about it.
"B-A" equals "A-I", 79 rds and 12 links.

F ound a stone at "E" and "D" and produced line "D-E" to "J." The line "D-J" equals 78 rds and 10 links. Set a stone at "J", brick and tile about it.

Ira Leifer and T.J. Dickson were selected as chainmen

Geo W. McKrill
.....
Survey or Kosciusko County Indiana.

By C.L.Sellers
Deputy

Corners	Witness Trees	Diam.	Course	Links	Corners	Witness Trees	Diam.	Course	Links
						May 30, 1913			

RECORD OF SURVEYS,

WILSON, HUMPHREYS & CO., LOGANSPORT, IND.

SECTION 5 TOWN 31 NORTH OF RANGE 6 EAST.

Aug 5 1913 Surveyed South ½ South East ¼ of Section 5 T 31 N Range 6 East as follows Commencing at the North West Corner of said South ½ S E ¼ Said Section and Township and range. Running thence South 21 62½ Chains to Iron pipe thence East 39 53½ Chains to Iron pipe at the S.E. Cor said Sec 5 thence North 22 67 chains to Iron pipe at N.E. cor of said South ½ SE ¼ thence W 39 53¼ chains to Iron pipe at place of beginning Said South half of South East ¼ contains 87 54 acres

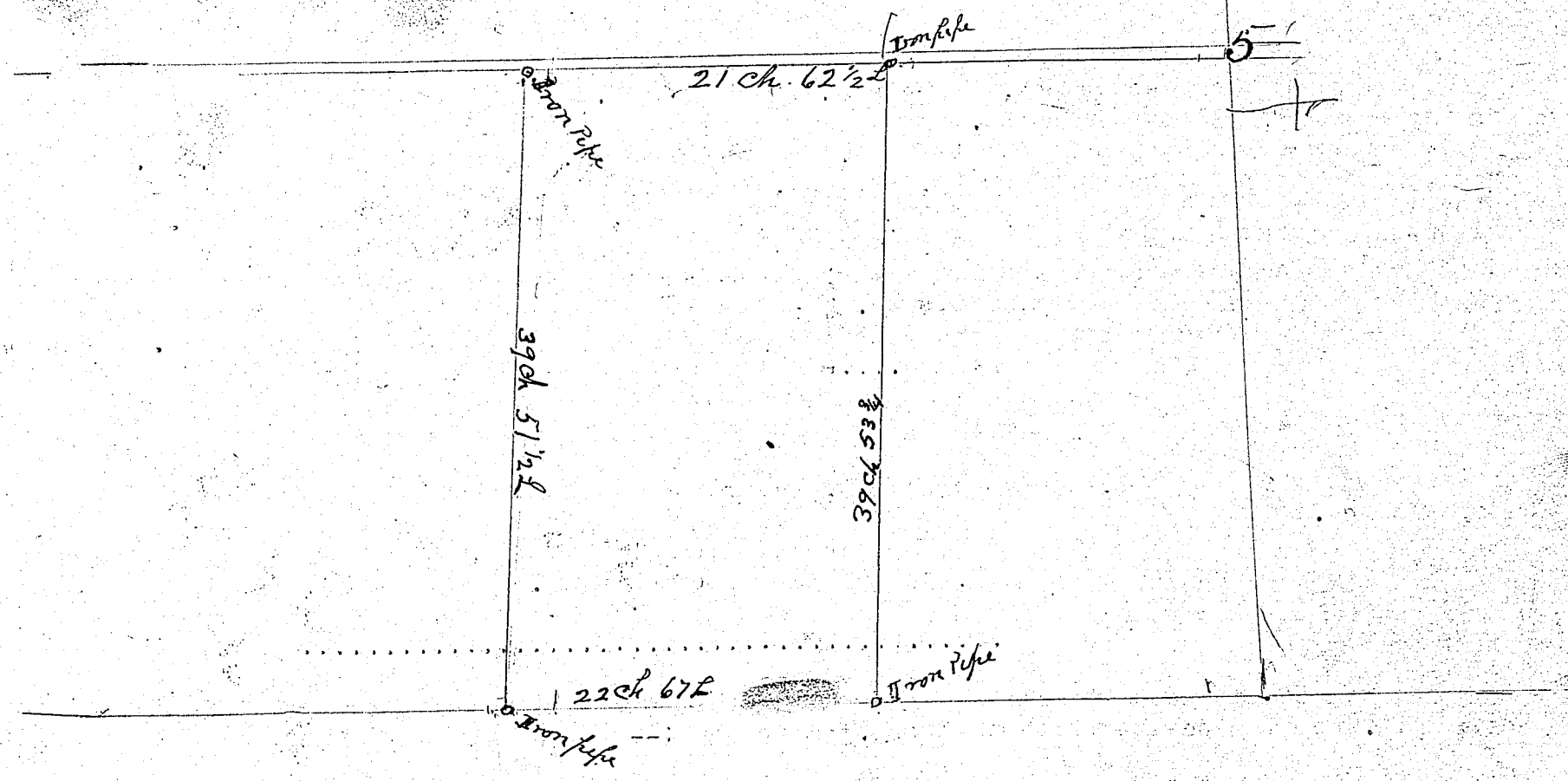

George A McKell
Surveyor

J. N. Sellers deputy

	Corners	Witness Trees	Diam.	Course	Links	Corners	Witness Trees	Diam.	Course	Links

KOSCIUSKO COUNTY, INDIANA.

SECTION 17 TOWN 30 NORTH OF RANGE 7 EAST.

Dec 26 1913 Surveyed the North East quarter of said section 17 for the purpose of dividing the middle part of said North East quarter containing 68 acres into four equal parts. In accordance with plat as shown below
All parties interested in these divisions were present either in person or by representative
The monuments placed in this survey are not placed to be absolutely in the North line of said Sec. 17 nor in the East and West center line thereof, but sufficiently near for the purpose of this survey and are used only for the marking of the North and South boundary lines of these divisions

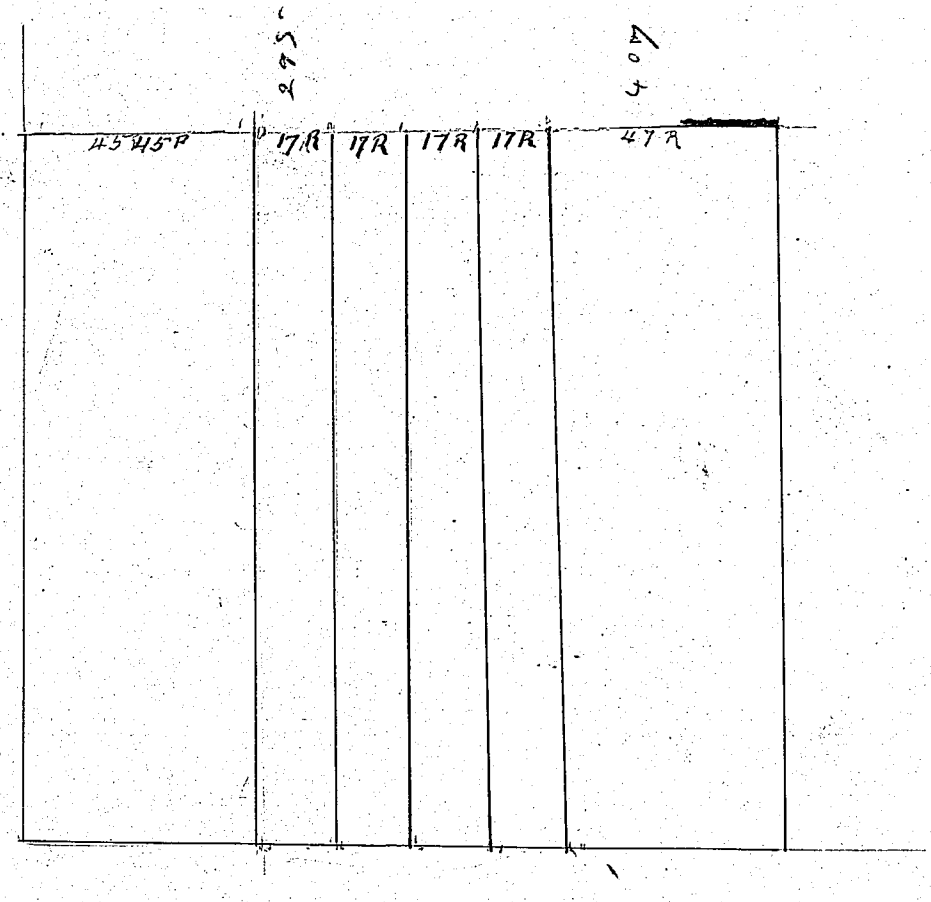

Geo A McKrill Surveyor

Per J. W. Sellers Deputy

Corners	Witness Trees	Diam.	Course	Links	Corners	Witness Trees	Diam.	Course	Links

RECORD OF SURVEYS.

WILSON, HUMPHREYS & CO., LOGANSPORT, IND.

SECTION 23-24 TOWN 32 NORTH OF RANGE 7 EAST.

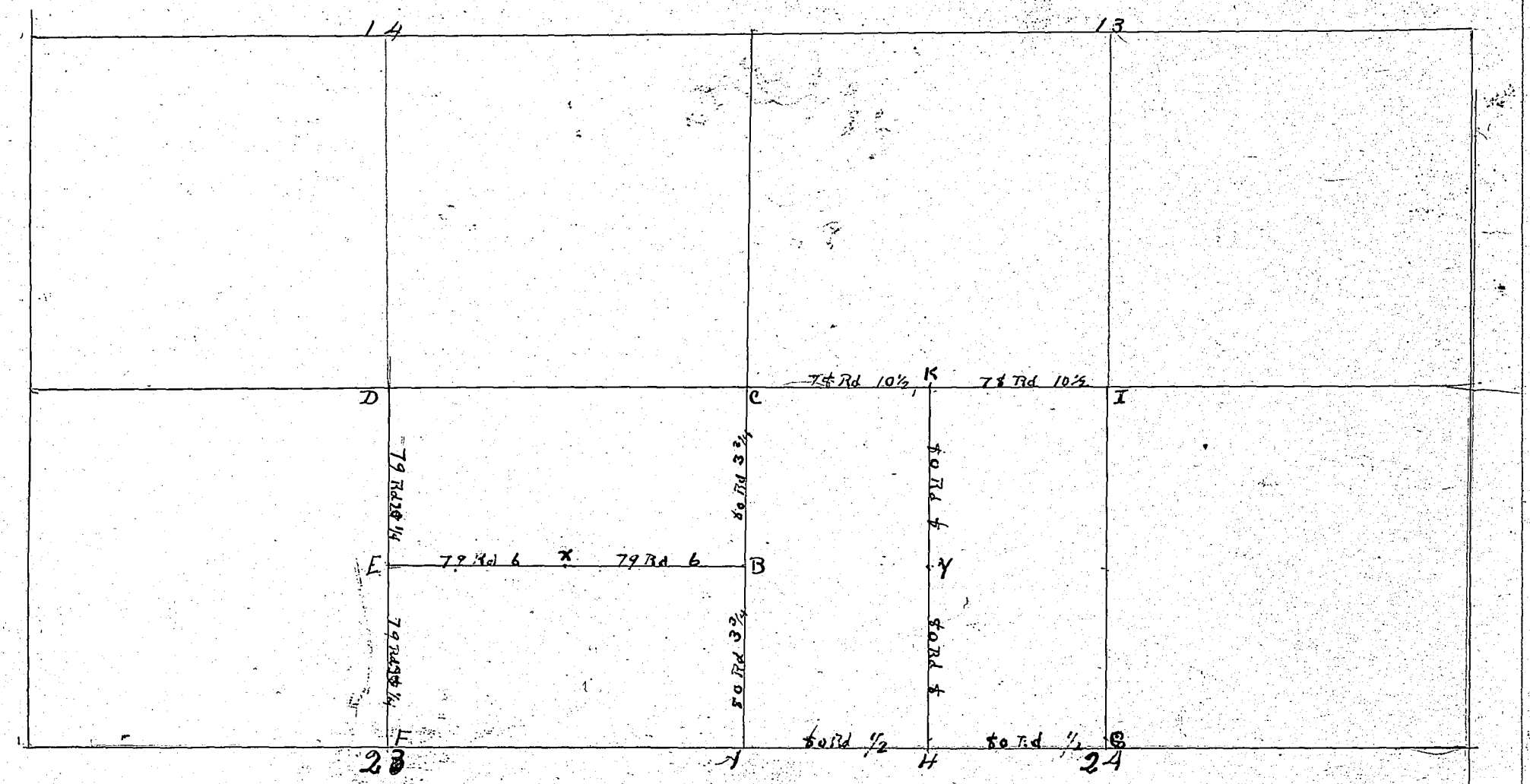

See Page 204 for Later work on this.

	Corners	Witness Trees	Diam.	Course	Links	Corners	Witness Trees	Diam.	Course	Links
Stone	A					Tree I	Oak ?	24in	at Corner	
"	B	Walnut	16"	North 19° West	166	Stone K				
"	C	Stone		West	33	" X				
"	D					" Y				
"	E									
"	F	Stone		South	16					
		"		North	16					
	G	Found no monument						—		
Stone	H	Stone		South	25L					
		"		North	25L					

KOSCIUSKO COUNTY, INDIANA.

SECTION 23 & 24 TOWN 32 NORTH OF RANGE 7 EAST.

January 29 & 30 1914 made survey for the of the northeast quarter of section 23 and the north west quarter of section 24 in Township 32 north, Range 7 East, for the heirs of the late John A Cummins deceased, according to the plat on the opposite page. Selected W C Grimes and C W Lentz as chainmen, who being sworn, made all the measurements required in the survey

Found stone at A. and a stone at C. and in the line A. C. and equally distant from A and C set stone at B. Found Stone at D and at F and also found stone at E in the line of and equally distant from D and F. Set stone at X which Stone is in the line E. B and equally distant from E and B. Set stone at H in the line A. G. and equally distant from a Stone at A and a well established line fence at the south east corner of said South East quarter. A large oak tree at I seemed to be accepted by the owners of the four quarters cornering there as the corner. The line fence of each of the four quarter sections being attached to said oak tree. Assuming said Oak tree to be the corner Set stone at K in the the line C I and equally distant from C and I. Set stone at Y in the line H K and equally distant from H and K.

The line E B divides the South east quarter of said section 23 into two equal parts and the line H K devides the North west quarter of said section 24 into two equal parts

Corners	Witness Trees	Diam.	Course	Links	Corners	Witness Trees	Diam.	Course	Links

RECORD OF SURVEYS,

WILSON, HUMPHREYS & CO., LOGANSPORT, IND.

SECTION 9 TOWN 34 NORTH OF RANGE 6 EAST.

Survey and measurement of the north part of the South East quarter of Section 9. T. 34. Range 6 for Sarah A Cox March 6th 1914 Made the Survey and measurement as shown by the following plat



	Corners	Witness Trees	Diam.	Course	Links	Corners	Witness Trees	Diam.	Course	Links

KOSCIUSKO COUNTY, INDIANA.

SECTION ¼ 5 TOWN 31 NORTH OF RANGE 6 EAST.

The figure below represents a part of the South east quarter os said section 5, and measurements taken thereon by the undersigned surveyor in and for the county of Kosciusko , State of Indiana.

At the points marked IP were found monuments made of iron pipe. The measurements hreein recorded were taken to these monunents where they were found and where none were found the measurements were taken to the fences as they were fond standing

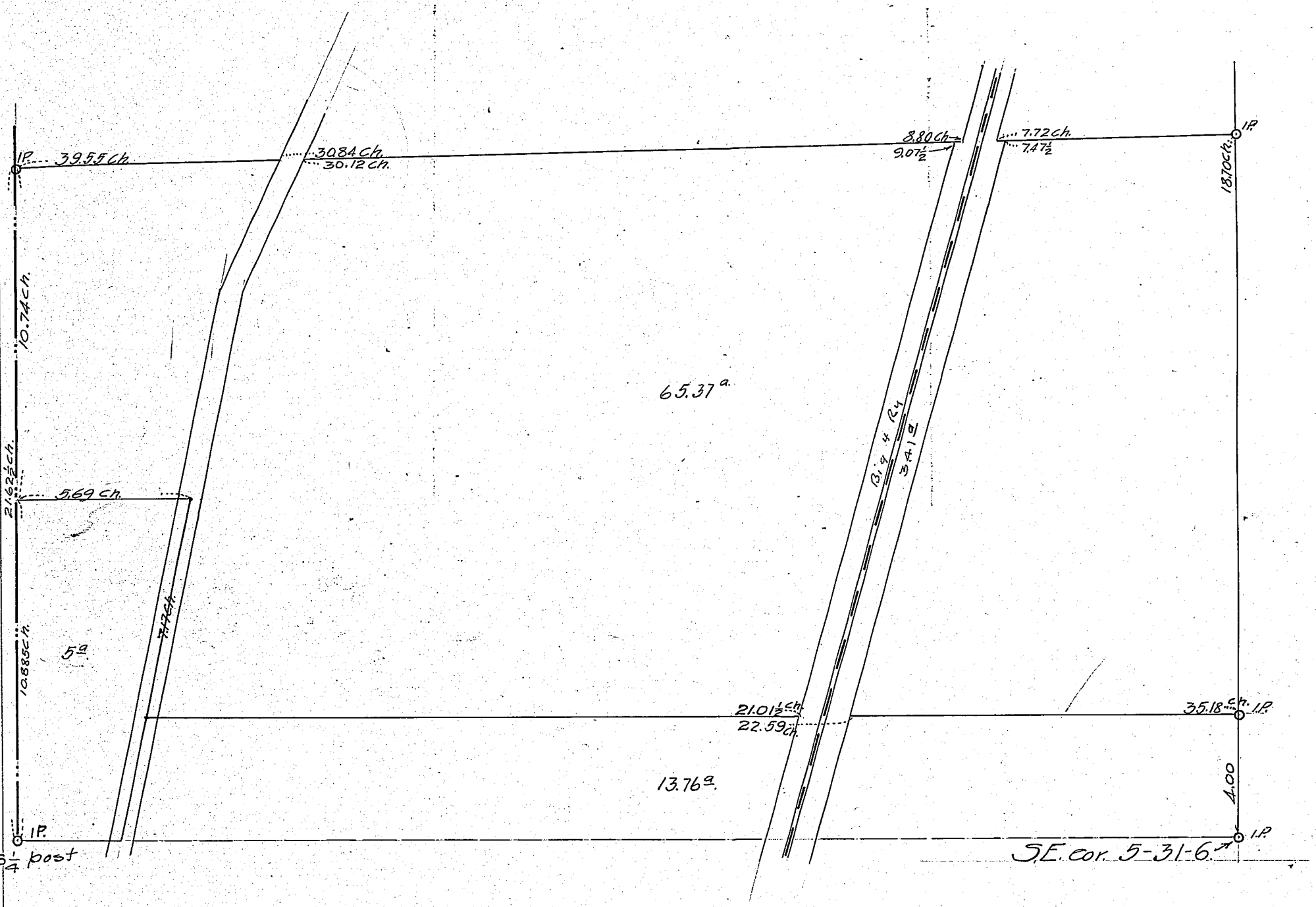

Corners	Witness Trees	Diam.	Course	Links	Corners	Witness Trees	Diam.	Course	Links

Geo. W. McKeill
Surveyor , Kosciusko County, Ind.

By C.L.Sellers, Deputy.

KOSCIUSKO COUNTY, INDIANA.

SECTION 7 TOWN 32 NORTH OF RANGE 6 EAST.

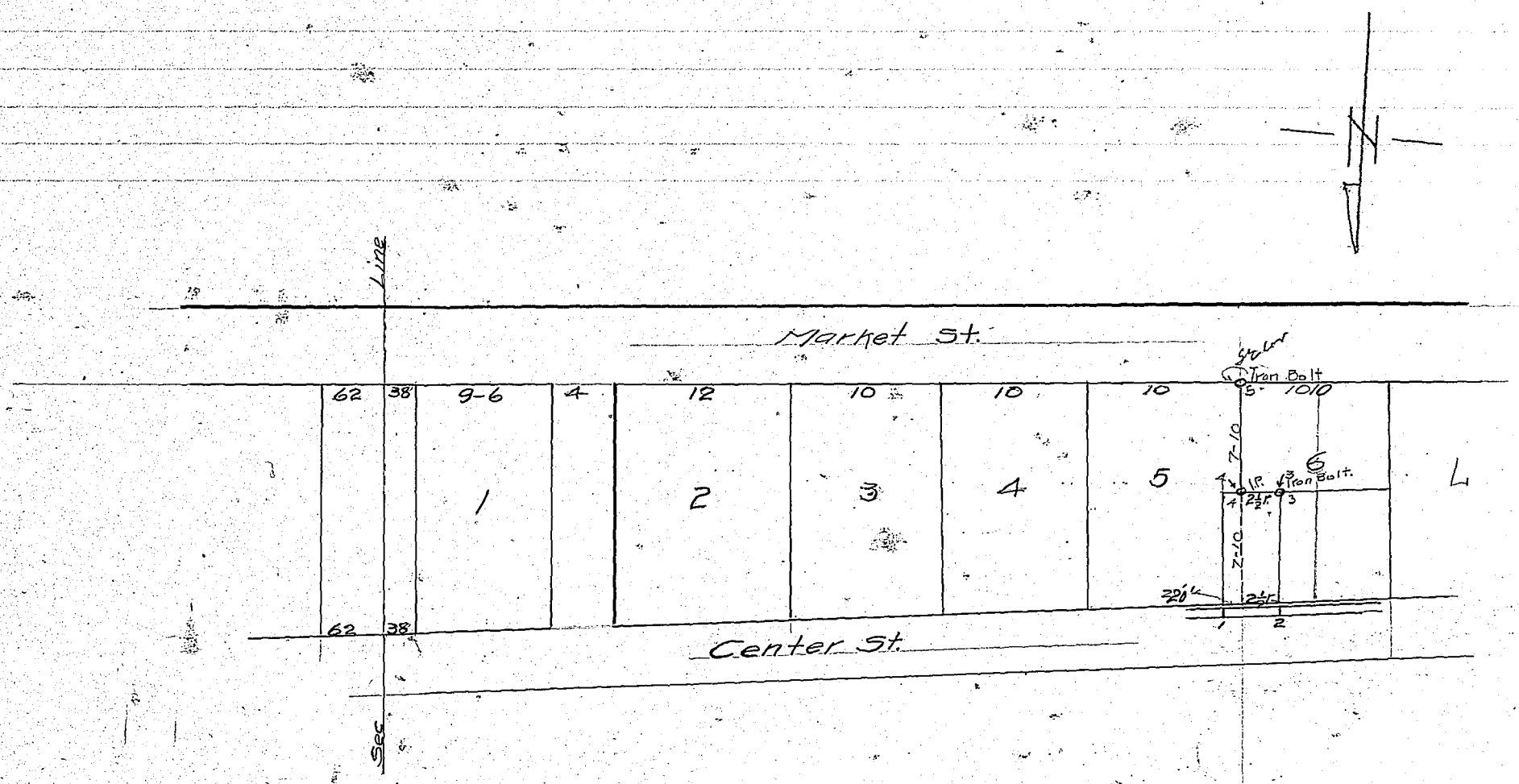

State of Indiana
s.s.
Kosciusko County

To P.B. Eiler , Anson and Frances E Borkett

You are hereby notified that I the undersigned , have employed Geo W. Mc Krill, Surveyor for Kosciusko County Indiana, to divide and set apart my land situated in section 7 township 32 north and range 6 east, Kosciusko County Indiana, the same being in Outlot #6 in Thralls addition to the Town now City of Warsaw,.

The Survey will commence on the 8th day of June 1914 and if inclement weather weather or any other reason prevents the survey taking place on that date said survey will stand continued from day to day until finished.

Your land being affected by said survey, you will take notice and meet on said date at my residence.

Signed P.B. Eiler Pete Eiler (Interurban Conductor)

State of Indiana
s.s.
Kosciusko County

I, the undersigned, swear th at I gave to the above named parties the above notice

P.B. Eiler

Subscribed and sworn to befor me this 25th day of May 1914
Geo. W. McKrill
Sur Kos. Co. Ind.

Corners	Witness Trees	Diam.	Course	Links	Corners	Witness Trees	Diam.	Course	Links

Pursuant to the above notice I proceeded to make the required survey.

Atv the southeast corner of outlot # 6 I found a large iron bolt represented by P.B. Eiler in this cause , to have been set in a subsequent survey; at a point 20 feet east of the north east corner of the said outlot #6 found a line of brick (set on their longest edge) in the sidewalk and extending across the same which according to the same information is an established line 20 feet east of the north east corner of the said outlot #6. I measured east from the last said point or line , 20 feet, and thence 2 1/2 rods to the line in question and found that the east end of the concrete sidewalk is 1 inch west west of the true position of the line. I then run the line dividing the out lots # 5 & #6 and set an iron pipe at a point 7 rods and 10 links from the iron bolt at southeast corner of said outlot #6. Also set an iron bolt 2 1/2 rods west of the said iron pipe for the sout southwest corner of the east 1/2 of the north east quarter of said outlot #6

Geo W. McKrill
Sur. Kos. Co Ind

By C. L. Sellers
Deputy.

June 8, 1914.

RECORD OF SURVEYS,

WILSON, HUMPHREYS & CO., LOGANSPORT, IND.

SECTION 8 TOWN 32 NORTH OF RANGE 6 EAST.

Warsaw, Ind.:- Dividing the East and West halves of lots nos. ~~228~~ & ~~229~~. 328 & 329 Measured ~~west~~ in alley from the East edge of stone wall (which is recognized as being the East line of Lots ~~295~~ 3 & ~~296~~ 3) 214½ feet. Then meas East from Iron Pipe at the southwest corner of E½ (348) 214½ ft

? 328

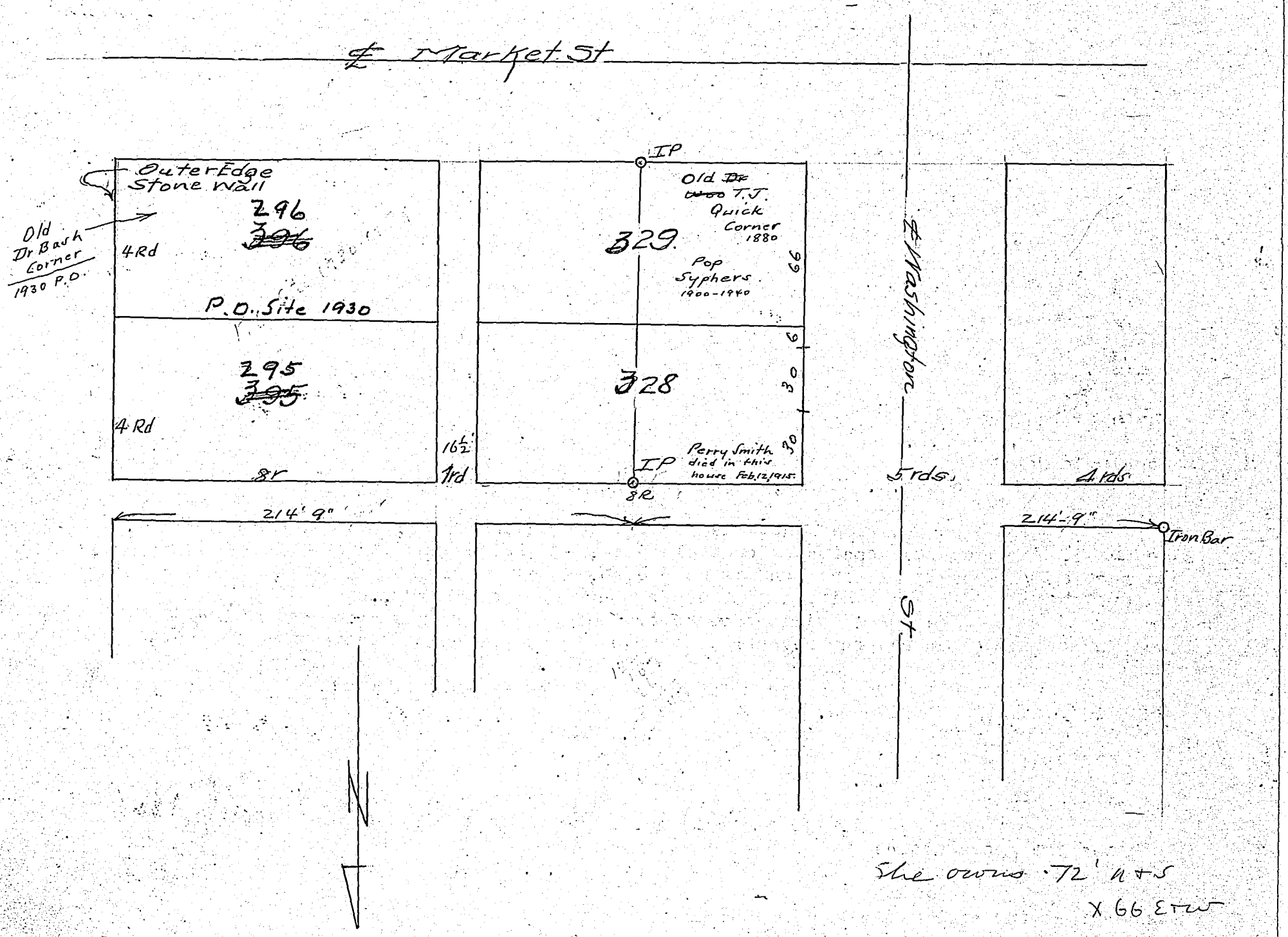

She owns 72' N & S
X 66 E & W

Corners	Witness Trees	Diam.	Course	Links	Corners	Witness Trees	Diam.	Course	Links

These measurement failed to meet by about 6". Divided the said distance & set an Iron Bar or pipe at 214'9" from each place of beginning. Measured west from said East line of the wall along Market Street. 214'-9" & set an Iron Pipe. as marked on the plat.

Geo W McKrill
S.K.C.I.

By C. L. Sellers
deputy

The most precise engineer of all men who ever worked in this office.

G.N.

KOSCIUSKO COUNTY, INDIANA.

SECTION 14 TOWN 32 NORTH OF RANGE 6 EAST.

Supvryed for mrs Lillian Baer and Gladys McCleary in accordance with the will of Johnson McCleary deceased

Measured west from the South East corner of sec 14. TP 32 North. Range 6 East - 58 Rds 11 Links set stone in fence line. Thence north along said fence line 3 Rds. 18 Links to center of Pierceton road. Thence north westerly along center of said Pierceton Road 41 Rds 15 Links to set stone marking south end of the line dividing the lands of Lillian and Gladys thence north 1½ degrees West to the south line of the Rt of Way P. F. W. & C RR set stone in that line. Thence along said soth line P. F. W. & C RR Rt of way to the East line of said sec 14. Thence South along said East line sec 14 to place of beginning marking the boundary of Gladys McCleary land

For survey of Lillians land Measured East from South west cor south East ¼ said sec 14 66½ Rds thence North 1½ degrees West thru the stone described as marking the south end of the line dividing the lands of Lillian and Gladys (said stone being 19 Rds 13 Links north of south line said section 14) to a stone in the south line of said Rt of Way P. F. W. & C. R. R. thence north westerly along said south line of Railway to N. line of said S.E. ¼ thence South to place of beginning. Also measured out the School ground and Grange tract as follows. Beginning at a point 4 Rds North of South West cor S.E ¼ of said Sec 14 measured thence north 120 ft set stone thence East 120 feet to stone thence South 120 ft

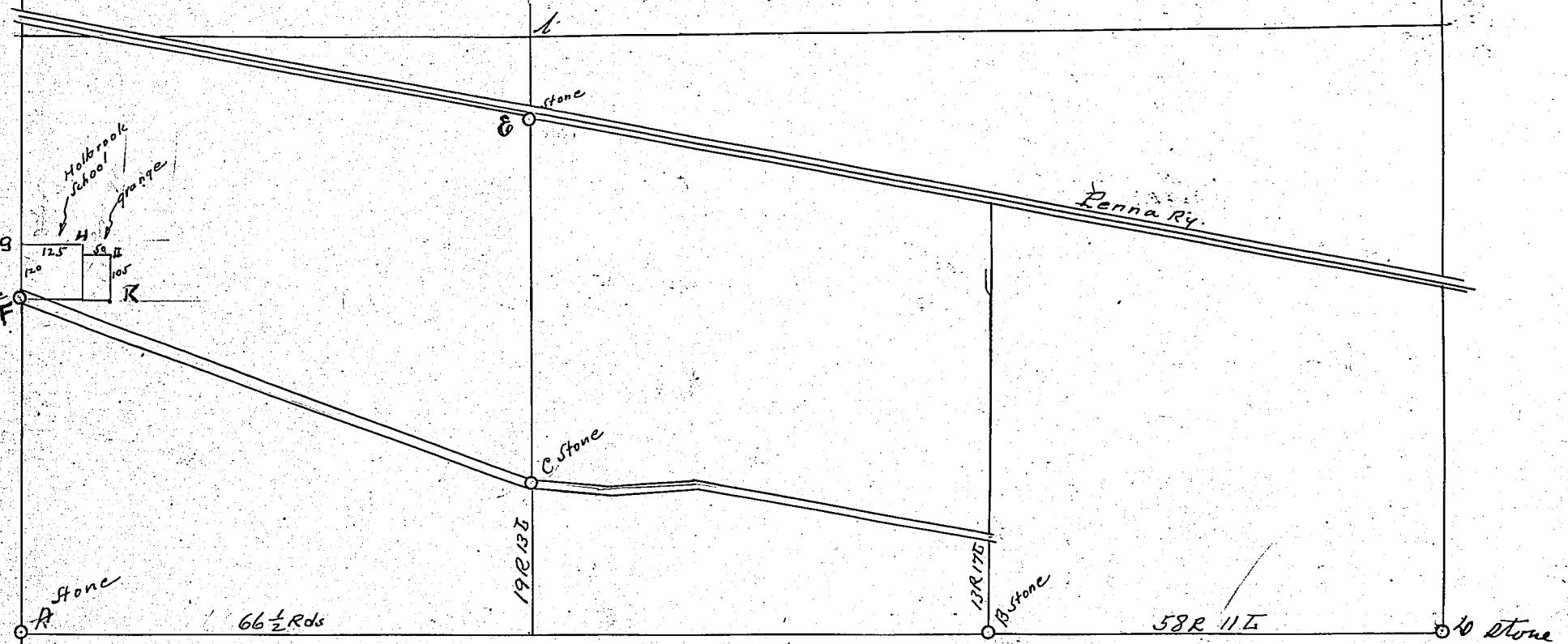

Thence West 120 ft to beginning The Grange tract measured as follows beginning at South East cor School house Tract measured North 105 ft Set Stake. Thence East 50 ft set Stone Thence South 100 ft set stone Thence West 50 ft to beginning

Corners	Witness Trees	Diam.	Course	Links	Corners	Witness Trees	Diam.	Course	Links
A									
B	Twin oaks	6 in	South	40					
C	Walnut	6 in	South 30° East	30					
"	"	11 "	North 69° East	57½					
D									
E									
F	Large Stone center bfk		East	16 Links					
G	Red Oak	15 "	West	78 "					
H	Bur Oak	24 "	West	7½					
I	W Oak	10 "	East	37					
K	B Oak	12 "	South	10					
"	" "		North East	12					

RECORD OF SURVEYS,

WILSON, HUMPHREYS & CO., LOGANSPORT, IND.

SECTION 29 TOWN 31 NORTH OF RANGE 7 EAST.

(Plat.)

295 McDonnell
See Pg 314 Fisher
318

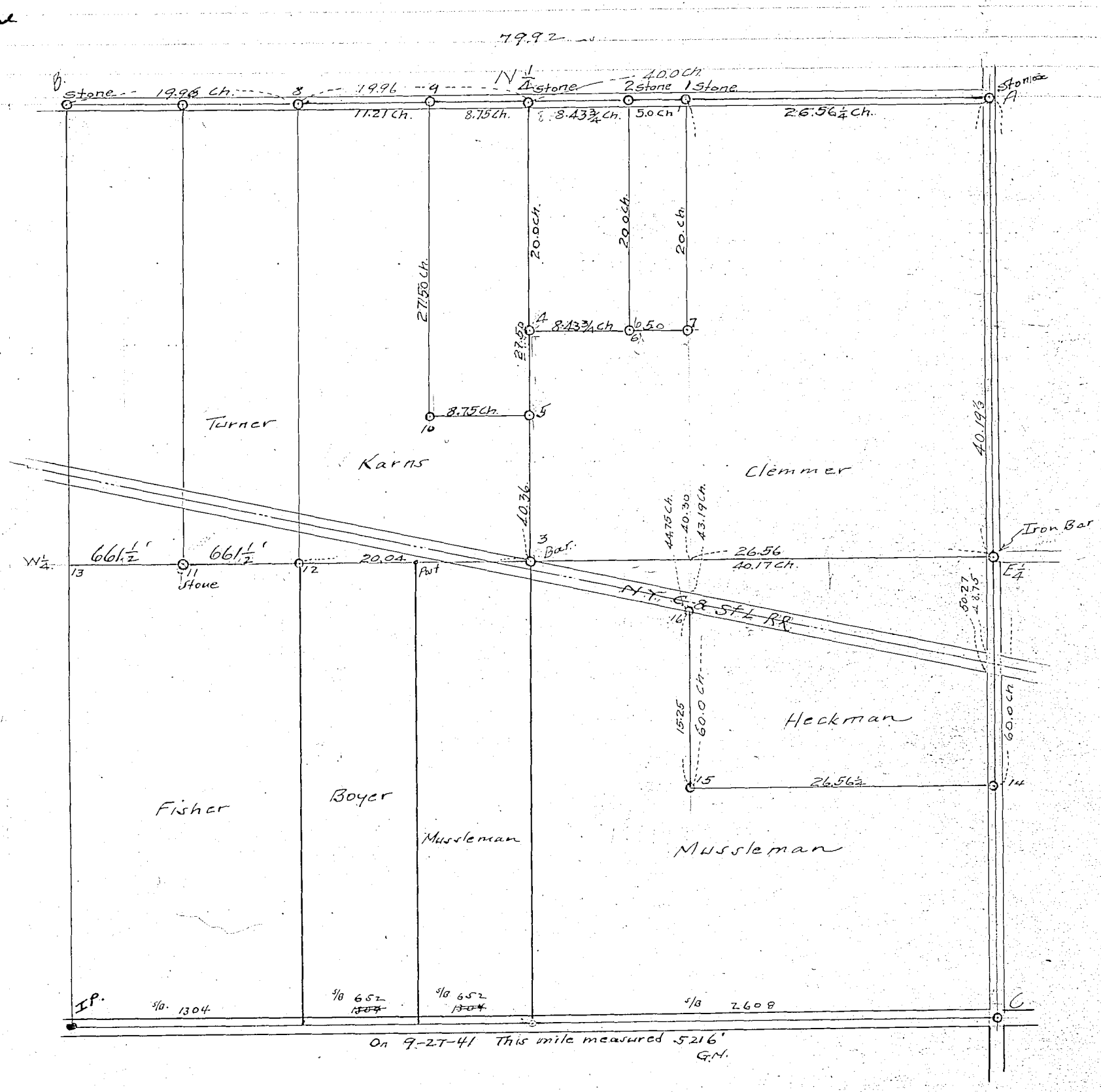

	Corners	Witness Trees	Diam.	Course	Links
1	Stone	Notch + Nail, Maple	28	S 27½ E	74¼
N¼	Stone.				
2	Stone.-(Whit tile)	Stone 5 Ch. East.			
3	Iron L Bar	Steel Sickle Bar. S 45 E ¼ R.o.W.		S 78 E	25
4		Iron pipe South. 2.5 " " East 2.5 Iron wood tree - - - - - - - - - 9"		S 57 E	68⅓
5					
5	Stone.	Small stone. Crockery + Tile			
7		I.P. West (25 lks) I.P. North. (25 lks.)			
6		Stone		East	25
		"		West	25
7		Iron Bar		North	25
		" "		West	25
NE Cor	Stone				
E¼	Iron Bar				
		Small stone + tile.			
8	Stone.	Found old Stake in Road.			
		Wit:- Stone 11.21 Ch. East.			

	Corners	Witness Trees	Diam.	Course	Links
9.	Stone.	Small Stone + Tile.			
		SW. Corner of Porch		N.W.	1.08½
		SE " " House		"	71
10.	Stone.	Small Stone + Tile.			
		Wit. Stone		N.	25
11.	Stone	found			
12.	Stone	Small Stone about it.			
		Wit. Notch + nail. Maple	18	S 73½° W	57
		" " " Maple	15	S 44 E	71
13-W¼					
Stone.		found old Stake, + Set new			
		Stake & Stone over it.			
14	---	Buggy Axle. - Top Bent -			
		Wit. Center of Hickory	10	N 57¾ W	53
		" " " Walnut	10	S 49½ E	54
15.		Stone - Small stone.			
		Wit. Stone		East	25.

16:- Buggy Axle. In ¢ R.o.w. N.Y.C. + St.L. R.R.
Wit. N. edge of neck of Battery Wall. 43 lks.
SW. Nut. of S. Semaphore. (404.8) Foundation. 42½ lks.

KOSCIUSKO COUNTY, INDIANA.

SECTION 29 TOWN 31 NORTH OF RANGE 7 EAST.

NOTICE OF SURVEY.

State of Indiana
s.s.
Kosciusko County To Zachariah Gunter, Peter Clemmer, Wm Gunter Sr, Wm Gunter Jr.

Ma ry Karns, J.D. & Tercie Turner , Chas Fisher, Cyrus Musselman, Alpheus CaywoodStephen Boyer.

You are hereby notified that I , the undersigned, have employed Geo W. McKrill, Surveyor

for Kosciusko County, Indiana, To divide and set apart my land situated in section 29 township 31 north and range 7 east, Kosciusko County, Indiana.

The survey will commence on the 23 day of October 1914, and if inclement weather or any other reason preventsthe survey taking place on that date, the said survey will stand continued from day to day until finished.

Your land being affected by said survey, you will take notice and meet on said date at the NW corner of the NE 1/4 of said section.

Signed... Z. Gunter.

StAte of Indiana
s.s.
Kosciusko County I, the undersigned, swear that I gave to the above named parties, (except J.D. & Tecie Turner) the above notice .

Z. Gunter.

Subscribed and sworn to before me ? the 13 day of October 1914
Geo W. McKrill
Surveyor Kos. Co.

Notice to J.B. & Tecie Turner sent by mail and acknowledged in person at the office of Surveyor Kosciusko County Indiana.

Reason Allen . Heckman accepted notice by written and personal application.

.....

And later on the 23 day of October 1914 I proceeded to make the survey of the said section. Jay Ault and G.V. Pratt were chosen and sworn as chainmen.

I found stone at the N 1/4 post and at the NE corner of said section and set a stone in the sectioj linr 106 1/4 rods west of the said NE corner. Also set a stone 33 3/4 rods east of the N 1/4 post and in the section line.

Found the monument marking the center of the said section removed and proceeded to replace the same according to the following evidence:--

Record of survey of NW 1/4 29 of said section 29 showin stone at the SE corner of the W 1/2 of W 1/2 of the said NW 1/4 which record also shows the width of the W 1/2 of said NW 1/4 of section 29. Established the position east and west of the said center post by measuring east from the said stone a distance of equal to 1 1/2 times the width of the said W 1/2 NW 1/4 29.

Evidence of the position north and south found in a deed , Musselman to Boltz, found in Deed Record 60 page 325. which shows that the said center post was in the north line of the right of way of the N.Y.? C.? & St L.? RR. Set a steel angle bar according to the above evidence and set a steel sickle bar in the north line of the said Right of way 25 links SE of the corner.

In the open lias line as now established set cornersat points 80 and 110 rods south of the N 1/4 post . From the said stake at 80 rods run a line east parallel to the north line of the NE 1/4 and set corners at 33 3/4 rods and at 53 3/4 rods respectfully

Corners	Witness Trees	Diam.	Course	Links	Corners	Witness Trees	Diam.	Course	Links

RECORD OF SURVEYS,

WILSON, HUMPHREYS & CO., LOGANSPORT, IND.

SECTION ..... TOWN ..... NORTH OF RANGE ..... EAST.

October 24. O.W. Clemmer and Reason A. Heckman were selected and sworn in as chainmen.

Witnessed points at #'s 5, 3, 6, 7, and set a temporary stake at a point 35 rds west of corner at# 3. Survey discontinued on account of rain.

October 26. Found stone at the NW corner of section , and in the N line of NW 1/4 set corner #8 and corner # 9. From corner # 9 run line south parallel to the open line 110 rods and set a stone at the corner # 10.

From hhe center of the section # 5 run a random line to the stone at corner #11 Intersected 39 links south ; corrected the line at corner # 12 and set a stone. Found the old stake at the W 1/4 post and set a new stake and placed a ~~new~~-- stone over it.

Found stone at the SE corner of the section , and in the ~~line~~ east line of the SE 1/4 set a buggy axle at a point 60.00 chains south of the NE corner of said section. In a line parallel to and 26.56 chains west of the east line of the said SE 1/4, set a stone 60.00 chains south of the stone #1 and set a buggy axle at the intersection of said se line and the south line of the Right of Way of the NY., C., & St. L. RR.

For the witnesses to the several corners see page 94.

Geo. W. McTurer
Sur. Kos. Co. Ind.

By L. L. Divers.
Deputy.

	Corners	Witness Trees	Diam.	Course	Links	Corners	Witness Trees	Diam.	Course	Links

KOSCIUSKO COUNTY, INDIANA.

NW¼ SECTION 5 TOWN 30 NORTH OF RANGE 7 EAST.

Survey for Elizabeth Carlin & Rudy Michaels in N.W¼ 5-30-7

Notice was given 10 days prior to the day set for the survey. to Michaels & Jas Fisher.

On ac of conflicting deeds, no solution of the matter was made by but was left for further consideration by the parties interested.

Later by agreement the ~~following~~ survey was continued & made as follows as shown on the plat.

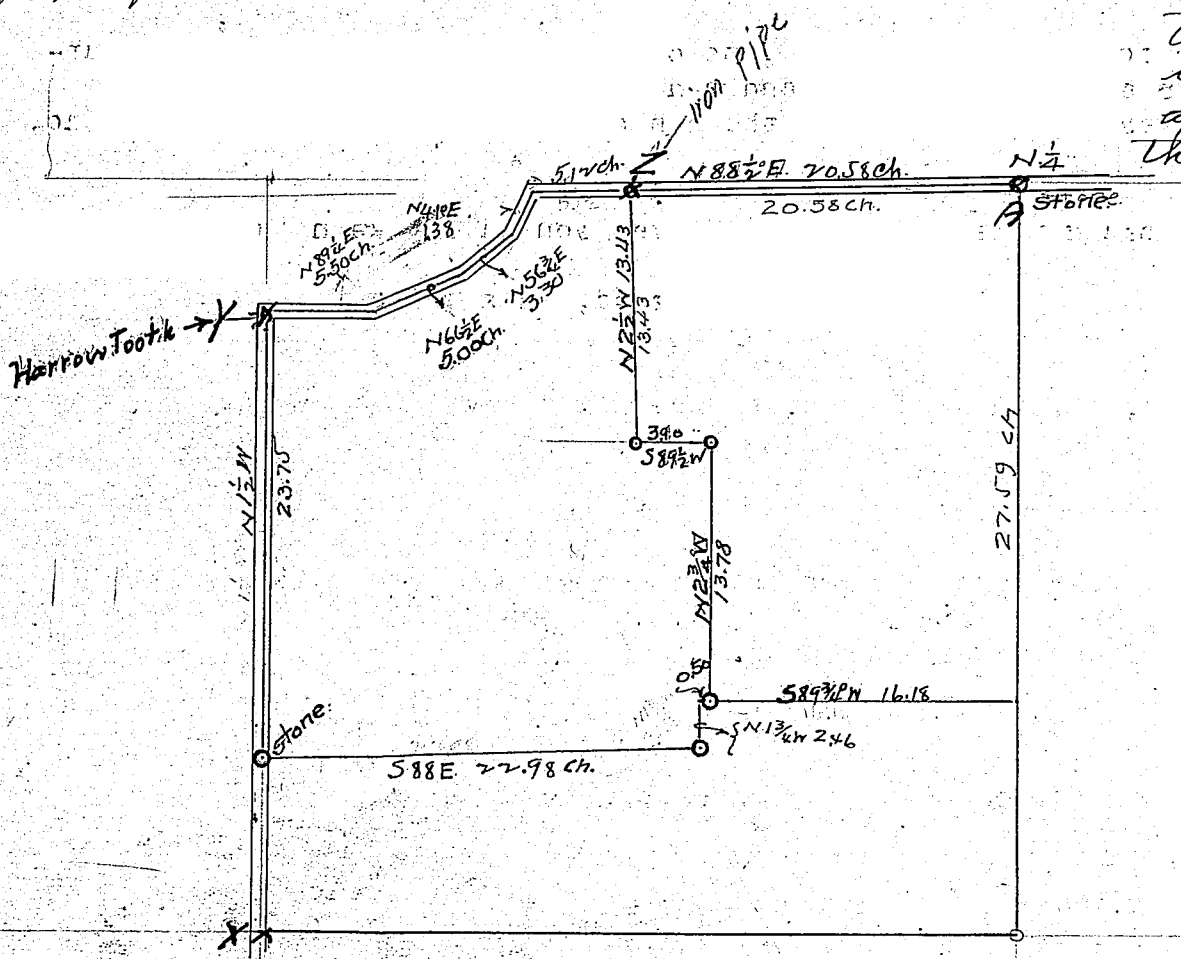

X, Y, Z, A were all found 4-19, 20, - '35

Robert J. Fleischer, Co. Surv.

Tract for Carlin.

Corners	Witness Trees	Diam.	Course	Links
Beginning at an iron Bar in the center of the public highway 20.58 chains S 88½ W. of a stone marking the N¼ post of said section 29. T. 30 N. R. 7 East and running thence				
S. 88½ W.	5.1	ch.		
S 41 W.	1.38	"		
S. 56¾ W	3.30	"		
S 66½ W	5.00	"		
S. 89¼ W.	5.50	"	to a harrow tooth in center of highway (N & S)	
N 1½ E	23.75	"	to a Stone.	
S 88° E	22.98	"	along an old hedge fence	
N. 1¾ W	2.46	"		
N. 89¾ E	0.50	"	to a stone. (X)	
N. 2¾ W	13.78	"	to an Iron pipe.	
S 89½ W	3.90	"	" Buggy Axle	
N. 2½ W.	13.43	"	to the place of Beginning	
	56.796			

Tract for Michaels.

Corners	Witness Trees	Diam.	Course	Links
Beginning at a Stone marking the N¼ Post of said section 29. and running thence N. 1½ E.			27.59	Chains.
S. 89¾ W			16.18	ch. to a Stone.
N. 2¾ W.			13.78	" " an Iron pipe
S. 89½ W.			3.90	" Buggy axle
N 2½ W.			13.43	" Iron Bar in center of highway.
N 88½ E.			20.59	to place of beginning

Containing 51.723 A.

by C. L. Sellers, deputy.

Geo. W. Reid, Surveyor. K.C.

RECORD OF SURVEYS.

WILSON, HUMPHREYS & CO., LOGANSPORT, IND.

SECTION 18 TOWN 32 NORTH OF RANGE 6 EAST.

Survey of section 18, Tp. 32 N., R 6 E. for Max Fries et al.

Notice:--

State of Indiana
s.s.
Kosciusko County To Thomas Scollard, Mary Scollard, Matilda J. Wheeler William and Lena Shaffer:--

You are hereby notified that I, the undersigned, have employed Geo. W Mc Krill, Surveyor for Kosciusko County, to divide and set apart my land situated in sections 7 and 18 township 32 north and range 6 east, Kosciusko County Indiana.

The survey will commence on the 6th day of November 1914 and if inclement weather or any other reason prevents the survey taking place on said date , said survey will stand continued from day to day until finished .

Your land being affected by said survey you will take notice and meet at sai said date at my residence.

Signed, Max Fries

State of Indisns
s.s.
Kosciusko County I, the undersigned , swear that I gave to the above named parties the above notice

Max Fries

Subscribed and sworn to before me the 10 th day of November 1914

Later on the 6th day of November 1914 we met as per notice and proceeded with the s urvey by chosing _____ Richardson as chainman and C.L.Sellers acted as the other chainman there being no other disinterested party present.

Found Iron Bar at N¼ post.
Found old stake at 5. and perpetuated the same by setting an Iron pipe in place of old stake, In the line N¼-5 and set Iron Bar at 8.00 + 6.00 Chains from the N¼ post. as per call in various deeds Meas. South from Iron Pipe at S.W. cor Jones Add. 6.00 ch. + 8.00 ch. = 33 rods. and run line East from 1. to 11 to ¼ Sec. & set stake at creek as per J. H. Nicholas' deed Run line East from "2" 11 to ¼ Sec. and set Iron Pipe @ 5.17 + 9.28 respectfully as per calls in T & M. Scollard & Fries deeds.

Found R.R. rail at NW cor Sec. and run a Raudom line to N¼. & set Hamm tooth as per agreement of M. Fries & H. Shaffer, in position of old fence line. 20.02 Chains west of N¼ + 20.38 ch. E. of NW¼.

From old witness found stake at (6) and replaced stake with Iron pipe

On a/c of peculiar conditions + confliction in deeds & old property lines. proceeded no farther

Corners	Witness	Diam.	Course	Links

KOSCIUSKO COUNTY, INDIANA.

SECTION ..... TOWN ..... NORTH OF RANGE ..... EAST.

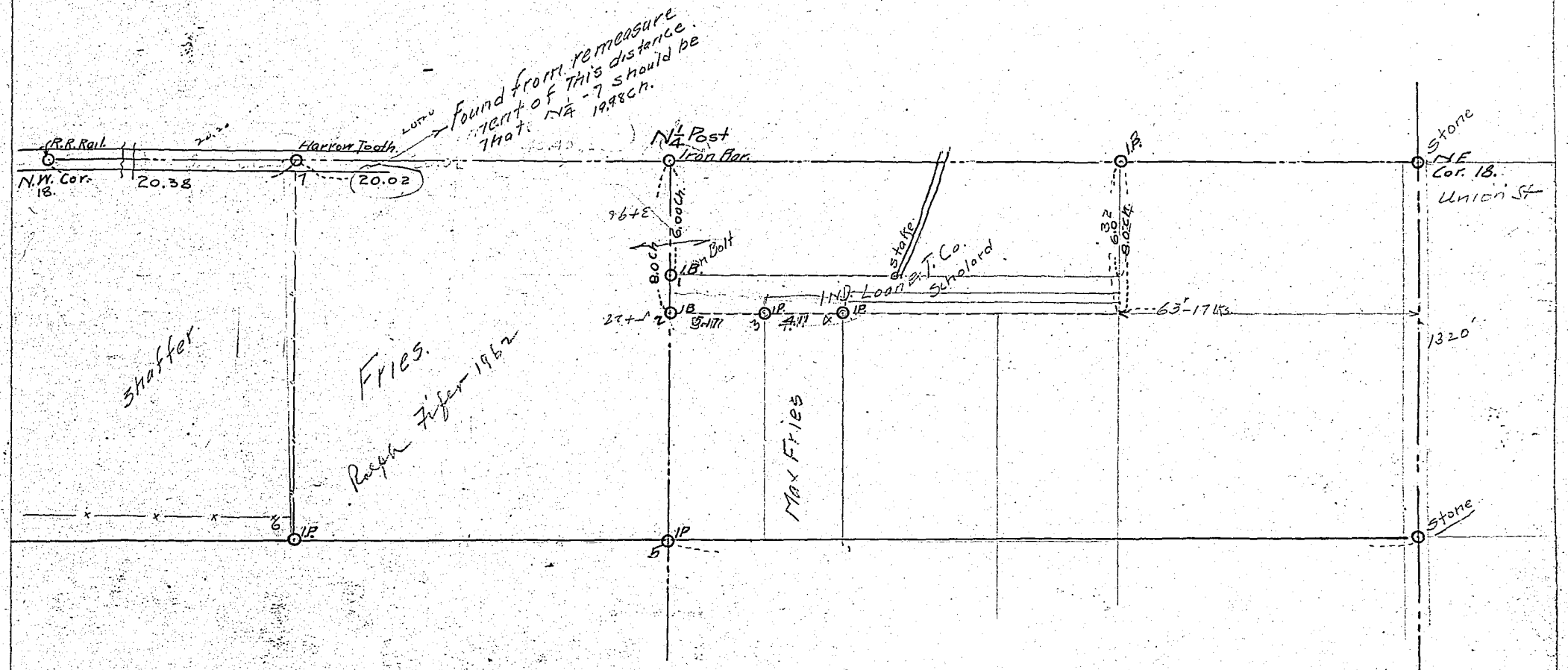

See Pg 507

Corners	Witness Trees	Diam.	Course	Links	Corners	Witness Trees	Diam.	Course	Links

RECORD OF SURVEYS.

WILSON, HUMPHREYS & CO., LOGANSPORT, IND.

SECTION 24 TOWN 32 NORTH OF RANGE 5 E. EAST.

For Caroline Blosser, Joseph H Bowen, Jno Snider.
Almira Guy, Mrs Joseph Redpath, Sylvester McBride.
Notices ~~having~~ been served more than 10 days prior to the date set for the survey. Date of survey was Post Poned and made on the 23rd day Nov. 1914. Milo W. Jones was elected as chairman and C. L. Dillon served as the other chainman. Survey made as per plat, below.

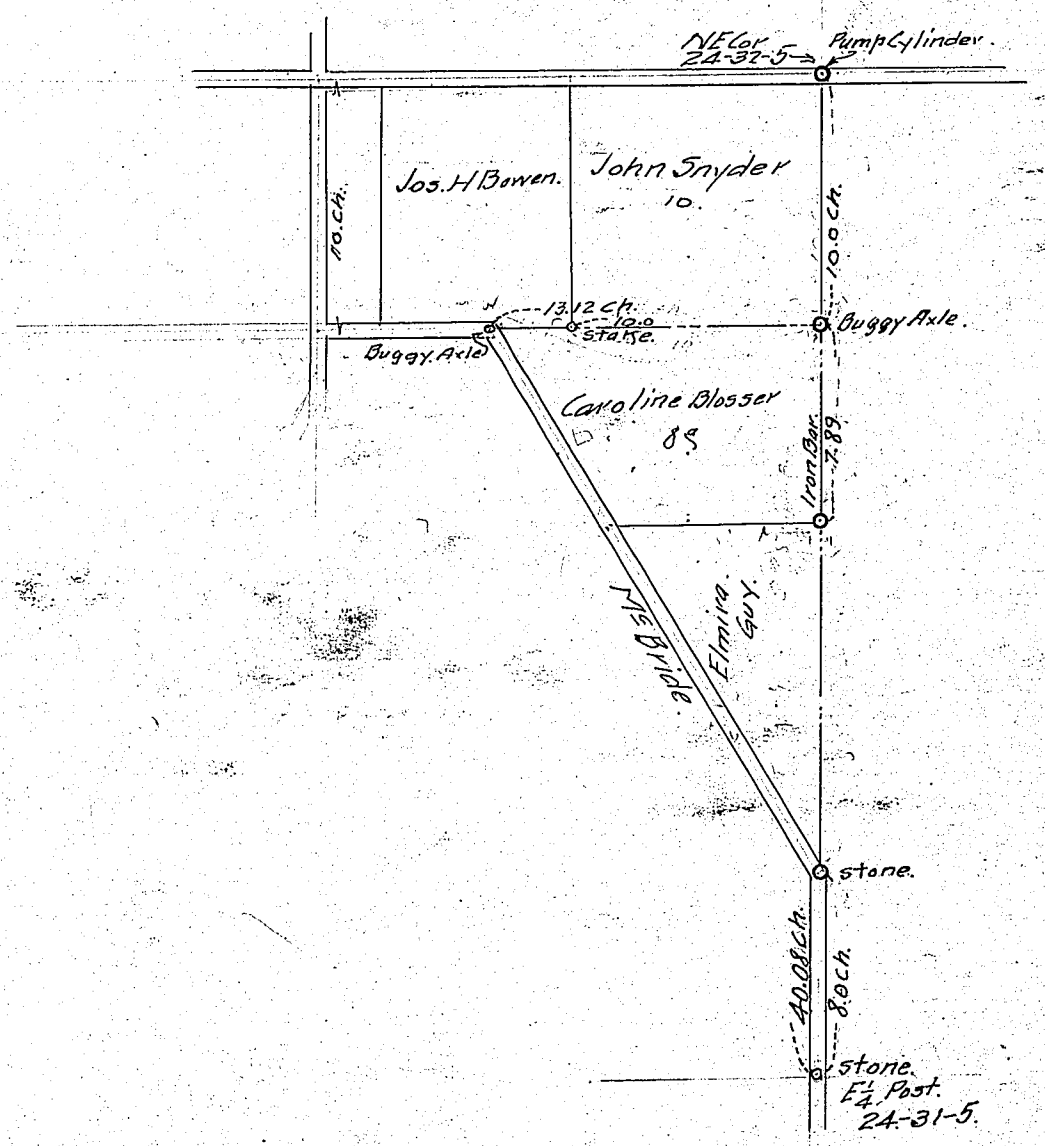

Corners	Witness Trees	Diam.	Course	Links	Corners	Witness Trees	Diam.	Course	Links

C. L. Dillon.
Deputy Co Surveyor
Tos. Co Ind.

KOSCIUSKO COUNTY, INDIANA.

SECTION 33 TOWN 32 NORTH OF RANGE 7 EAST.

For Elmer McCarter, as Trustee of Washington Township and P.H. Galvin. Both parties being present and agreeing to the proceedings, the addition ground was laid off for cemetery as per plat shown below. Elmer McCarter and P.H. Galvin were selected and acted as chairmen.

Date of Survey — Feb 24, 1915.

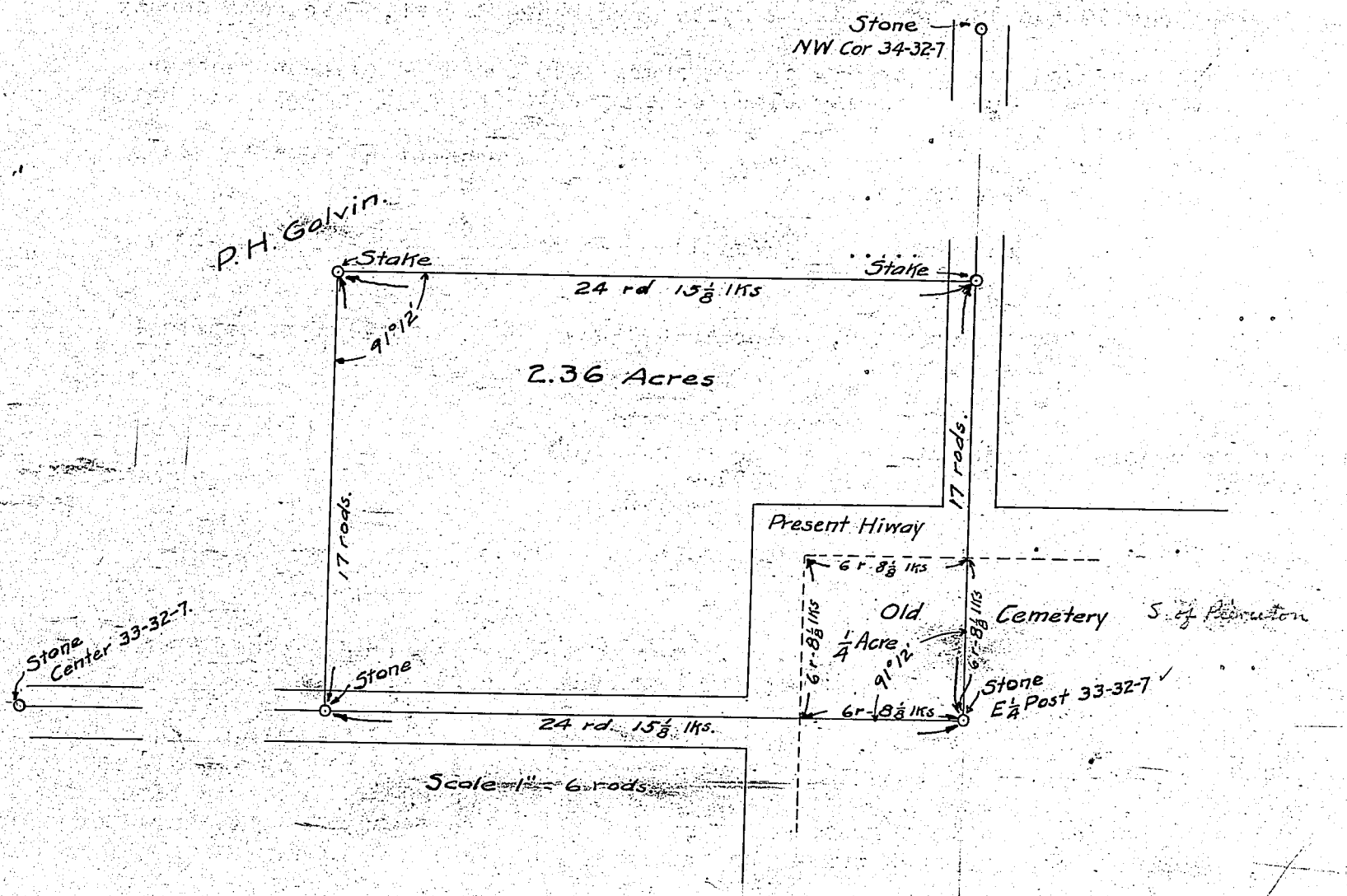

Corners	Witness Trees	Diam.	Course	Links	Corners	Witness Trees	Diam.	Course	Links

Paul Summy
Surveyor Kos. Co. Ind.

RECORD OF SURVEYS,

WILSON, HUMPHREYS & CO., LOGANSPORT, IND.

SECTION 10 and 15 TOWN 32 NORTH OF RANGE 4 EAST.

NOTICE OF SURVEY

State of Indiana
s.s.
Kosciusko County

To :-- Grafton and Mary A Sprague, Frank P. Gault, A.L. Brunson Clara B Welch, Benjamine F Welch, William Erwin and Roy Melott.

You are hereby notified that I the undersigned, have employed a Paul Summy surveyor for Kosciusko County, Indiana, to divide and set apart my land situated in sections 10 and 15 township 32 North and range 4 east, Kosciusko County Indiana.

The survey will begin on the 25 th day of February 1915 and if inclement weather or any other reason prevents the survey taking place on that date the said survey will stand continued from day to day until finished.

Your land being affected by the said survey you will take notice and meet on said date at the home of Grafton and Mary Sprague.

Signed..... Franklin P Gault

State of Indiana
s.s.
Kosciusko County

I, the undersigned, swear that I gave to the above named parties the above notice.

Franklin P Gault

Subscribed and sworn to before me this 9th day of February 1915
(Seal) David N Melick
Notary Public

My Commission expires Jan. 6, 1918.

WAIVER

State of Indiana
s.s.
Kosciusko County

In the matter of the petition of Grafton Sprague and Frank P. Gault for a survey of certain lands in said county and state.

I, Wm Irwin, owning the following described lands in Kosciusko County, Indiana, to-wit:-- All west and north of the River in the NW¼ of the NW¼ of section 15 , Township 32, North Range 4 east and which is liable for survey together with other lands, hereby waive notice upon me thereto and I , Wm Irwin hereby authorize the surveyor of Kosciusko County, Indiana, to make such survey so far as the undersigned is interested therein.

Signed..... William Erwin

On account of inclement weather the survey in this cause was continued from day tod to day to March 11 1915 when we proceeded to make the said survey.

First proceeded to the position of the ¼ post where we found two stones each being represented as the ¼ post for the two sections Made tests by measurements and alignment in each section and between them eastward from the said ¼ post. Stone #2, being represented as the ¼ post for section 10, checked within 1 link in both alignment and measurement with two points north. Stone #1, being represented as the ¼ post for section 15 checked within 3 links by measurement and within 8 links by alignment with two points south. Mc Carter's record for 1892 shown stone # 1 to be the corner and shown #2 as a witness. Hughs in 1884 shows a stone at this corner but in not lettered. Hughes recites stone at "W" witnessed by stone S 45°E 42 lks which checks with stone witness at this corner.

Corners	Witness Trees	Diam.	Course	Links	Corners	Witness Trees	Diam.	Course	Links

and Hugh's recorded distance for 15 falls short of both stones. The positions of the property line extending west and the position of the highway extending east indicate that stone #1 has been held as the true ¼ post. The testimony of old residents indicates that stone "1 was set prior to stone #2 and that Stone #1 was known and in position at the time stone #2 was set. Therefore we conclude that Stone #1 should be the ¼ post for sections 10 and 15 and will be so used in this survey. Any other conclusions would disturb the position of the highway leading east from that point.

Run a random line west to the section line where we found corner stone at "1" from an old witness stump. We rewitnessed the said stone. Corrected the the random line and set stone at " 1 ". Produced line "4"-"5" to the river.

This survey was made according to the plat on the opposite page.

June 17, 1920

The above survey does not make clear, definitely, which of the two stones is correct. To avoid any further trouble the stone shown in red was set this date. Benj. Welch, David Holloway, Roy Mallott, and G. Sprague, including all the interested land owners, were present and agreed to the location as shown. The two old stones were removed by me, and the new one put in place with measurements as shown.

S. S. Rogers

KOSCIUSKO COUNTY, INDIANA.

SECTION 10 - 15 TOWN 32 NORTH OF RANGE 4 EAST.

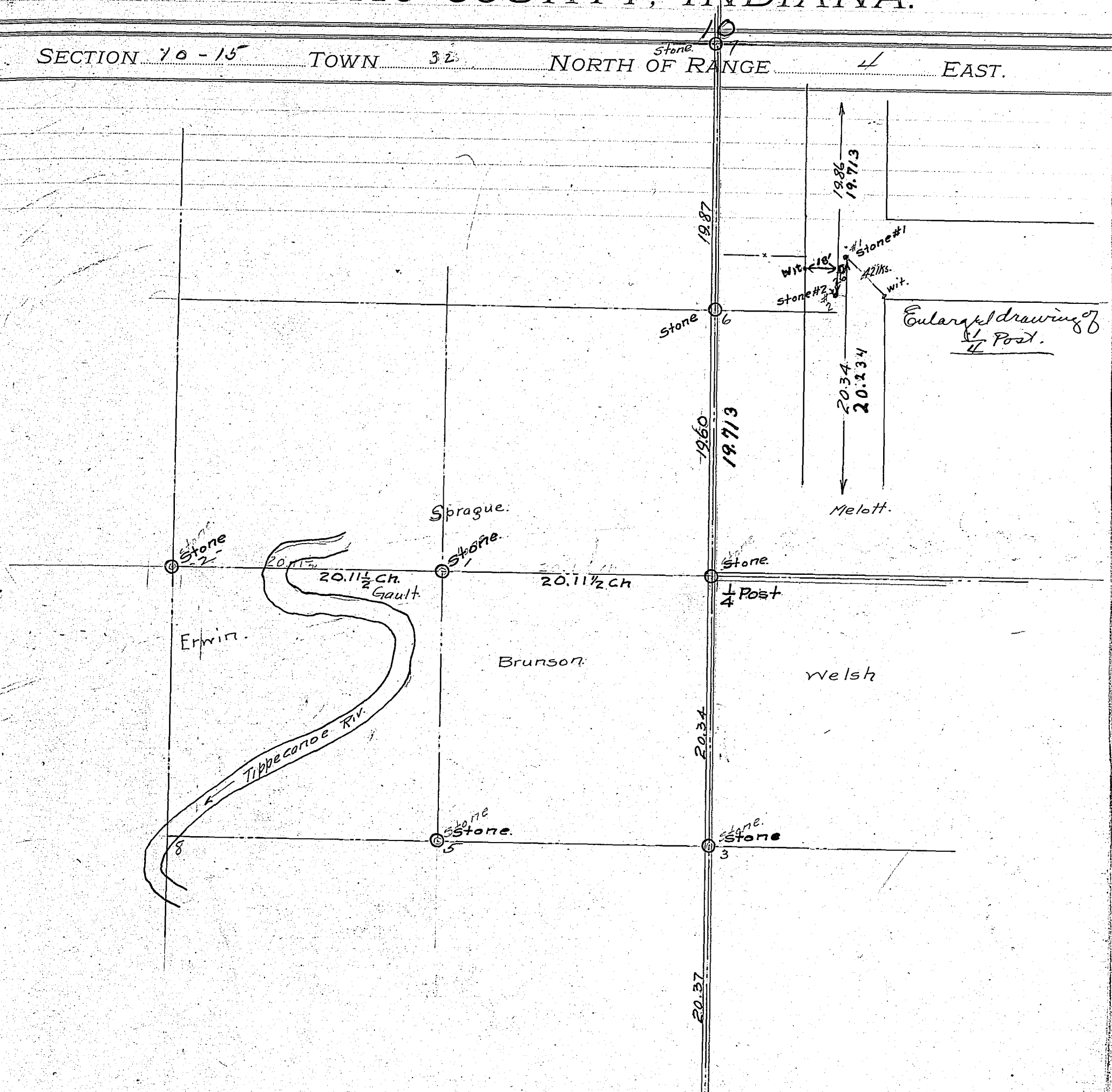

Corners	Witness Trees	Diam.	Course	Links
7.	Stone found. Reset.			
	Burr Oak.	9"	N 8 E	36½
1.	Stone set.			
	Elm. 5"	5"	N 61 E.	7½
1/4 Post.	Stone. (Hughs. 1884).			
	Wit. Stone.		Due E.	42
	" "		S 1/2 W	26.

Corners | Witness Trees | Diam. | Course | Links

Surveyed L. Summey
Surveyor Kos. Co Ind.
by C. L. Sellers
deputy.

RECORD OF SURVEYS,

WILSON, HUMPHREYS & CO., LOGANSPORT, IND.

SECTION 26 SW¼ TOWN 31 NORTH OF RANGE 5 EAST.

Notice having been served on all interested parties more than ten (10) days prior to August 14th, 1915, a survey of the SW¼ of section 26 was according to the following plat for James Reed and Frank Newcomer.

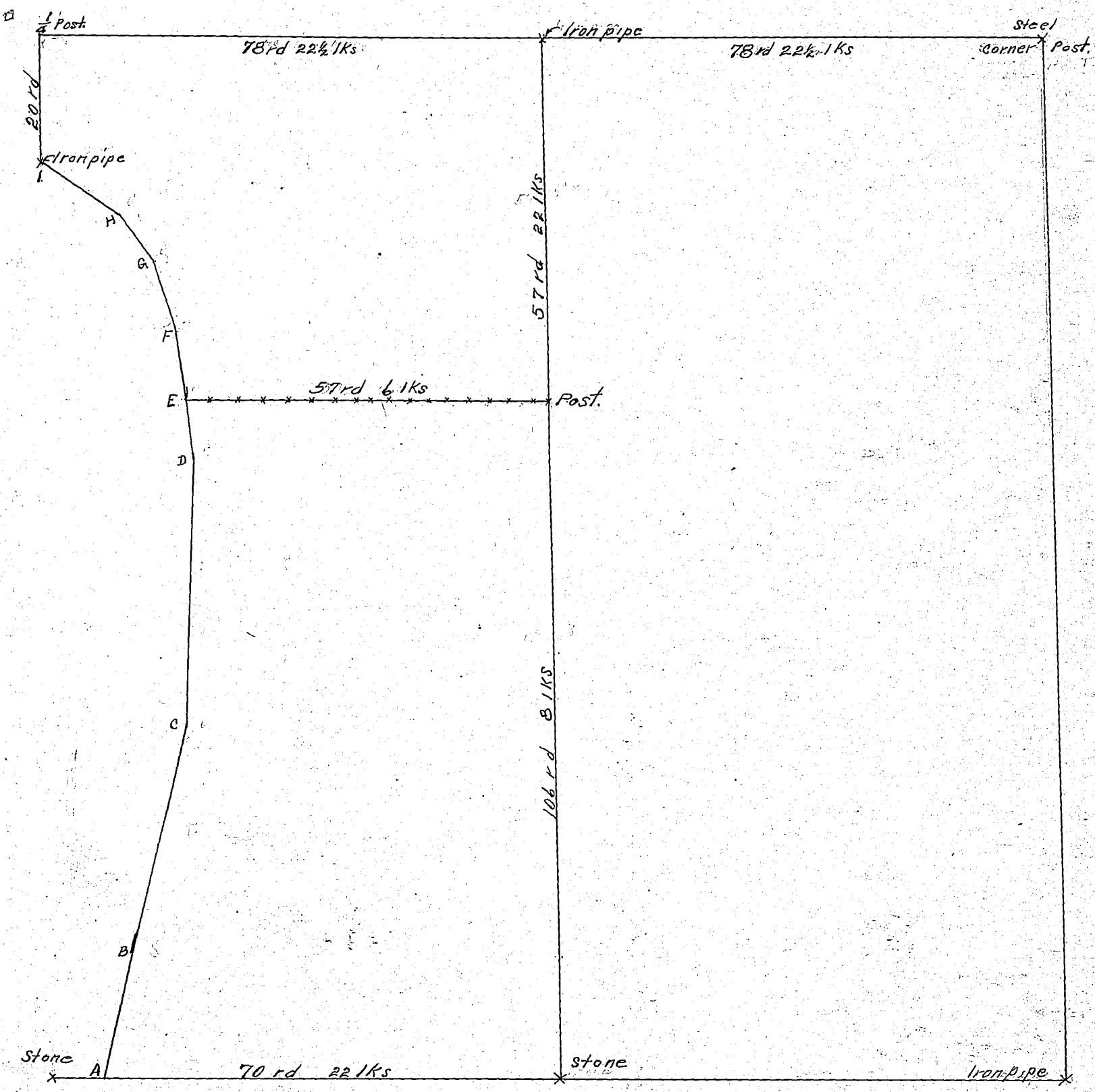

Corners	Witness Trees	Diam.	Course	Links	Corners	Witness Trees	Diam.	Course	Links
Line from "A" to "B"			N 12° E	498					
" " "B" " "C"			N 12½° E	908					
" " "C" " "D"			N ¼° E	1073					
" " "D" " "E"			N 7½ W	210					
" " "E" " "F"			N 9¾ W	274					
" " "F" " "G"			N 18½ W	294					
" " "G" " "H"			N 35¾ W	215					
" " "H" " "I"			N 52 W	381					

KOSCIUSKO COUNTY, INDIANA.

SECTION 2 1 & 2 TOWN 33 NORTH OF RANGE 7 EAST.

Surveyed June 17" 1915 for George Held and Perry Angel. The interested parties being present the survey was made according to the annexed plat.
"A" marks the line dividing the NW¼ of Section 1 and the NE¼ of Section 2.

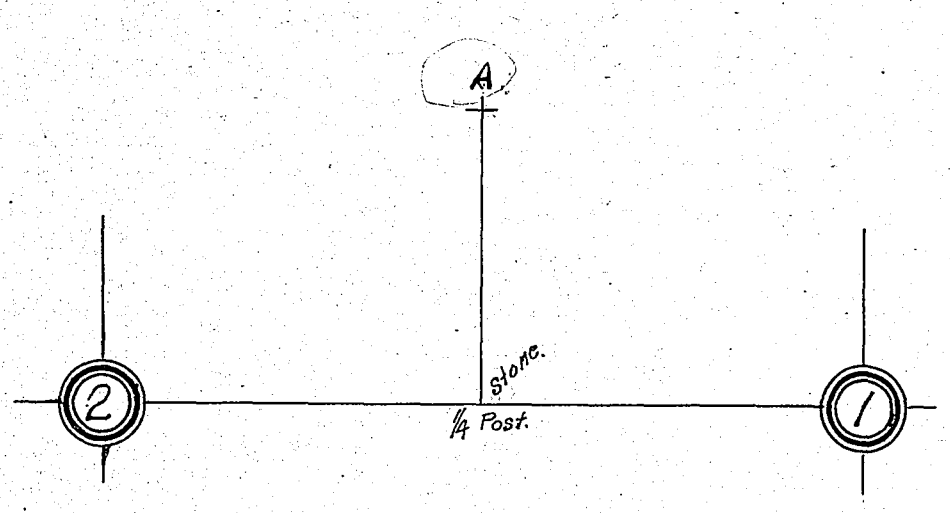

Corners	Witness Trees	Diam.	Course	Links	Corners	Witness Trees	Diam.	Course	Links
¼ Post	Found stone in place.								
A	Found old stake at stone from which								
	BlK oak	20	S 9¼° W	147					
	Triple Elm		S 34° E	39					

Paul Summy
Surveyor
By A M Summy
Dep.

RECORD OF SURVEYS.

WILSON, HUMPHREYS & CO., LOGANSPORT, IND.

SECTION S½ N.E¼ & S.E¼ N.W¼ 14 TOWN 33 NORTH OF RANGE 6 EAST.

Notice having been served on all parties interested in the following survey more than ten (10) days prior to June 7th 1915 the survey was made according to the following plat. for Green Bros and Aldsfather, Emmett Miller, and Geo. Noble

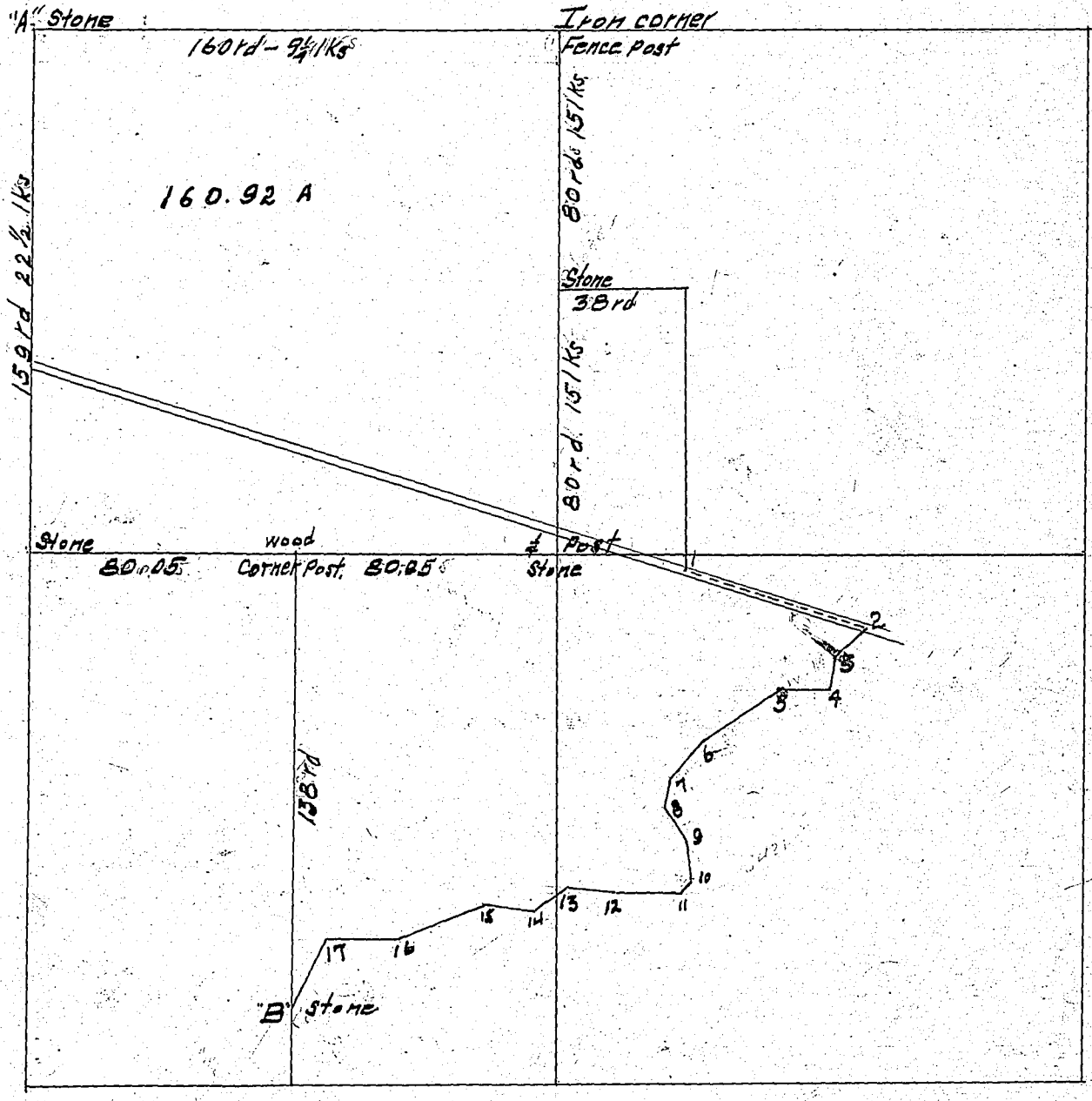

Corners	Witness Trees	Diam.	Course	Links
"A"	Post set stone No witnesses			
"B"	Set stone with stone under, witnessed by			
	Maple	18	S 21 W	22
	Double Elm	30	N 12 W	143
	Stone		S 88 E	19
	Stone		N 34 E	23
"1" to "2"			S 71½ E	1441
"2" " "3"			S 47 W	300
"3" " "4"			S 11½ W	263
"4" " "5"			West	350
"5" " "6"			S 57 W	689
"6" " "7"			S 41½ W	356
"7" " "8"			S 8 W	235
"8" " "9"			S 33 E	325
"9" " "10"			S 5½ E	250
"10" " "11"			S 43 W	134

Corners	Witness Trees	Diam.	Course	Links
"11" to "12"			West	470
"12" " "13"			N 84½ W	355
"13" " "14"			S 55 W	328
"14" " "15"			N 81¾ W	403
"15" " "16"			S 69½ W	679
"16" " "17"			West	534
"17" " "B"			S 25½ W	550

Paul Dunning
Surv. Knox Co.

KOSCIUSKO COUNTY, INDIANA.

SECTION 18 TOWN 34 NORTH OF RANGE 6 EAST.

Survey and measurements made in interest of Ohaus Brothers Company of Pegonia and on account of purchase of tract shown below from Gustave Rager. Survey made January 18th 1916.

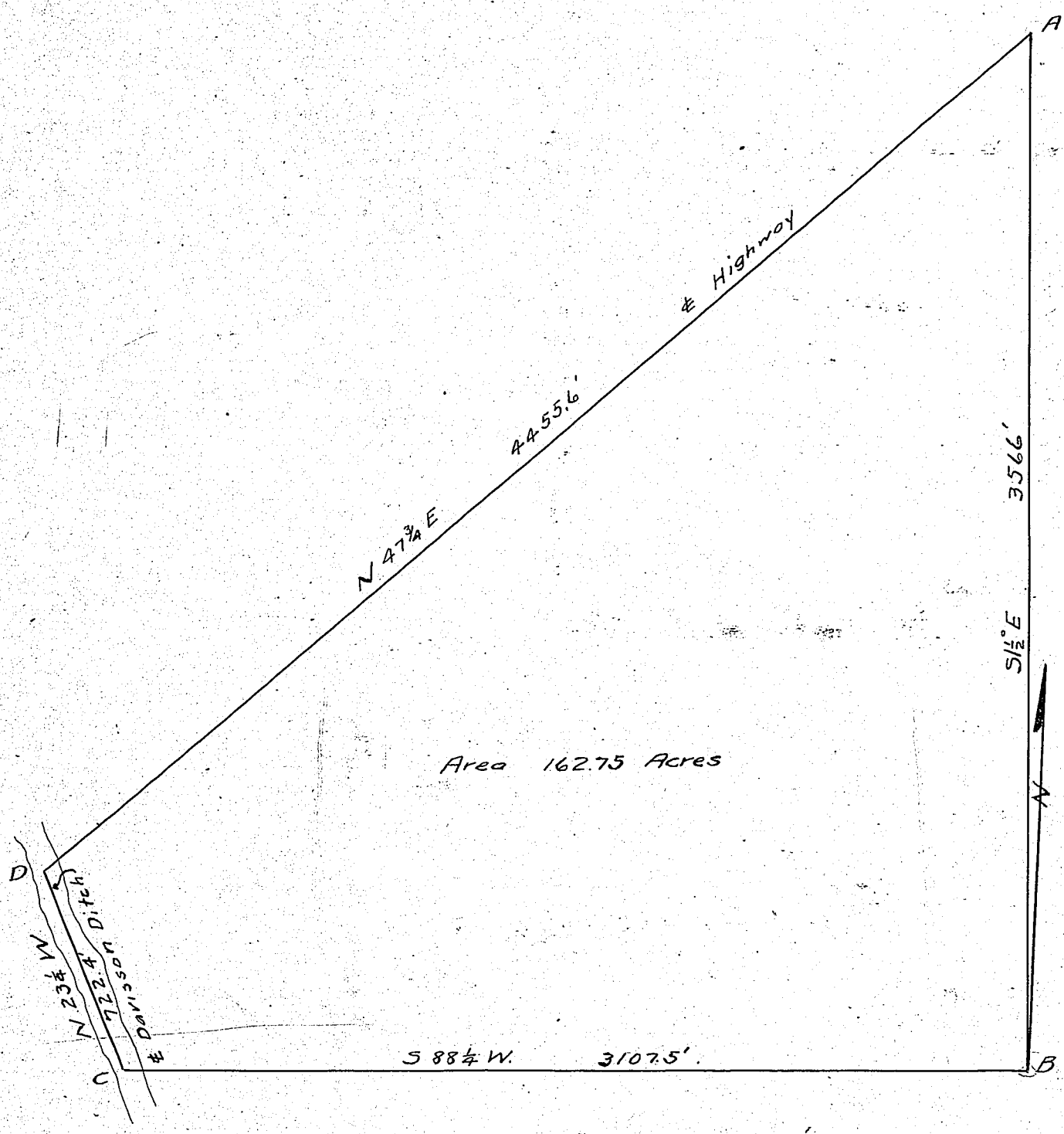

Corners	Witness Trees	Diam.	Course	Links
A	℄ Public Highway on dec line between sec. 17-18-34-6.			
B.	NE cor SE¼ SE¼ sec 18-34-6.			
C.	℄ Davisson Ditch.			
D	℄ " " and public highway.			

Paul Summy.

Corners	Witness Trees	Diam.	Course	Links

10
34
7
Trusdale
Place
Truesdell Lodge
addition.
LAKE WAWASEE
S 45 1/2 E
230'
S 24°47' E
S 24°47' E
Truesdale
Williams St
1 2 3 4 5 6 7 8 9 10 11 12 13
Av. Truesdell Ave 60'
Truesdell Ave 30'
TRUESDELL
N 53°0 1/2' E
S 53°59' E - 200 1/2'
S 60°37' E
Part of Lot 3
Sec 14 T34 N R 7 E
ROAD
PHILLIPS
TYLER
STETTNER
J. F. BURKE
Cen. sec
T 34 N R 7 E
1067'
703'
150'
175'
100'
J. L. Cooper
10/4/05
50 - 150

ORD OF SURVEYS,

Plat of
Truesdell Lodge
Kosciusko Co.
Ind.
1904.

400 feet more or less to Hillabold

Brunges N53.48E 225.

Truesdell Ave.

Part of Lot 3. Sec 16. T.34.N. R.7.E.

Mollie C. Truesdell, Hillabold, proprietors of Gasine W. William C. Hillabold, proprietors of the above lots. Plat of Truesdell Lodge. The lots are numbered, which are located as shown hereby. Plat front on the Lake and are numbered 1 to 10, inclusive, and 46 7/10 feet in width. Truesdell Ave. said 9 & 10 are 50 ft. front, all lots extend to the Lake. Truesdell Ave. is 30 feet wide. May 1904.

Mollie C. Truesdell
Gasine W. Brunges
William C. Hillabold
Proprietors.

STATE OF ILLINOIS, } ss.
COUNTY OF COOK.

CHARLES L. MORTON NOTARY PUBLIC COOK COUNTY ILLINOIS

State of Indiana, Kosciusko County, } ss.
Before the undersigned a Notary Public in and for said County and State, this 24th day of May 1904, personally appeared Mollie C Truesdell and William C Hillabold for said Gasine W. Brunges and acknowledged the execution of the above plat. Witness my hand and official seal.
My Com. Ex May 9th 1907. Notary Public.

Duly Entered for Taxation June 8th 1904
Eff M. Sharp, Auditor
Fee 50¢ Paid

Filed for Record this 8th day of June A.D. 1904 at 6 o'clock P. M. and recorded in Plat Book 3 Page 43.
W. A. Babcock
Recorder of Kosciusko County.

Recorded Fee $.50 Paid

KOSCIUSKO COUNTY, INDIANA.

SECTION 8 TOWN 30 NORTH OF RANGE 6 EAST.

The measurements and distances were made on the 27 day of April 1916. and were taken to existing fences & lines as recognized by Mr D. J Seif in the presence of the undersigned, and Samuel. Monuments at 1, 2, & 3. were set in the Section line.



Paul L. Summy
Surveyor Kos. Co. Ind.

By. Chas L. Sellers
Deputy.

Corners	Witness Trees	Diam.	Course	Links	Corners	Witness Trees	Diam.	Course	Links

RECORD OF SURVEYS.

WILSON, HUMPHREYS & CO., LOGANSPORT, IND.

SECTION N.W. ¼ 30(?) TOWN 34 NORTH OF RANGE 6 EAST.

Measurements and distances taken on May 4" 1916 for Jacob Tusing, Albert Krull and Pinkerton. Corners "a" and "C.¼" reestablished from evidence found for said corners. Corner "B" established by agreement of parties interested and for their fremence was marked by a stone.

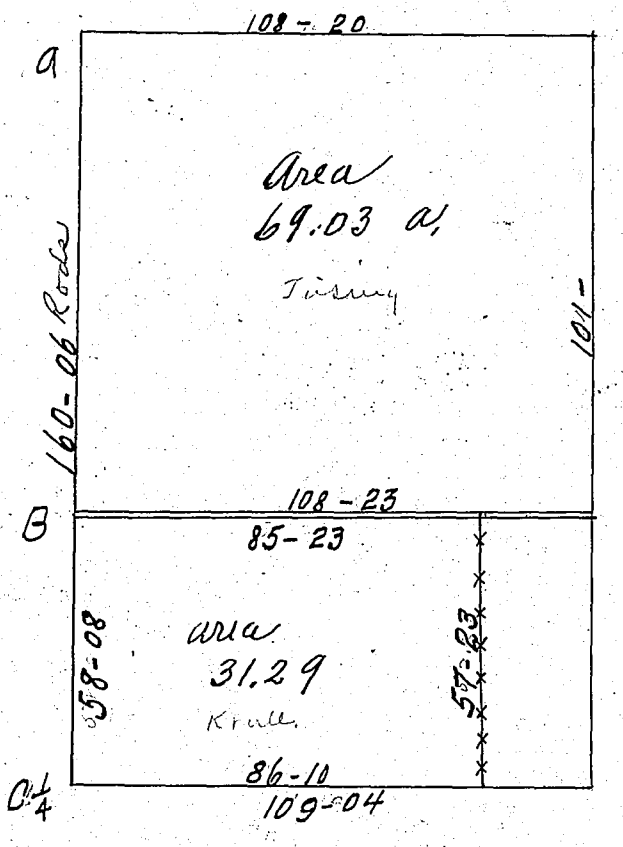

Corners	Witness Trees	Diam.	Course	Links
C.¼	Stone			
B	Stone - no witness near			
a	Iron Rod in center line of an open ditch			

Corners	Witness Trees	Diam.	Course	Links

RECORD OF SURVEYS.

WILSON, HUMPHREYS & CO., LOGANSPORT, IND.

SECTION 17 & 20 TOWN 31 NORTH OF RANGE 6 EAST.

	Corners	Witness Trees	Diam.	Course	Links	Corners	Witness Trees	Diam.	Course	Links

KOSCIUSKO COUNTY, INDIANA.

EAST.

Sec. 17 - 31 - 6

Section Line

Sec. 20 - 31 - 6

Stone.

I.P.

35.

#1

83.4

83.4 99.9

Main St

1035.2 to Stone in Section Line.

Lot 88

49.5

101.8'

166.1

310'

Harrison St

280.5'

Stone.

42.4

133.25

66'

64.65

49.5

42.0

79.

Lot 89.

79.

90°44'

90°25'

372 ft.

283.

285.0

#2

1.57ª

92°45'

59.5

40.5

76.25

366.15

316.65

#7

1.039

366.15

Wm Smoke.

225.0

#6

0.408ª

225

89°12'

233.00

33

132.2

130.1

79'

574.3

I.B.

Right of Way - Big 4, R.R.

420.6

#3.

5.524ª

421.0'

High St.

Fair View Addition

569.0

355.15

#4

4.62ª

355.15

110.5.

87.

#5

0.222ª

88

564.9

49.5

110.5

Graceland I.O.O.F. Cemetery

Claypool, Ind.

See Rec. 3 - 113

RECORD OF SURVEYS.

Monoquet.

WILSON, HUMPHREYS & CO., LOGANSPORT, IND.

SECTION 29 TOWN 33 NORTH OF RANGE 6. EAST.

Notice Survey:- ~~State of Indiana~~ Kosciusko County.

To Mahlon Piper, Mary E Jarvis, Wm Sholl, Maud Sholl, Boyd & Hazel Nine, Rachael Randall, Wm & Cook, Wm & Thorn F. & A. M. Bayt Edwin & Walden A. Sholl.

You are hereby notified that I, the undersigned have employed Paul L Summy, Surveyor of Kosciusko County Indiana to divide and set apart my land situated in Section 29 Town. 33 north Rang 6 East Kosciusko County, Ind. The survey will commence on the 12th day of June 1916 and if inclement or any other reason prevents the survey taking place on said date said survey will stand continued from day to day until finished. Your land being affected by said survey you will take notice and meet on said date at Monoquet.

Signed
Mary E Jarvis

State of Indiana. ss.
Kosciusko County.

I, the undersigned, swear I gave to the above named parties the above notice

Mary ~~X~~ F Booth

Subscribed & sworn to before me the 27th day of May 1916.

Paul Summy.

The said survey was continued from day to day until Aug 11 1916 when we met and proceeded to make said survey according to the ~~date~~ plat on the opposite page. Found stones #s 1 & 2 marking the center line of Main St. Measured east from ~~on~~ #1 to west line of an alley was found, and found this to be 15 rds. thence east 17 rds to a large post supposed & taken to be the property line of Cook and the east line of Public Street. This would give 49 rds 15 lks to Stone # 2, the distance being the call in Cook's deed. Along the extension of Main Street. From these facts I concluded that the Stone # 1 marking the section line between Sections 29 & 30. was 310 lks from the east side of Prairie Street. and proceeded upon that conclusion. Found stone at corner of sections 19, 20, 29 & 30, and set instrument in line 2-3. and ran south 46½ rods to the south line of lots 9 & 11 Block

Corners	Witness Trees	Diam.	Course	Links	Corners	Witness Trees	Diam.	Course	Links
12	Town of Monoquet. and set said south line at 90° to section line.								

and other corners to lots 9 & 11 according to dimensions in record of Original Plat. At N.W. corner of #11. set Iron Pipe. Other corners wooden Stakes. In line 1-2 set an Iron Stake @ #4. 33 rds from # 1. for corner of Cook & Public Street.

by C. L. Sellers deputy.

Paul. L. Summy
County Surveyor Kos. Co Ind.

KOSCIUSKO COUNTY, INDIANA.

SECTION 29 TOWN 33 NORTH OF RANGE 6 EAST.

In Monoquet.

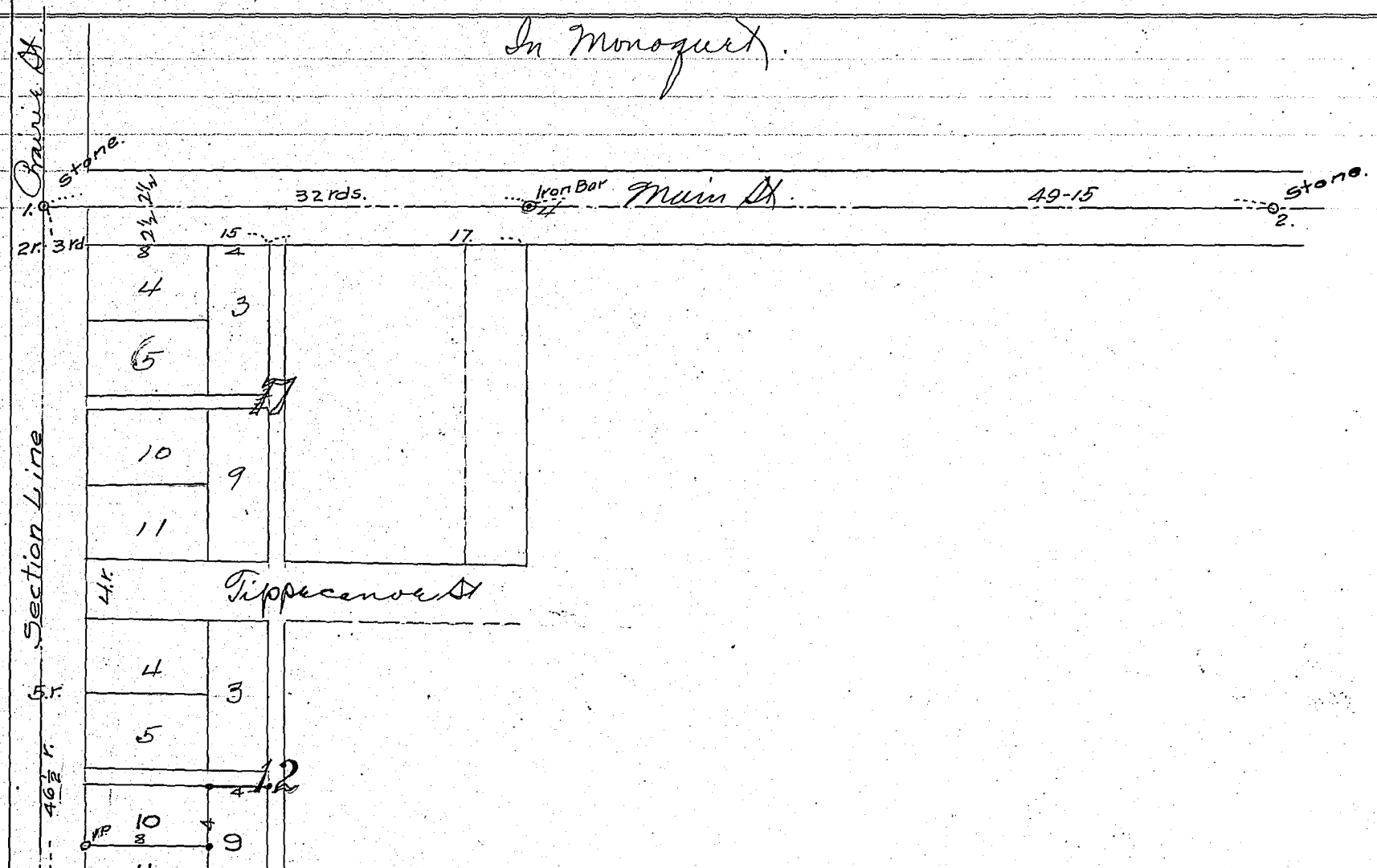

Corners	Witness Trees	Diam.	Course	Links	Corners	Witness Trees	Diam.	Course	Links

RECORD OF SURVEYS,

WILSON, HUMPHREYS & CO., LOGANSPORT, IND.

SECTION 21 TOWN 31 NORTH OF RANGE 6 EAST.

Contract establishing center of section 21-31-6.

We, the undersigned freeholders of land in the South half of section 21 township 31 N R6 E. hereby agree that we accept as the center post of said section a certain concrete corner fence post from which a sassafras 10" bears S 70 E 49½ links and a birch 12" bears N 63 E 74½ links.

Isaac Garman
Leander Pottenger (X) his mark.
John Cauffman
S. B. Whittenberger

(For original see Clay Township Book C)

	Corners	Witness Trees	Diam.	Course	Links	Corners	Witness Trees	Diam.	Course	Links

KOSCIUSKO COUNTY, INDIANA.

SECTION 21 TOWN 31 NORTH OF RANGE 6 EAST.



Be it known that on June 18, 1917 Israel Garman, Leander Pottenger, John Cauffman, and S.B. Whittenberger having been duly notified met on section 21-31-6 and with Israel Garman and Geo. Nye as Chainmen and "God Bless You" Pottenger as official spokesman proceeded to make the following survey.

Beginning at a recognized stone at A we measured north 40.15 chains and found a concrete post at B. We measured on to C 40.12½ chains and found stone at C. This done in morning by Nye and Garman.

About 1 P.M. met Pottenger et al and Pottenger said that post at B was all right and was set where Ch. Fallers (surveyor) set the center post in a previous survey See book page. Therefor L measured to the witness trees Sassafras 10" S 70 E 49½ lks and Birch 12" N 63 E 74½ lks and verified the post. Men & drew up the agreement shown on opposite page which the four men signed. Men & Garman line BA and set stakes for a fence on this line.

This leaves B marked by a large concrete corner fence post with witnesses as above recorded.

Paul L. Summy
Surveyor K.C.I.
By Geo. A. Nye.
Deputy 9/18/17

Corners	Witness Trees	Diam.	Course	Links	Corners	Witness Trees	Diam.	Course	Links
						Auto just coming into general use on gravel roads when this survey was made. GAN.			
						Seems to have been 1 LT legal survey by GAN			

RECORD OF SURVEYS,

WILSON, HUMPHREYS & CO., LOGANSPORT, IND.

SECTION 21 TOWN 33 NORTH OF RANGE 6 EAST.

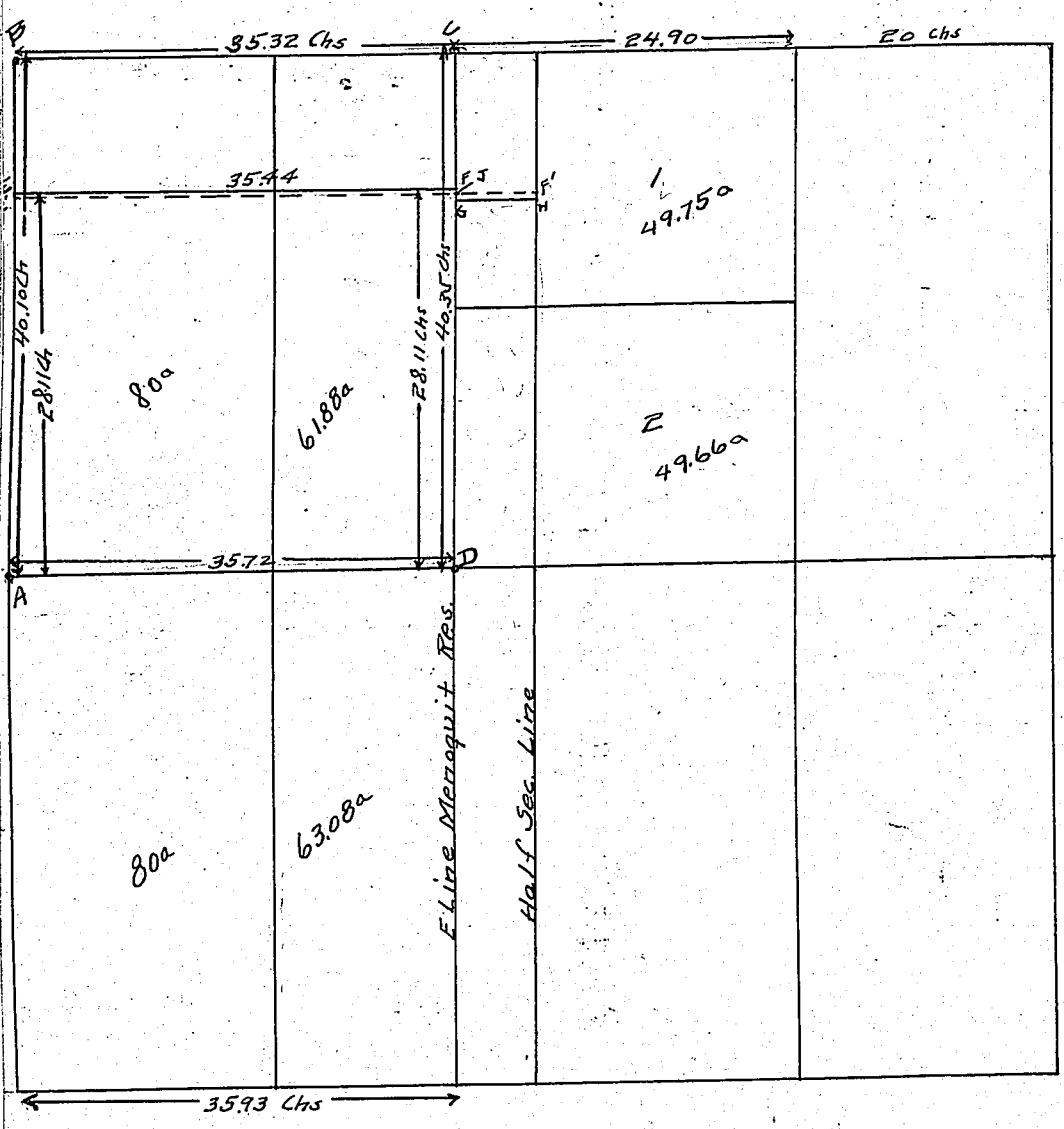

Survey for Dick Rankin and Albert Plew.
To give Dick Rankin the S 100a of the NW 1/4 of 21-33-6
Found stone at A and corner post at D.
Found Stone at B.
Measured AD 35.72 chs.
DC 40.35 ✓
CB 35.32 ✓
BA 40.10 ✓

To find EF. 35.72 / 35.32 / 40. ; 28/40 = 7/10 ; 7/10 x .40 = .28

35.72 − .28 = EF = 35.44

To find Area of ABCD

35.32 + 35.72 = 71.04 ; 71.04 / 2 = 35.52 ✓

40.10 + 40.35 = 80.40 ; 80.40 / 2 = 40.22 ✓

40.22 ✓ × 35.52 ✓ = 8044 ✓ 0 / 201 12 ✓ / 201 12 ✓ / 1206 7 ✓ = 1428.7920 D

To get distance AE if ABFE = 100a

35.72 + 35.44 = 71.16 ; 71.16 / 2 = 35.58 ✓

1000.00 / 35.58 = 28.106 = 28.11

7116 / 28840 / 28464 / 3760 / 35 ✓ 8 / 20200 / 21348

Imade at 28.11 ch and same for EF

The paties agreed to straighten the boundary EFGH to E'F' and I found FG = 4.35 ✓ Ch and GH = 6.25 ✓ Ch or area = 2.718a

∴ I moved line EF south 6 ✓ links and run line E'F' set iron pins at ends of north line of 100a tract i.e. at E' and J.

Surveyed Aug. 8, 1917.

Paul Summy, Surveyor
By Geo. W. Lyle, Deputy.
and Roscoe Smith "
D 7-64

Note In this survey the part W of the Reserve Line is taken as the W Quarter and not the part W of the half section line

Corners	Witness Trees	Diam.	Course	Links

Corners	Witness Trees	Diam.	Course	Links

KOSCIUSKO COUNTY, INDIANA.

SECTION 8 TOWN 34 NORTH OF RANGE 6 EAST.

Measurments and distances taken August 10, 1917 for Town Board of Milford, Wayne Burns, A Rudin, Emma J. Gattshall, Matthew Weisel, George Rodibaugh, Catherine Rodibaugh, Frank P. Goovs, Ed Haab, Robert Smith, George Matthews, Leonard Matthews, Fred Matthews, Et al.

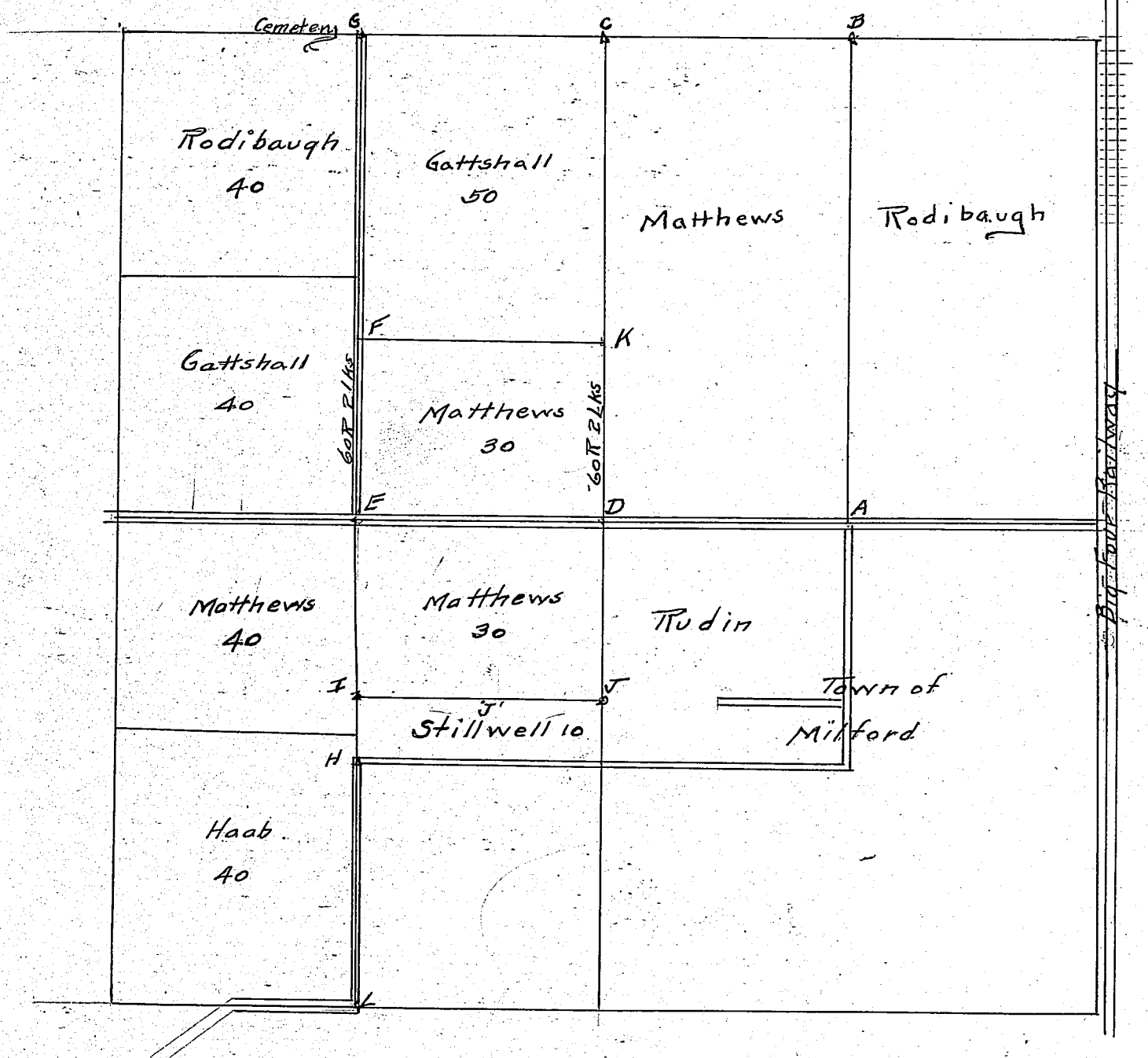

GC = 79R 18 LKS
DK = 60R 2LKS
ED = 80R 4 LKS
DC = 160R 12½ LKS
EG = 160R 13½ LKS.
IJ = 80R 3.5 LKS
EF = 60R 2 LKS

The above parties having been duly notified and some having met as appointed the survey was made according to the above plat. Measurements were made as recorded above.

Corners	Witness Trees	Diam.	Course	Links
E	Stone			
D	"			
K	I Set iron pipe			
C	Stone			
G	Stone			
F	I Set iron pipe in line with GE			
I	I Set iron pipe			
J'	I Set Stake			
J	Stone			
H	"			

Problem was to give Matthews the S 3 a of E½ NW¼ and to find the line IJ

By Geo. Myers

Aug. 1917.

RECORD OF SURVEYS,

WILSON, HUMPHREYS & CO., LOGANSPORT, IND.

SECTION 18 TOWN 31 NORTH OF RANGE 6 EAST.

Division of an 80 a tract in SW cor of 18-31-6 for Hall & Caldwell Heirs.

Dont August 16th 1917.

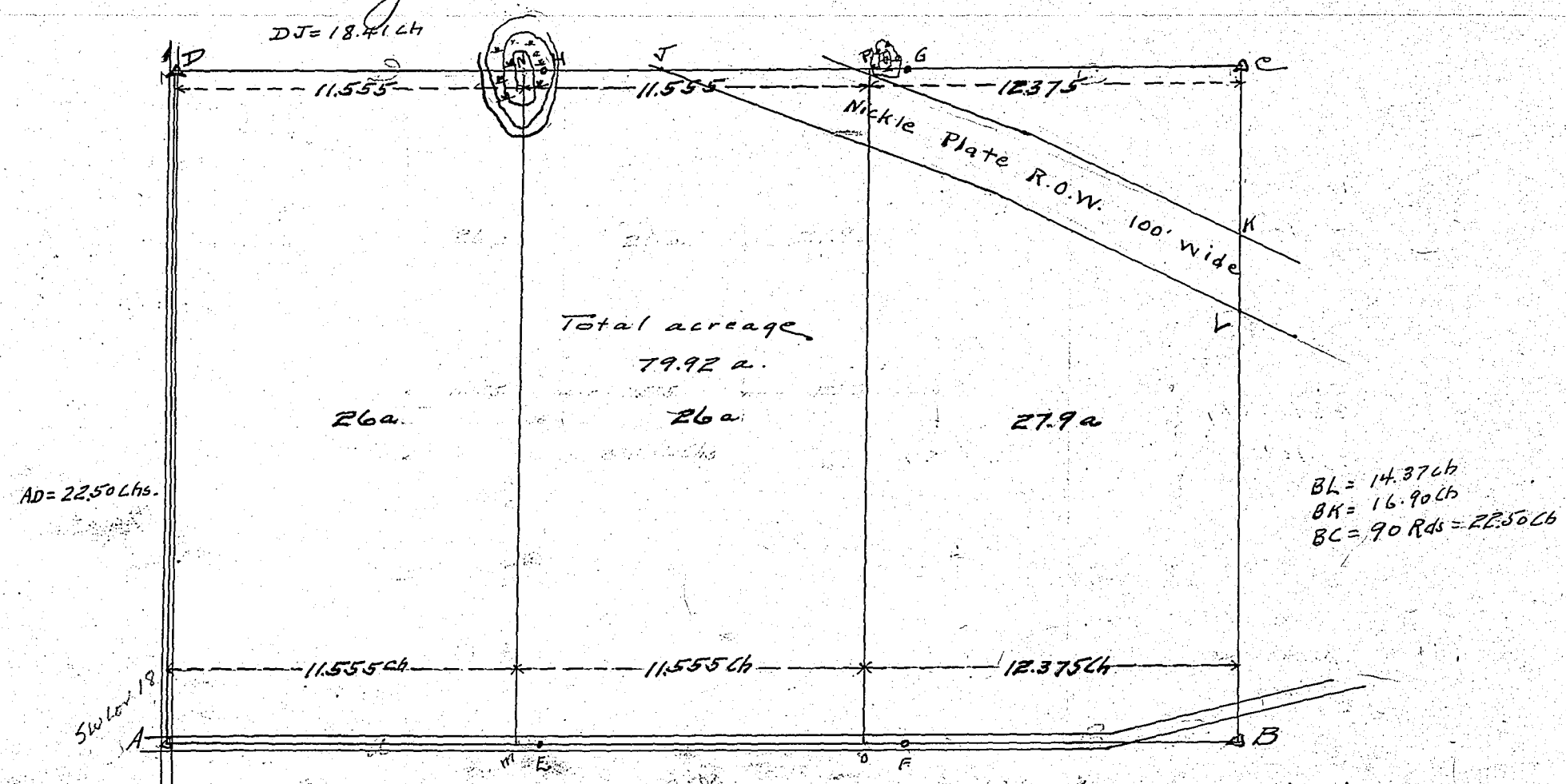

By agreement the land was to be divided into three parts by lines N. & S. the two west pieces each to contain 26 a and the remainder of the tract to go into the East piece. Agreement in possession of Atty. John Brubaker.

Corners	Witness Trees	Diam.	Course	Links	Corners	Witness Trees	Diam.	Course	Links
A	Stone in road -- center of E & W Road W. of center of N & S Road about 4 ft.								
B	Large Stone S.S. Road in pasture field of Mill Ear.								
C	Stone N of Fence post at corner.								
D	Stone 90 deg N of "A" but not on Section line. but N feet (about) E of line. We began measuring from what we thought was E of road at a point about N feet W of the stone.								

Note. 1st survey I set iron pins at E. F. G. & H. for another agreement. Agreement above was made later and so E & H should be moved West 12 lks and G & F 24 lks. MN & OP are the true lines for fences

Paul L Sommy Surveyor K.C.I.
By Geo A Nye & Hiram Smith Deputies.

KOSCIUSKO COUNTY, INDIANA.

SECTION 33 TOWN 32 NORTH OF RANGE 6 EAST.

Surveyed to cut off 30 acres East End N ½ NW¼ Sec 33 TP 32 N R 6 E
According to the Plat on This Page

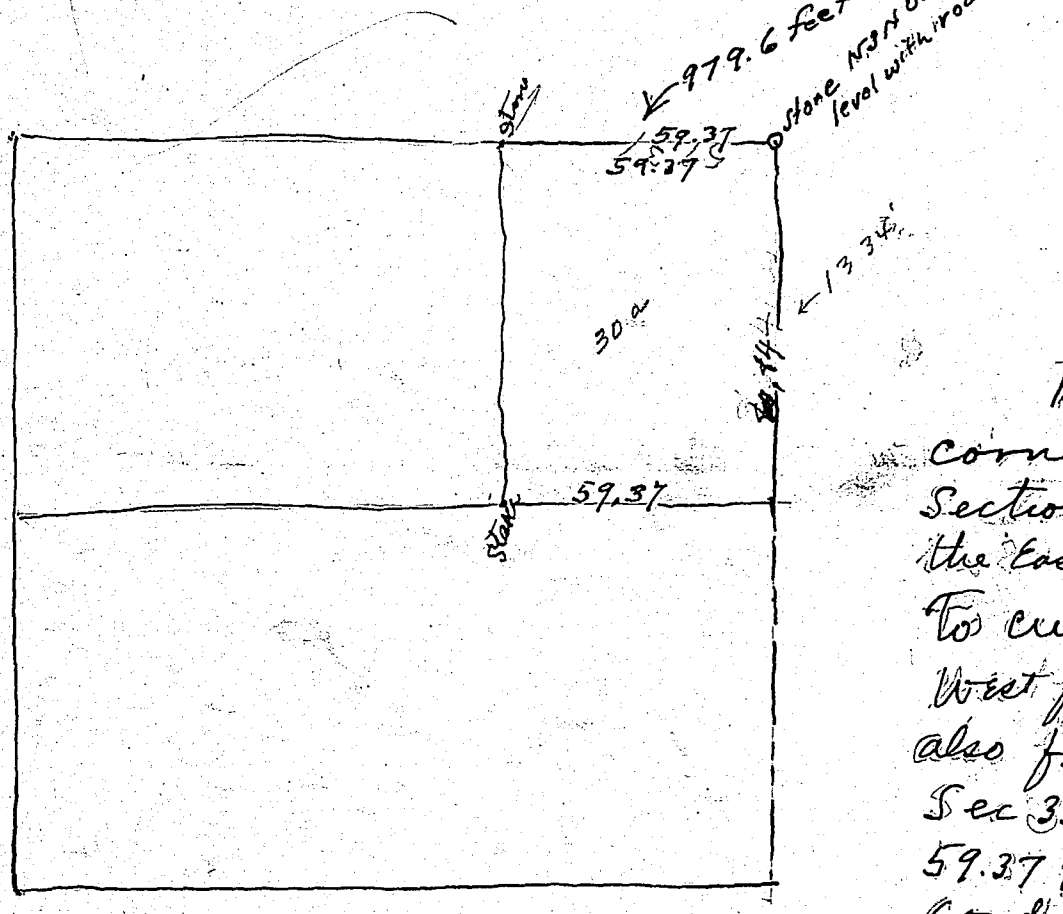

80 chs = 1 mile
20 chs = ¼ mile

Beginning at South East corner N ½ NW ¼ Said Section measured North along the East line Said N ½ (80.54) ch To cut off 30 acres measured West from the NE Corner and also from NW Cor S N ½ NW ¼ Sec 33 Twp 32 N R 6 East 59.37 Rods and set Stake according to Plat.

J. W. Sellers.
Dpy.

Corners	Witness Trees	Diam.	Course	Links	Corners	Witness Trees	Diam.	Course	Links

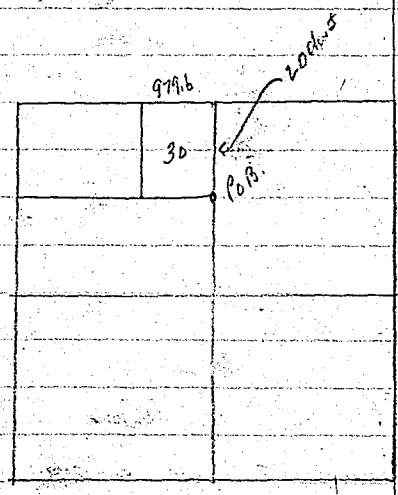

RECORD OF SURVEYS,

WILSON, HUMPHREYS & CO., LOGANSPORT, IND.

SECTION 26 TOWN 33 NORTH OF RANGE 4 EAST.

Survey of North East quarter of Section 26-33-4 to divide said quarter between O B Jordan and Albert Jones to give the said O B Jordan the South three fourth and the said Albert Jones the north one fourth of the said North East one fourth

Said Parties to the survey were present and participated in the Survey The survey was made on the Eleventh day of April 1919 and was made as shown in plat on this page

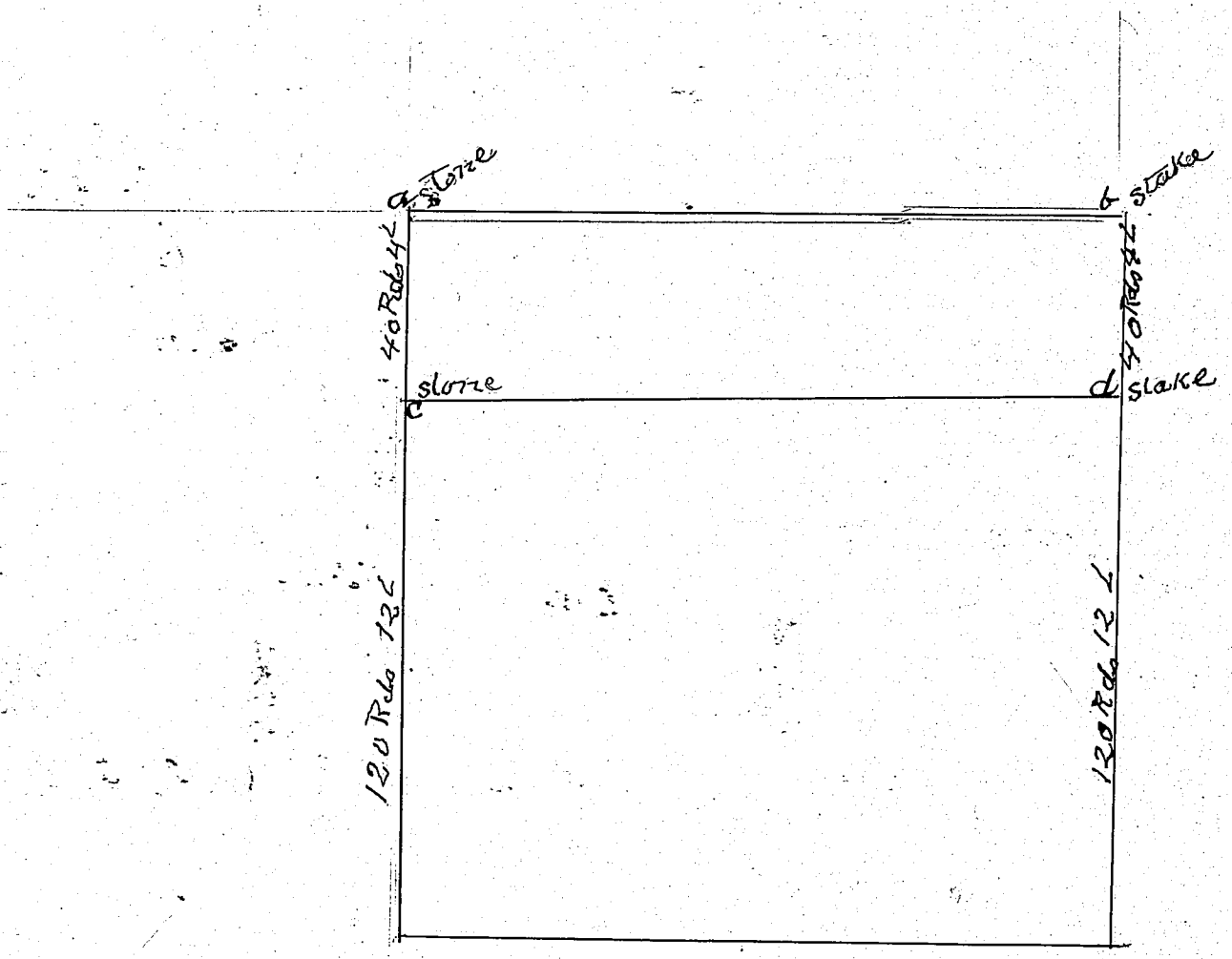

Corners	Witness Trees	Diam.	Course	Links	Corners	Witness Trees	Diam.	Course	Links
a	Found stone at the angle of the ditch								
b	" Stake center of the road								
C	Set Stone								
d	Set large Stake								

KOSCIUSKO COUNTY, INDIANA.

SECTION 1 TOWN 30 NORTH OF RANGE 6 EAST.

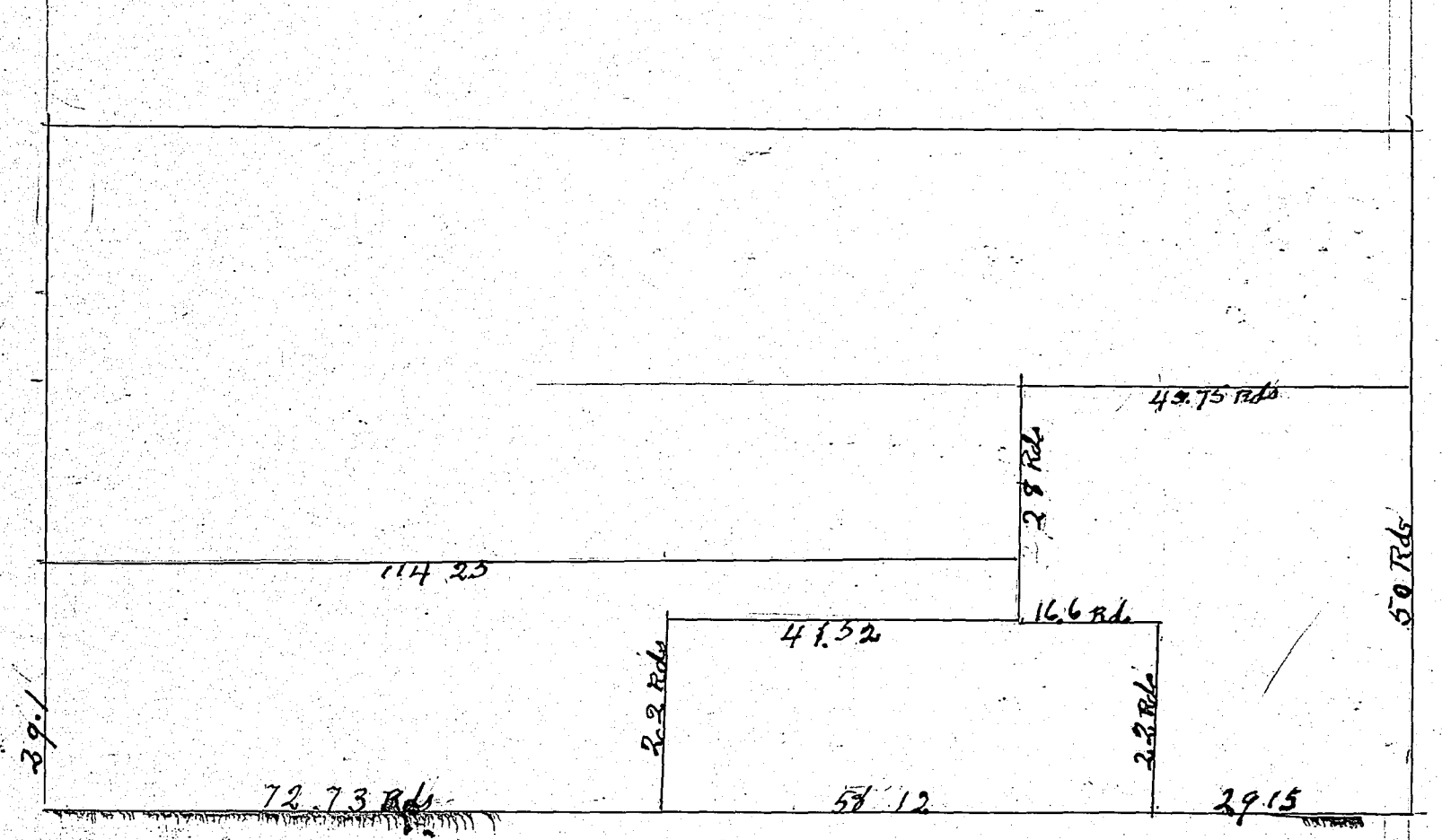

Corners	Witness Trees	Diam.	Course	Links	Corners	Witness Trees	Diam.	Course	Links

RECORD OF SURVEYS.

WILSON, HUMPHREYS & CO., LOGANSPORT, IND.

SECTION 13 TOWN 30 NORTH OF RANGE 7 EAST.

March 1919 Surveyed for Mrs F.W. Abbott and Mr Crull on the South West quarter Sec 13 - 30 - 7 to establish line between the said parties cutting off 3 acres from the the S.W. 1/4 of S.W. 1/4 said section, from north side thereof Measured west line said S.W. 1/4 161 6 2/3 Divided same into to equal parts for S.W. & N.W. 1/4 of said S.W. 1/4 Then measured 6 rods south from the central point Establishing the S.W. cor of said 3 acre tract Found the central point on east line said S.W. 1/4 measured

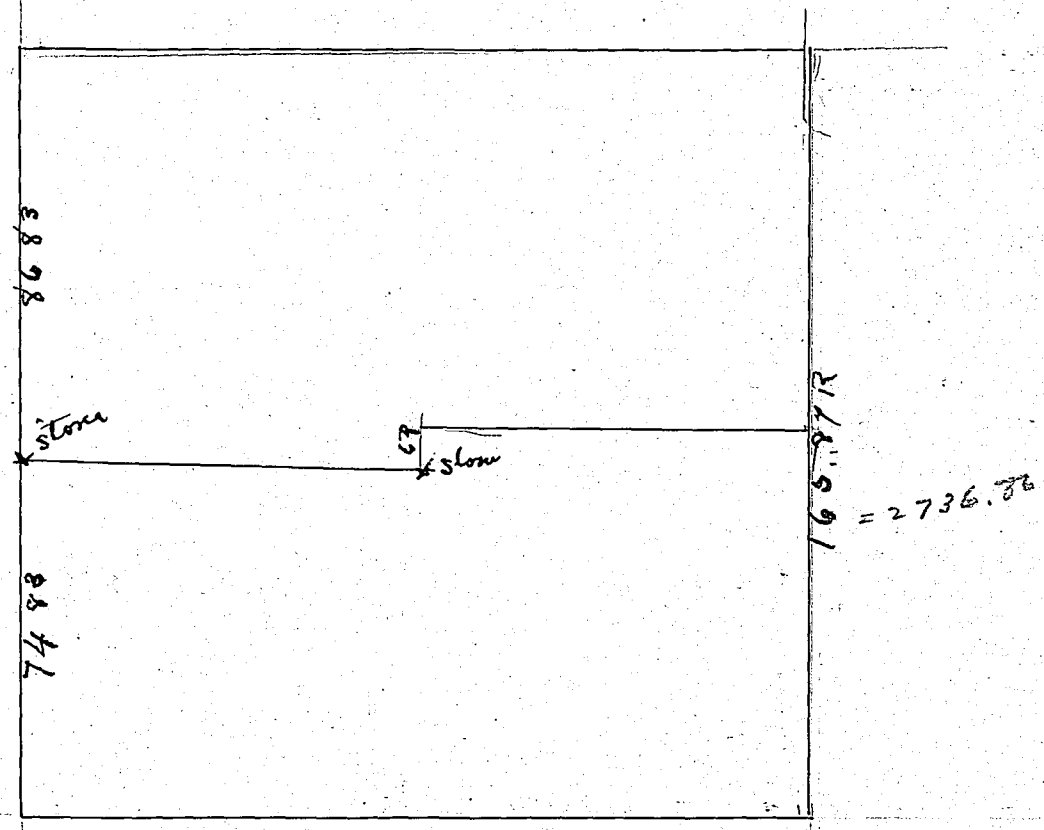

Corners	Witness Trees	Diam.	Course	Links	Corners	Witness Trees	Diam.	Course	Links

KOSCIUSKO COUNTY, INDIANA.

SECTION 36 TOWN 34 NORTH OF RANGE 6 EAST.

Survey made May 8 1919 to divide N.W. 1/4 Section 36 TP 34 Range 6 between Eli Chrowl and to give Eli Chrowl the East 80 acres and the west 80.61 acres Both parties to the survey were present and participated in and expressed themselves satisfied with the survey is accord with the plat shown below. Found stone at S.W Cor the said 1/4 measured the South line set stone as shown in plat Took center of a large linn tree for N.W Cor said 1/4 measured N line set stone as per plat

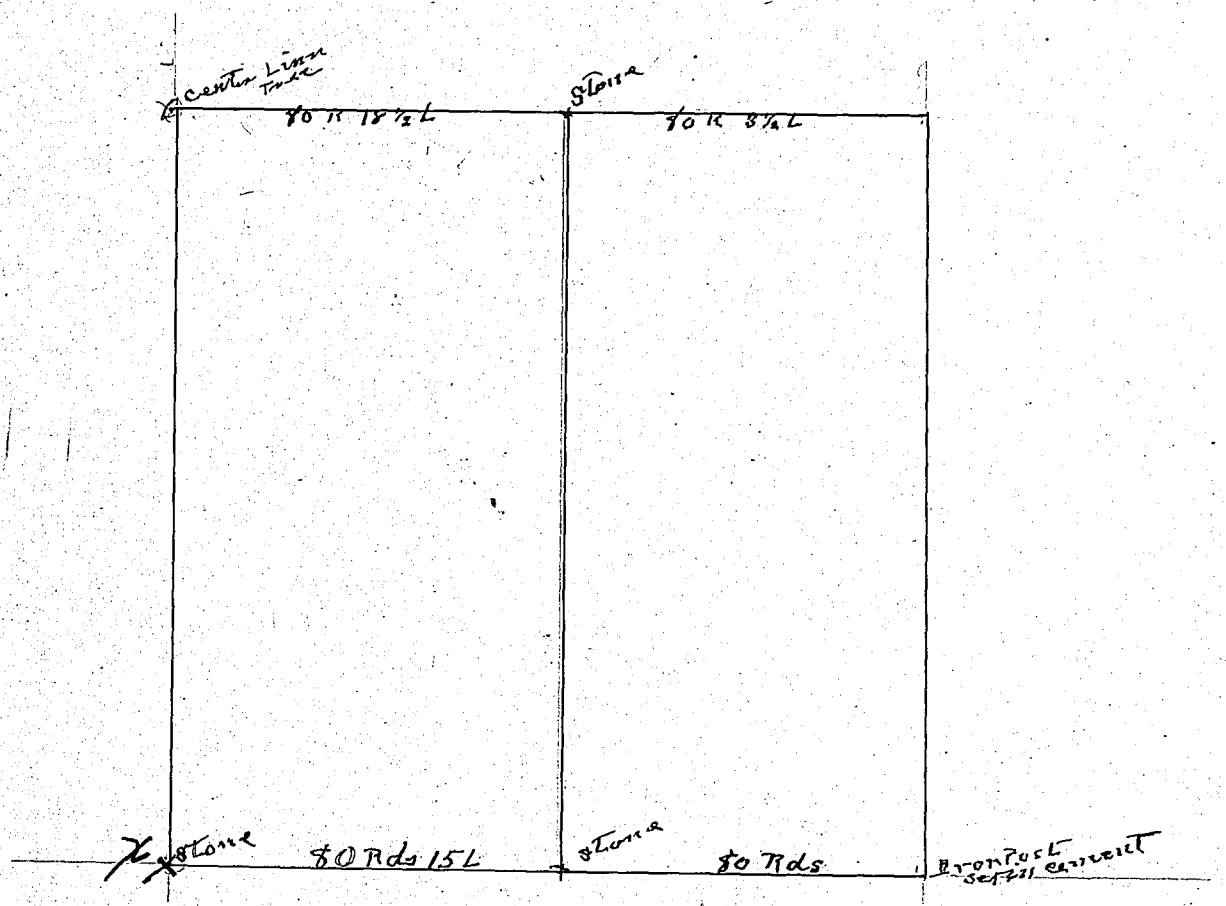

Stone found at X
4/23/34
Robert J Fleischer
C. Surv.

Corners	Witness Trees	Diam.	Course	Links	Corners	Witness Trees	Diam.	Course	Links

RECORD OF SURVEYS,

WILSON, HUMPHREYS & CO., LOGANSPORT, IND.

SECTION 10 TOWN 30 NORTH OF RANGE 6 EAST.

Notices having been served on Mary Petgen and Warren proceeded to make survey in the North East ¼ of Sec 10 TP 30 Range 6 between Mary Petgen, Isaiah Warren and Norman Tucker in accord with diagram shown on this page Isaiah Warren and Petgen being duly sworn acted as Chainmen proceeded to make the survey

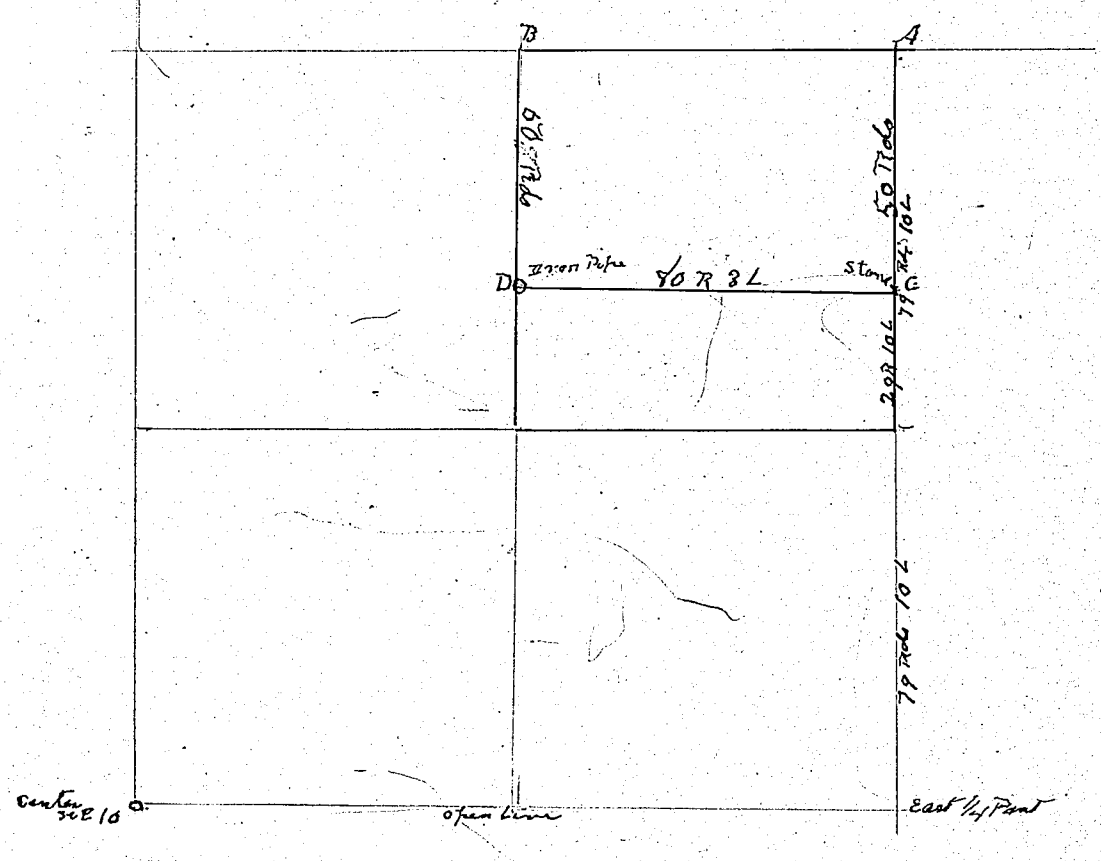

	Corners	Witness Trees	Diam.	Course	Links	Corners	Witness Trees	Diam.	Course	Links

J. H. Sellers for

S. S. Boggs
County Surveyor

KOSCIUSKO COUNTY, INDIANA.

SECTION 24 TOWN 31 NORTH OF RANGE 5 EAST.

Surveyed for Parker And Mattix May 13 1919 Established the Line dividing the East quarter of said Section 24
Survey was made and monuments found or set as shown in plat on this Page. This plat shows the whole of the east half of said section

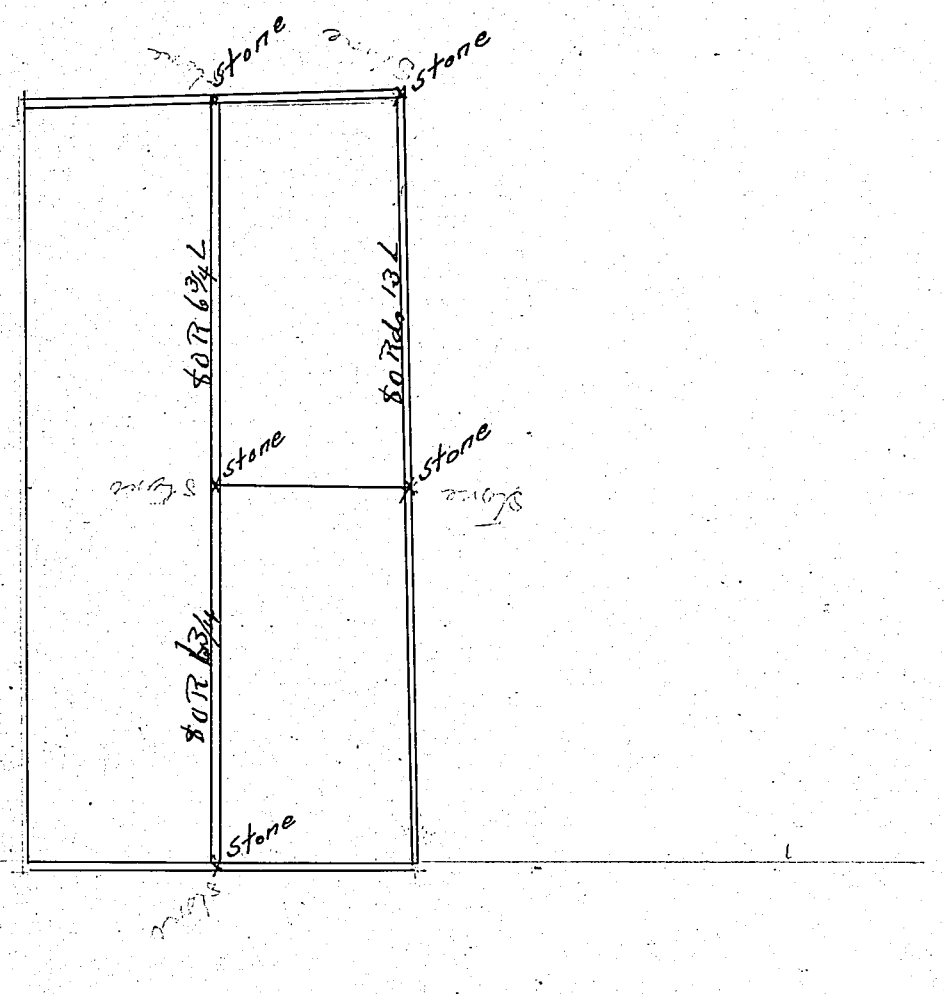

Corners	Witness Trees	Diam.	Course	Links	Corners	Witness Trees	Diam.	Course	Links

RECORD OF SURVEYS.

WILSON, HUMPHREYS & CO., LOGANSPORT, IND.

SECTION 10 T 9 TOWN 33 NORTH OF RANGE 6 EAST.

May 14 1919 Survey made for line between J C Miller and Mrs Emma Nicely To establish the line between South & East from the S E cor of section 9 and and the West 100 acres of Sec
Established corner at A from an old original witness tree a now decayed Linn Stump. at B the corner pump well established and the measurement is 100 Rds 20 Links N. & S. found an old corner post with evidence of having been the South East post of the required 100 Acre Tract measurements proved this true So ES Established Corners at B & C establishing the line B. C as the line between the said parties

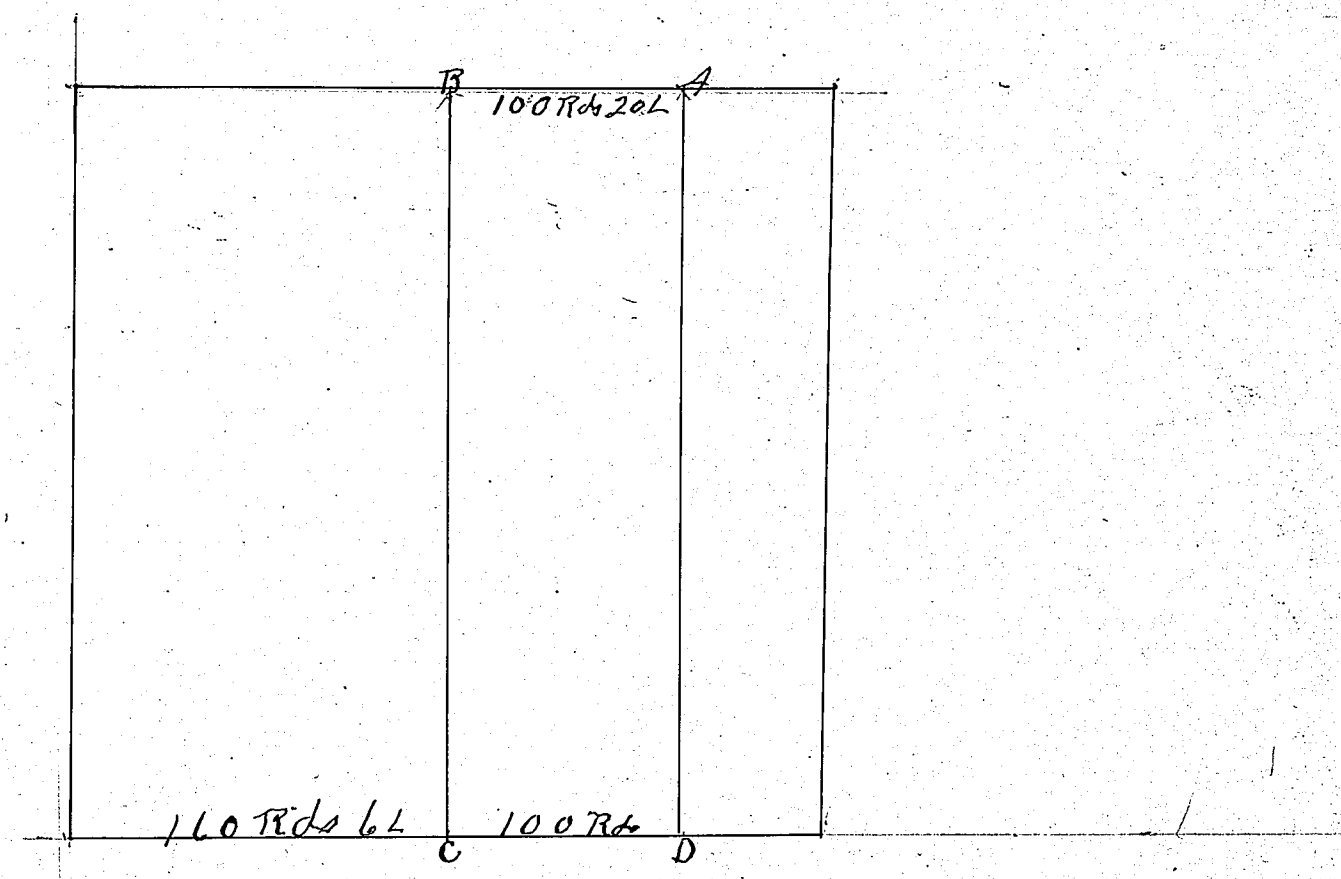

Corners	Witness Trees	Diam.	Course	Links	Corners	Witness Trees	Diam.	Course	Links
A									

KOSCIUSKO COUNTY, INDIANA.

SECTION 27 TOWN 32 NORTH OF RANGE 7 EAST.

Survey mad May 20 1919 in the North West 1/4 of the North West 1/4 Section 27 - 32 - 7 for Albert I Bloom, Miles Wedle, & W F McGary As shown by felt on this Page The parties to the survey were present and participated in the survey Monuments that governed the survey were found as shown in plat



Corners	Witness Trees	Diam.	Course	Links	Corners	Witness Trees	Diam.	Course	Links

Survey was made by J W Sellers
for Stanley S Boggs
County Surveyor

RECORD OF SURVEYS.

WILSON, HUMPHREYS & CO., LOGANSPORT, IND.

SECTION 29 TOWN 31 NORTH OF RANGE 7 EAST.

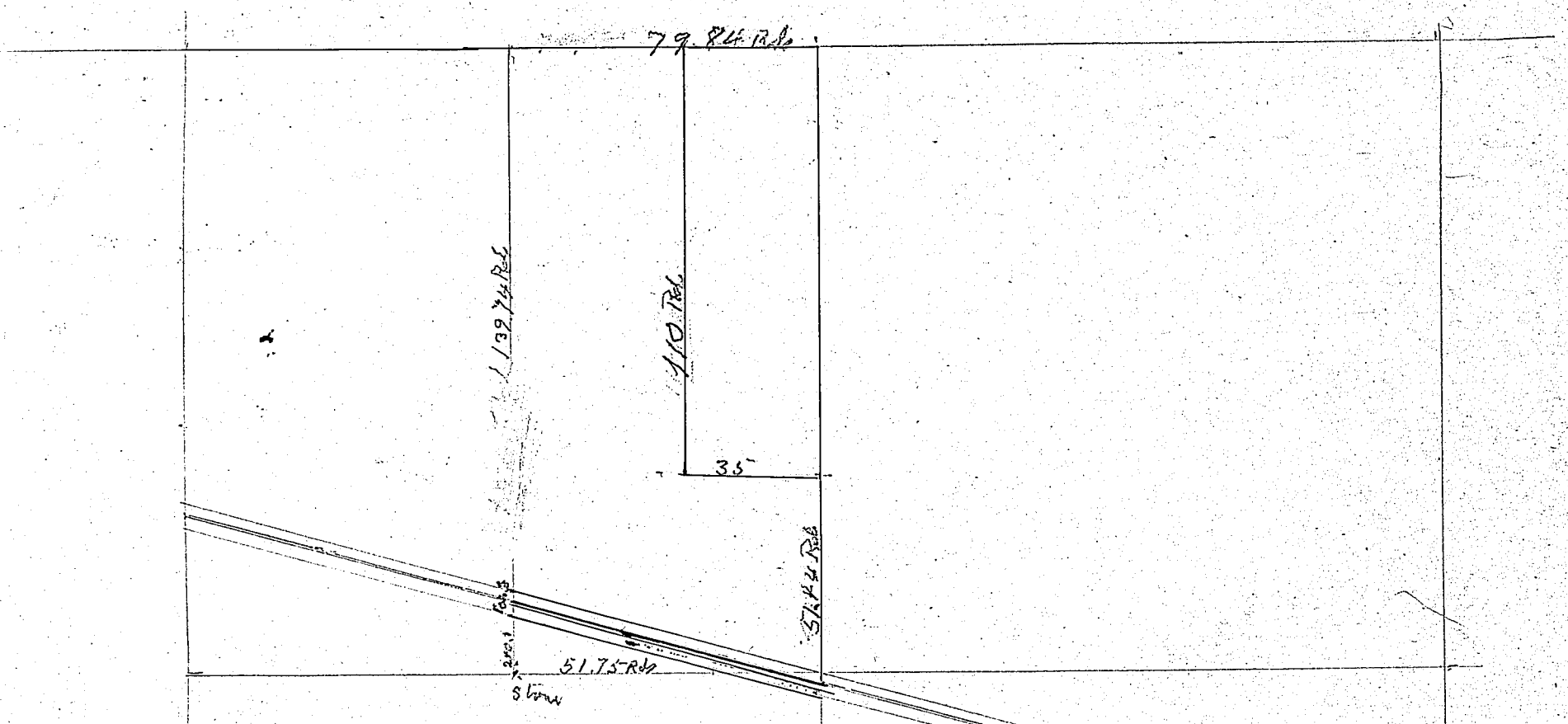

	Corners	Witness Trees	Diam.	Course	Links	Corners	Witness Trees	Diam.	Course	Links

KOSCIUSKO COUNTY, INDIANA.

SECTION 8 TOWN 30 NORTH OF RANGE 6 EAST.

Surveyed for Samuel Bashore in town of Silver Lake May 29 1919 Setting out a tract 8 rods, 12½ East and west by 18 rds north and south in accord with the plat as shown below Samuel Bashore was present and acted as Chairman and undersigned acted as the other Chairman Took position at A over the monument marking the North ¼ post Section 8 denoted on the plat by the letter A sent a flag to B Sec Corner and sat in line A B and in that line measured 18 rods 16 ft to C establishing the north west Corner of the said tract Also established the north East corner of said tract by measuring 10 rds 3½ ft in the line A B west from A this corner is marked E on plat At C turned off right angle from the line A B and measured south 8 rods established South west Corner of said tract marked F. Also Established corner at D 18 rods south of the line A B and in the line D F measured 8 rods 12½ ft East from F establishing South east Corner of said tract marked G



Corners	Witness Trees	Diam.	Course	Links	Corners	Witness Trees	Diam.	Course	Links
A	is under the west rail of the side track of the Big Four R R about 3 ft South of the of north end of plank forming the crossing of side tracks The rail is marked by a cross cut on west side near the top.								
B	is center of Main and Jefferson Streets.								
C	is witnessed by Maple	10 in	S 40½° East	43					
	Surveyed for Stanley & Boggs County surveyor by J. W. Sellers deputy								

RECORD OF SURVEYS.

WILSON, HUMPHREYS & CO., LOGANSPORT, IND.

SECTION 31 TOWN 34 NORTH OF RANGE 5 EAST.

Surveyed for Wm B Anglin for the divisio of real estate of J. J Raff. Consisting of West half of East half North East Quarter and East half of West half said South East quarte Section thirty one (31) T 34 north Range five (5) East consisting of 80 acres less one acre in South west Corner there of. Found Stone at East quarter post Measured west to center post 160 rds 9 Links Set Stone for line between the land of H E Raff and J. J Raff 40 rd 2 1/4 Links from East quarter post. Set Stone for South End of line between C. O Thomas & J. J Raff including the 1 Acre off the South west corner of the J. J Raff land 41 rds 2 1/4 Links from the center post of said section. For the division of the J. J Raff land Set Stone 80 rds 4 1/2 Links from East quarter post

On north side found Stone at north East corner of Section. Measured 159 rds 21 Links to north quarter post Set Stone for line between J. J Raff and C. O Thomas 39 rds 24 Links East of N quarter post Set Stone for division of J. J Raff land 79 rds 23 Links West of N.E. cor said Section 31. Set Stone for line between H. E. Raff and J. J Raff 39 rds 24 Links West of N.E. Corner said Section

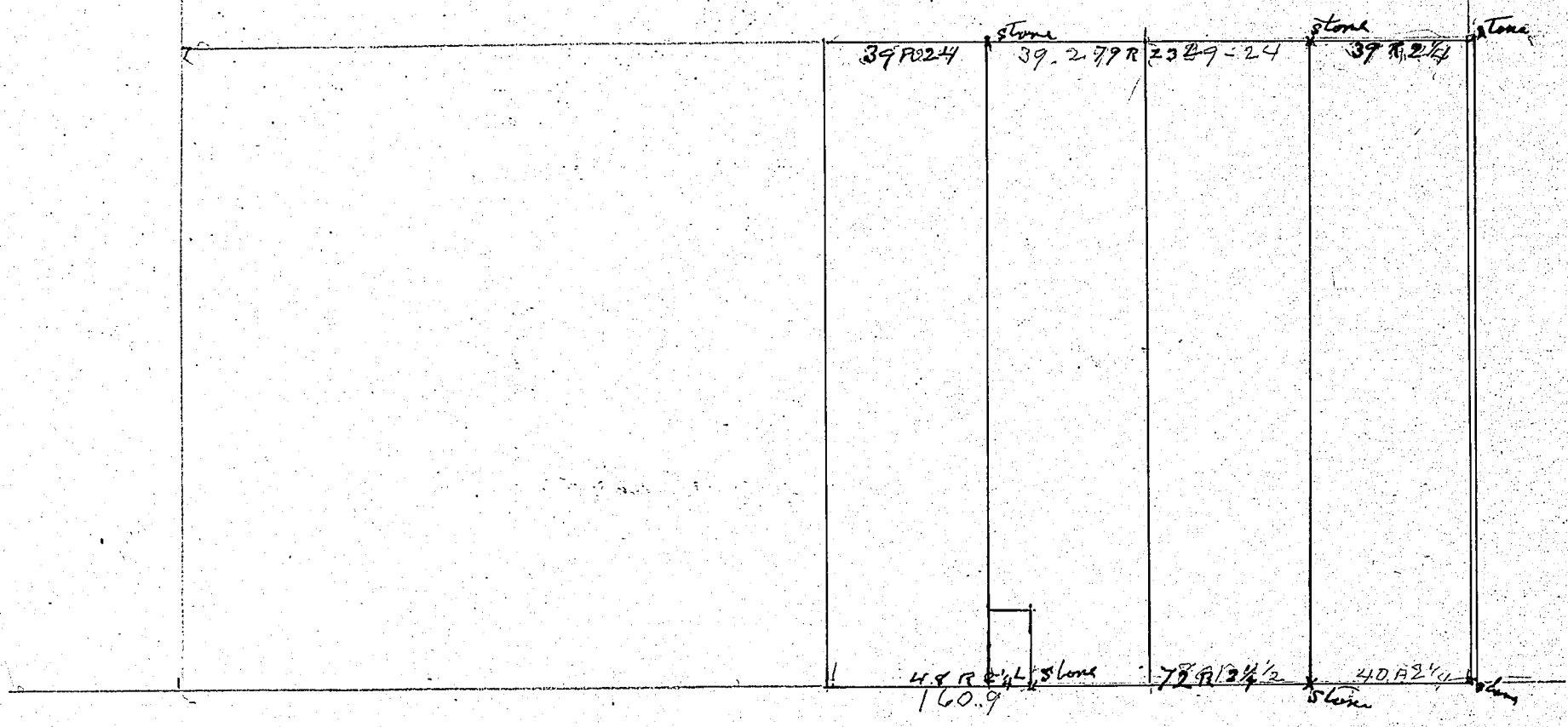

Corners	Witness Trees	Diam.	Course	Links	Corners	Witness Trees	Diam.	Course	Links

John Sellers

KOSCIUSKO COUNTY, INDIANA.

SECTION 13 TOWN 33 NORTH OF RANGE 6 EAST.

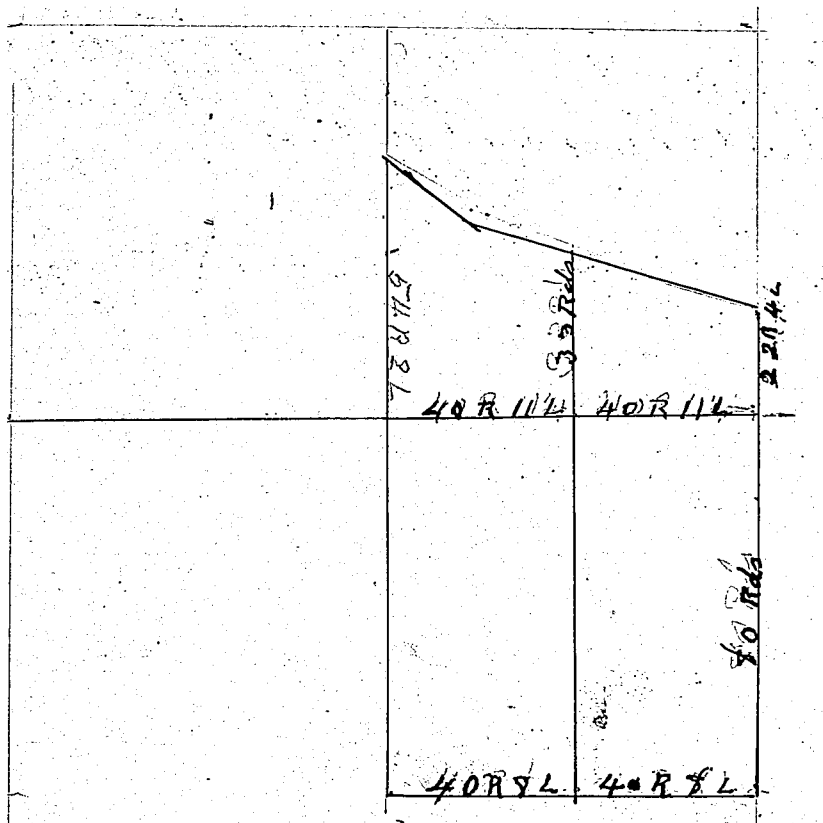

Corners	Witness Trees	Diam.	Course	Links	Corners	Witness Trees	Diam.	Course	Links

RECORD OF SURVEYS,

WILSON, HUMPHREYS & CO., LOGANSPORT, IND.

SECTION 8 TOWN 32 NORTH OF RANGE 6 EAST.

Surveyed for north line of the south 78.5 of Lots 37 & 38 in West's eastern addition City of Warsaw for Dayton Shanefelt. Measurements as follows Beginning at the center of Ft Wayne Street in the east line Lot 38 measured 181.5 ft to said north line of said Lots 37 & 38 thence south along the last line lot 38 50 feet to a point forming the east end of the line sought. Then beginning at the center of Ft Wayne Street in the West line of Lot 37 measured 181.5 feet to the north line of said Lots 37 & 38. thence 50 feet along the said west line of Lot 37 to a point forming the west end of the line sought - as shown by plat below.



North part Main Street

Corners	Witness Trees	Diam.	Course	Links	Corners	Witness Trees	Diam.	Course	Links
Lots 37 & 38 in West's Eastern add. are 4 rods wide by 9 rods long									
Surveyed by J H Sellers for Stanley S Bogg County surveyor									

KOSCIUSKO COUNTY, INDIANA.

SECTION 6 TOWN 34 NORTH OF RANGE 7 EAST.

Beginning at a point N. 84°-00'E 660.00' from a stone at center of the N.E. 1/4 Sect. 6, T 34, R. 7 E; thence running: N 84°-00'E 536.60' to a point; thence N 72°-55'E 150.00' to a stake on section line between sections 5 & 6; thence due south along said section line 522.90' to a stake at intersection of the North side of Lake St Extension and said line; thence S 38°-30'W with said street line 335.80'; thence due South with the west line of said street 14.20' to the intersection of said street line with the center line of an East and West Street (no name); thence due West along said center line 69.80' to a stake; thence due North 6.74.25' to a point; thence due West 396.00' to a stake on center line of Harrison Street Syracuse Indiana; thence due north with said center line 27.40' to place of beginning containing 4.64 acres more or less, reserving on the South side a strip 125 x 69.80 for a street on the North West Corner a parcel 125 x 27.4 x 239 as a part of Harrison St.

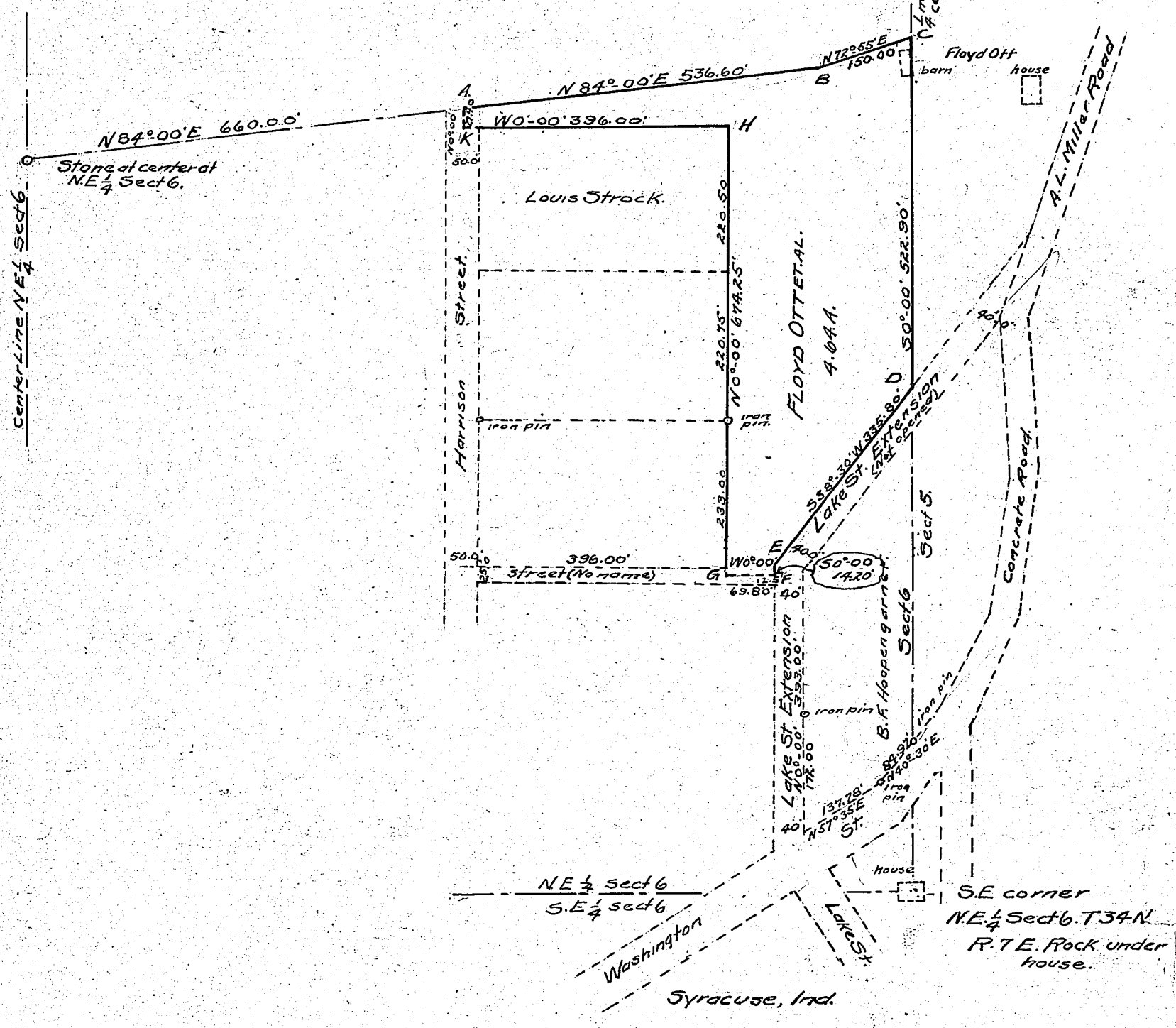

Corners	Witness Trees	Diam.	Course	Links
All stakes. No stones set.	Not witnessed.			
A	Note:- All iron pins and			
B	rock at center of 1/4 sect.			
C	are easily found. Pins			
D	were encountered on			
E	contiguous property			
F	surveys.			
G				
H				
K				

Corners	Witness Trees	Diam.	Course	Links
	Surveyed and platted by G.V. Helms, for S. S. Boggs, county surveyor Kosciusko Co. July 24-25 1919.			

EAST.

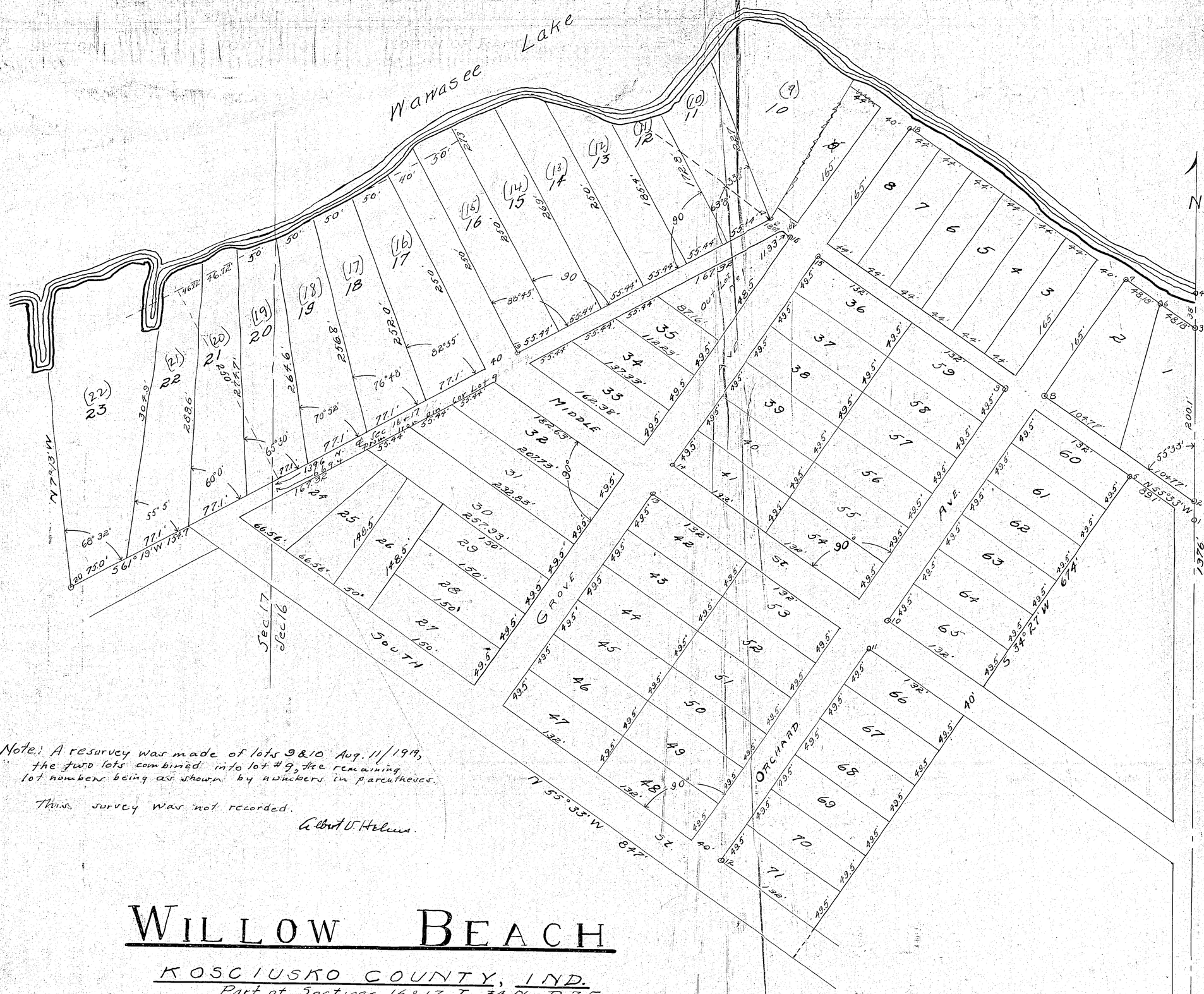

Note: A resurvey was made of lots 9 & 10 Aug. 11/1919, the two lots combined into lot #9, the remaining lot numbers being as shown by numbers in parentheses.

This survey was not recorded.

Albert V. Helms.

WILLOW BEACH

KOSCIUSKO COUNTY, IND.

Part of Sections 16 & 17, Tp. 34 N., R. 7 E.

Nota Bene:

Willow Beach is a part of Lot 3 Secs 16 & 17-34-7. Lot 3 is shown Surv. Rec 2 Pg 152

Consists of 71 lots as shown. Lot 1 Begins at an iron Pipe 1376 feet north of SE Cor Lot 3. (Indian Lot)

Th N 258.1 feet to IP #4 in line with #2. Beg. at Pipe No 1 and running thence N 55°33' W 89.1 feet to pipe No 5 S 34 27 W 674 feet, th N 55°33' W 847 feet to SE line of Lots 11-23 inc., th S 61°19' W. 154.7 feet to pipe No 20 at SW Cor Lot 23, th N. 7°13' W. 320 feet to the South Shore of Lake Wawasee, th along the shore line to p.o.b. + cont 18.75 A. Mt No 6 is a harrow tooth in the root of an Oak Tree. All other are iron pipes.

Inked in by G.A.M. 6/10/47.
Shady Helms was something like Pinkey McClellan.

Course	Links

RECORD OF SURVEYS,

WILSON, HUMPHREYS & CO., LOGANSPORT, IND.

SECTION 16 TOWN 34 NORTH OF RANGE 7 EAST.

Survey of lots 43, 44, 45, 46, 47, 48, 49 & 50 of Wood & Moore's Addn at Lake Wawasee. Aug 5-8, 1919. Depth of lot lines not indicated, were not chained account inaccessibility due to building sites. Made for Ross Franklin; Moore and Franklin being present and acquiesced. Points located as indicated below.

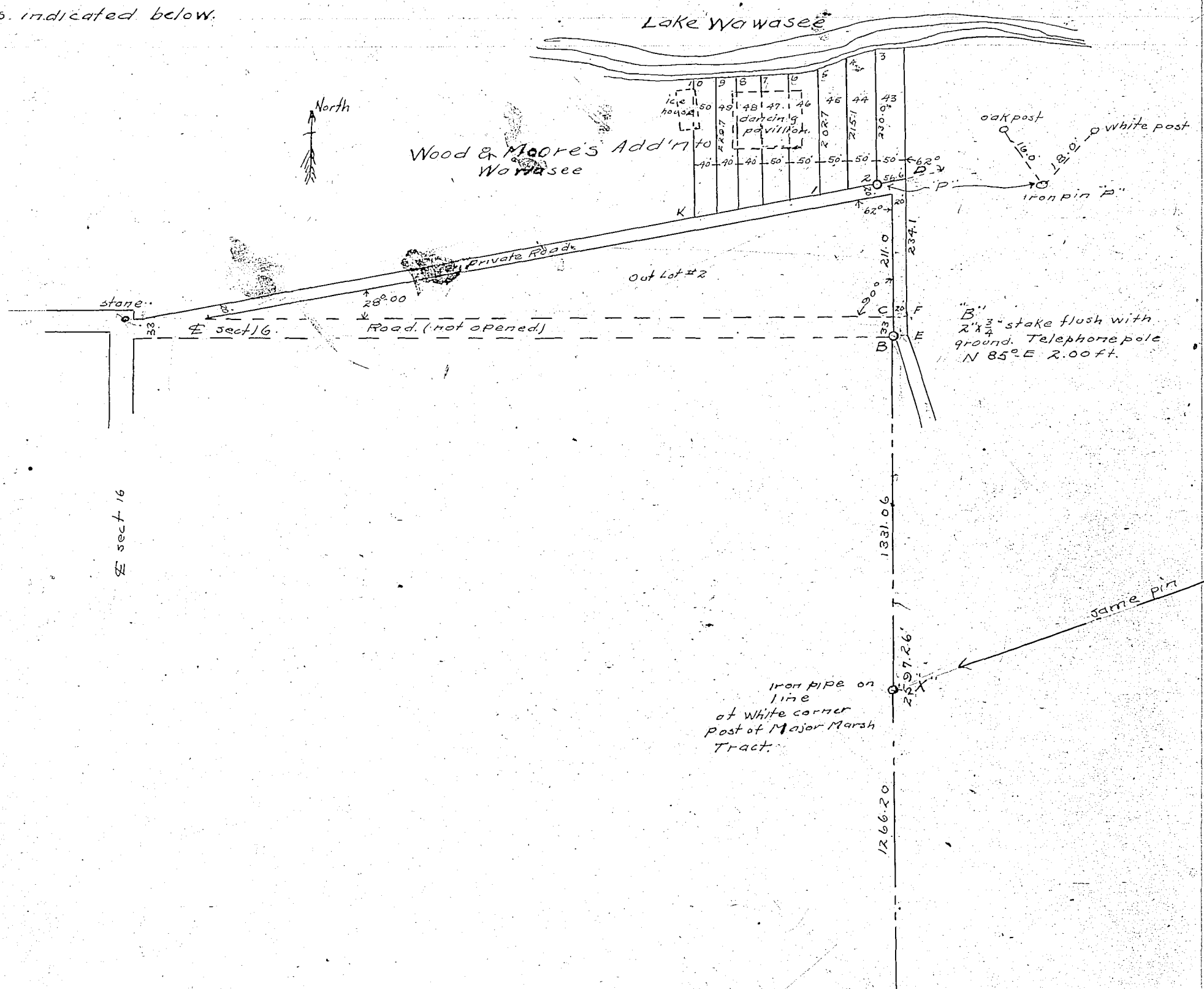

S.W 1/4 of S.E 1/4 sect 16 — S.E 1/4 of ~~Sect~~ S.E 1/4 of Sect 16

stone "A"

Corners	Witness Trees	Diam.	Course	Links	Corners	Witness-Trees	Diam.	Course	Links
A - B	2597.26'	N 0°27' E	magnetic.						
B - E	20.00	90°	vernier.						
E - F	33.00	90°	"						
F C	20.00	90°	"						
F - D	234.10	90°	"						
D - K	419.40	62°	vernier						

Set of iron pin "X", sighted to stone "A", prolonged line to "B" a distance of 1331.06' to comply with deed and land descriptions of adjacent lands on west side of line AB. Set 2"x 3/4" stake flush with ground at "B" shifted to E, then F; set similar stake at "C" set 2"x 3/4" stake at "D" 234.1 ft from F. Turned 62°, set iron pin "P" 56.6 ft from "D." set stakes 2"x 3/4" at K, 1, 2("P"), 3, 4, 5, 6, 7, 8 9 & 10. The fronts of each lot are the corresponding lot width divided by the cosine of 28°00' Example $\frac{50}{X} = \cos 28° \quad X = \frac{50}{.88295} = 56.6$

Lot depth chained to waters edge Aug 8 1919.

Stakes on lot fronts were not set on account of a dense thicket of under brush, covering line of sight "D - K"

Surveyed for S. S. Boggs, Co. Surveyor by G. V. Helms, Depty. Co. Surveyor.
Aug 5-8 1919.

KOSCIUSKO COUNTY, INDIANA.

SECTION 16 TOWN 34 NORTH OF RANGE 7 EAST.

Surveyed for Major Marsh, Oct. 3-4 1919 lying in S.E. ¼ Sect 16. Lot 14 was subdivided according to the plat below. See old recorded plat of Sudlow & Marsh Addn. The centre line of lot #8 this addition is the North side of lot #1 this plat.

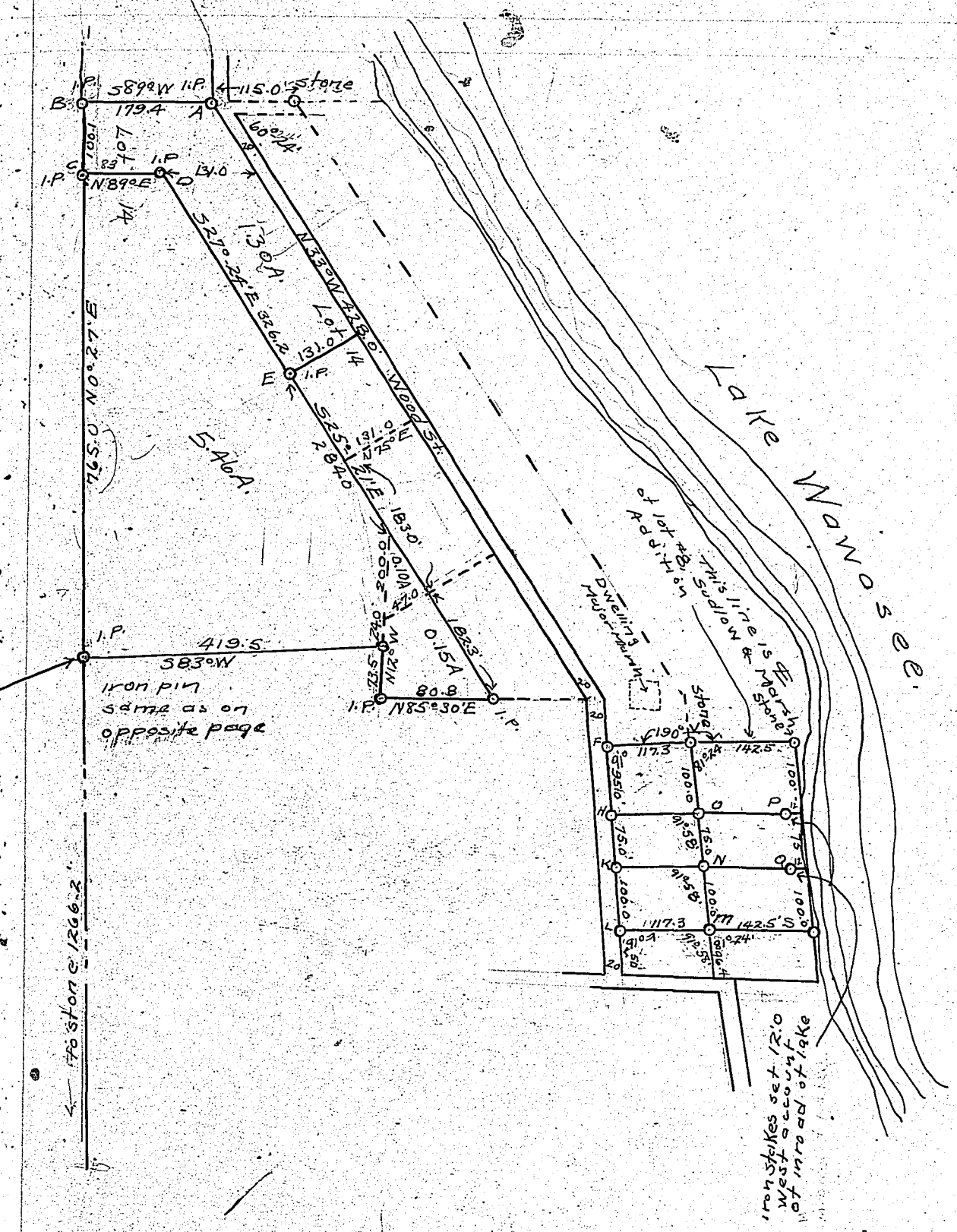

Corners	Witness Trees	Diam.	Course	Links	Corners	Witness Trees	Diam.	Course	Links

Iron pins set at A, B, C, D, E, F, H, K, L, M, N, P, Q & S Other circles are either iron pins or stones as indicated.

Surveyed by A.V. Helms, Deputy Co. Surveyor for D.L. Boggs, Oct 3-4-1919.

RECORD OF SURVEYS,

WILSON, HUMPHREYS & CO., LOGANSPORT, IND.

SECTION 9 TOWN 34 NORTH OF RANGE 6 EAST.

Began at iron pin in ℄ concrete street just West of Big 4 R.R. tracks; sighted to rock ½ mile east at centre of Sect. 9. Spotted point "A," 660.0 ft. from iron pin; turned 90°, spotted point B (330 + 30 + 1) 361.0' from A. Turned 90°, chained to C, according to distances indicated. Turned 90°, chained to D. Side walk 4' wide and 1' from property line. Aug. 20/19

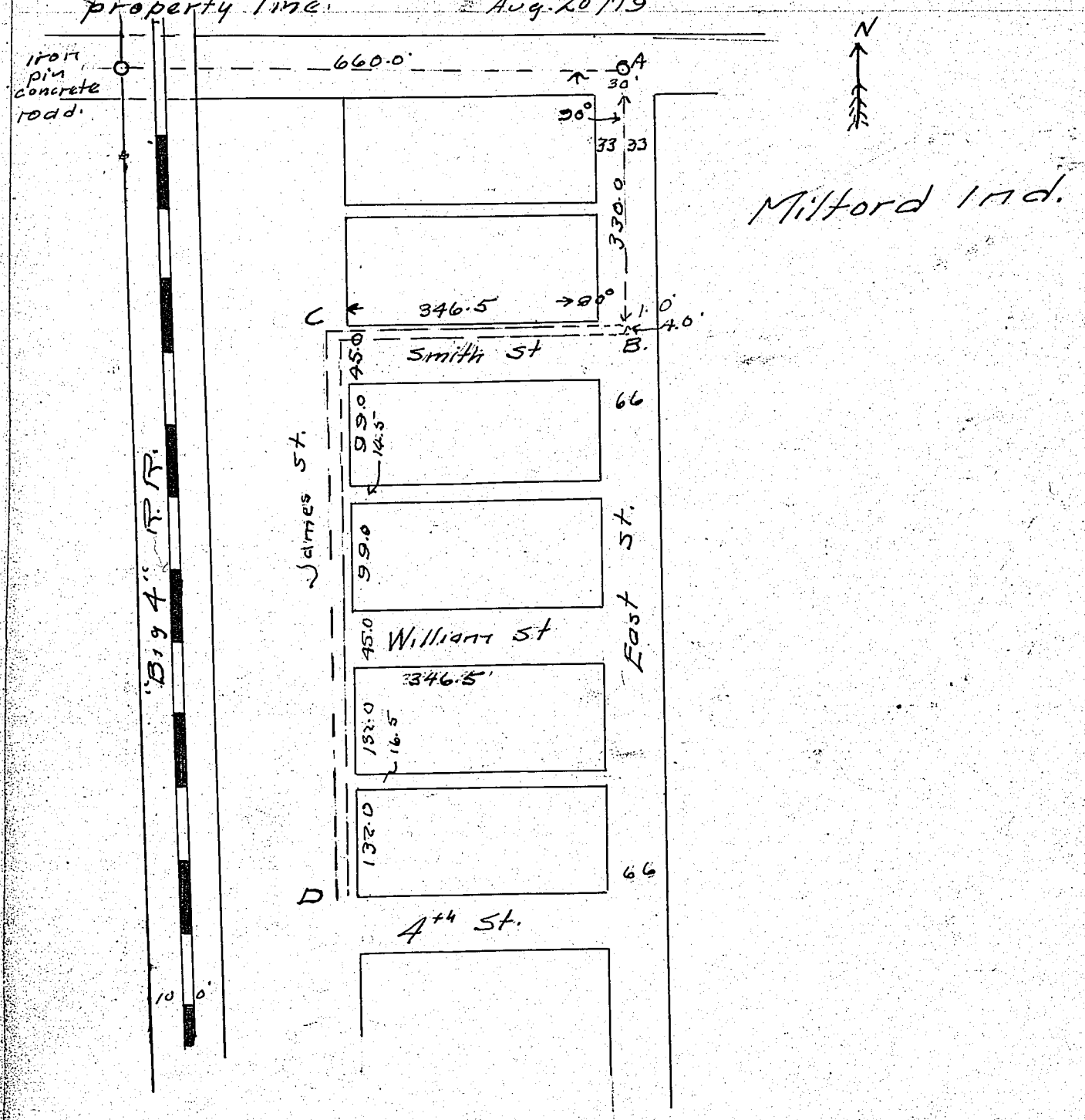

Corners	Witness Trees	Diam.	Course	Links	Corners	Witness Trees	Diam.	Course	Links

Surveyed for S. S. Boggs, Co. Surveyor for City of Milford Reliance, Aug. 20, 1919

T. V. Helms, Deputy Co. Surveyor.

KOSCIUSKO COUNTY, INDIANA.

SECTION 9 TOWN 34 NORTH OF RANGE 7 EAST.

Survey for S. L. Ketring, setting corner stakes of Lots # 7, 8, 9, 10, 11, 12, 13, 14, 15, 16. stakes set at north corners, a row set on south line 146.5' south. Ran line from pins A and B as indicated. Lots extend to waters edge. See blue print held by J. C. Dolan, at Syracuse Indiana; this print not recorded. Ketring owned at this date lots 7-17 inclusive Aug. 26 1919.

Corners	Witness Trees	Diam.	Course	Links	Corners	Witness Trees	Diam.	Course	Links

Surveyed for S. S. Boggs, Co. Surveyor, by G. V. Helms, Aug. 26, 1919.

& H. E. S.

RECORD OF SURVEYS.

WILSON, HUMPHREYS & CO., LOGANSPORT, IND.

SECTION 9 TOWN 34 NORTH OF RANGE 7 EAST.

Survey for J.C. Dolan, Lots # 9, 10, 11, 12, at Kale Island. See print held by Dolan, at Syracuse Indiana; this plat not recorded. Iron pins exist at all lot front corners, A parallel curve was run at back of lots 150' from the front, stakes being set 44.5 ft apart.

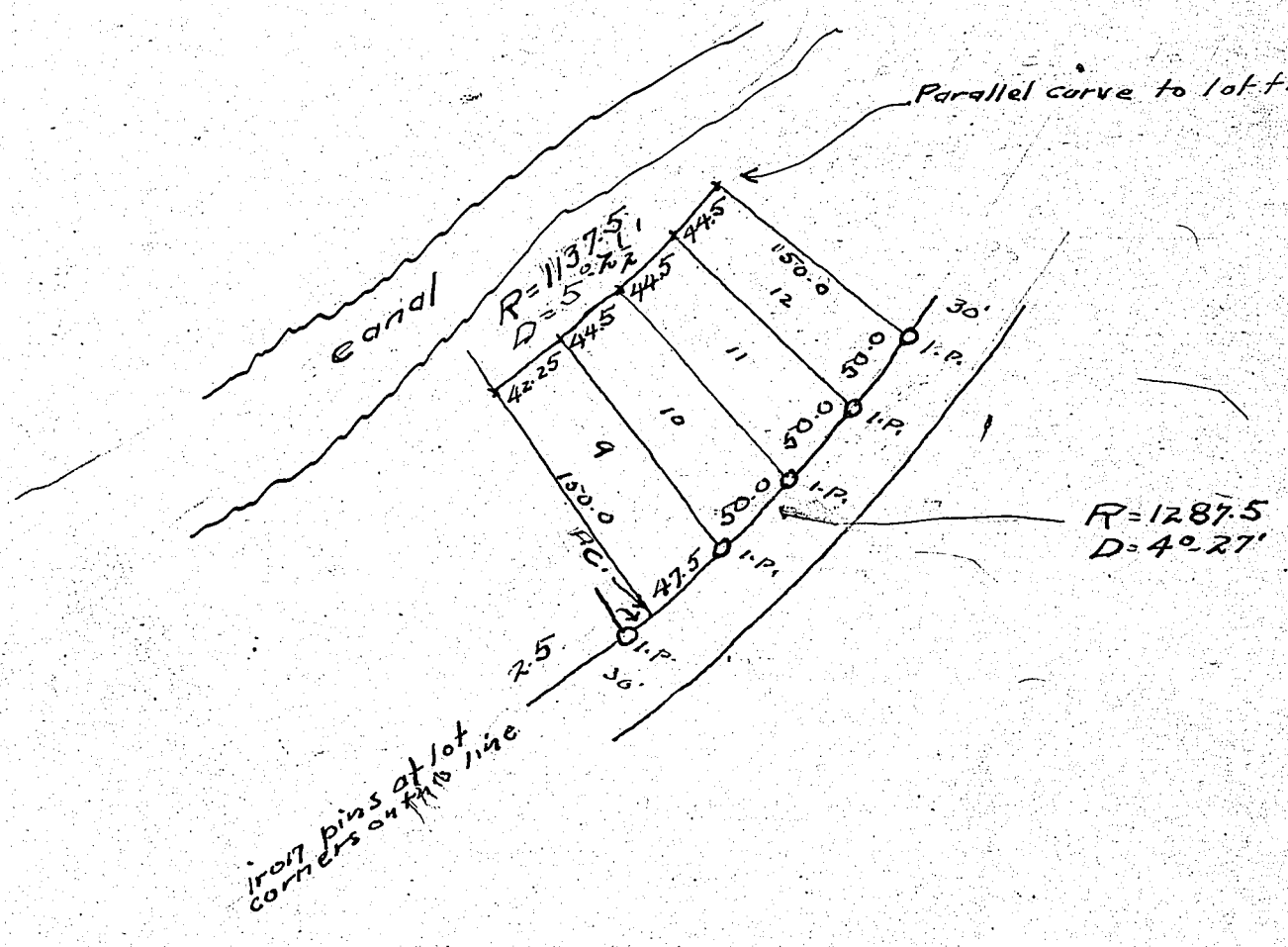

Corners	Witness Trees	Diam.	Course	Links	Corners	Witness Trees	Diam.	Course	Links
Surveyed for S.S. Boggs Co.					Surveyed, by R.V. Helms.			Aug 26 1918.	

KOSCIUSKO COUNTY, INDIANA.

SECTION S.E 1/4 Sect 12 TOWN 33 NORTH OF RANGE 6 EAST.

Survey for Nash Liebling at Pleasant View Addn's. Lake Tippecanoe. Aug 25 1919. Set iron pin "A" according to distances shown. E of Pearl St. is at rt. angles to 1/4 sect. line. Stakes were set at the south corners of lots 1–11 inclusive. Also line stakes were set on lot lines 1–11 inclusive. No stakes set on lots 12–22 inclusive. A tract adjacent to lot #11, 50' wide and in depth to the waters edge was staked for Liebling.

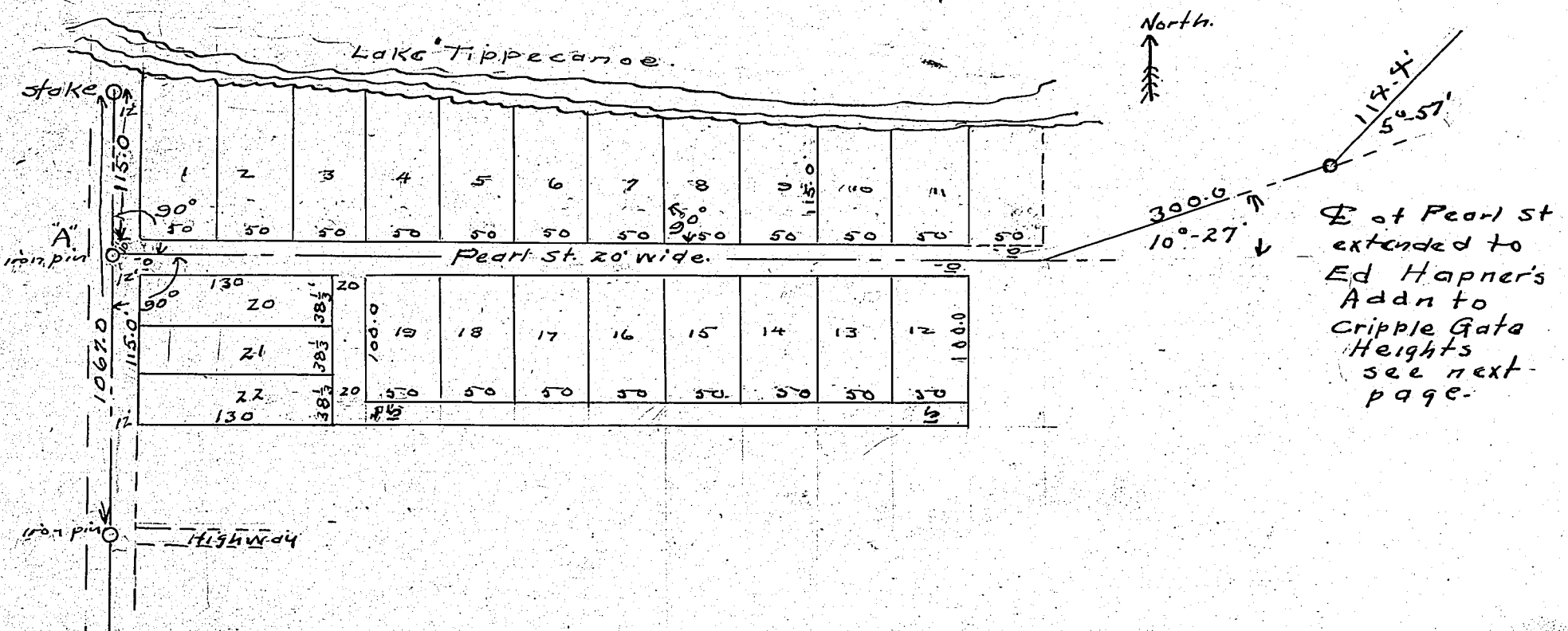

Corners	Witness Trees	Diam.	Course	Links	Corners	Witness Trees	Diam.	Course	Links

Surveyed by Boyys & Helms, Aug. 25-1919.

Pin "A" is driven slightly below the surface of the gravel road, if is a round gate hinge, sharp point down.

RECORD OF SURVEYS.

WILSON, HUMPHREYS & CO., LOGANSPORT, IND.

SECTION E N 1/4 Sect 12 TOWN 33 NORTH OF RANGE 6 EAST.

Survey for Ed Hapner, "Hapner's Addn" to ~~Cripple Gate Heights~~ Pleasant View. Laid out as shown, starting 50' east at lot 11 of Pleasant View Addn.'s. Lots extend to waters edge. See Recorders plat book #2, page #1. Also tracing in posession of Ed Hapner. Stakes set front and rear lots 1-7 inclusive. Lots extend to lake with 50' frontage at high water.

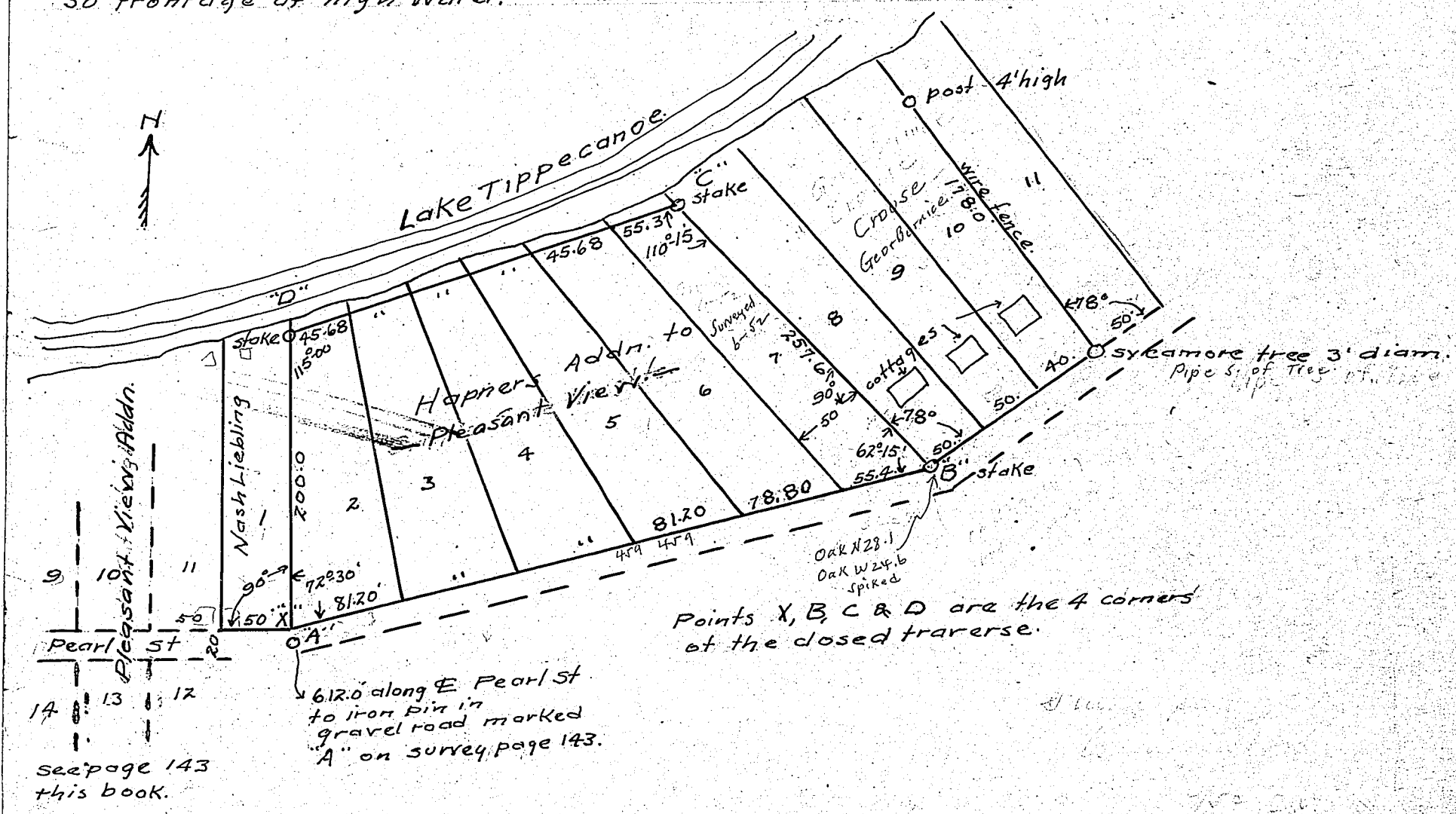

I made plat of this To large scale June 1952 q.v. — gw

Corners	Witness Trees	Diam.	Course	Links	Corners	Witness Trees	Diam.	Course	Links
Surveyed by S. S. Boggs, A. V. Helms, and W. D. Irick Sept 11, 1919.									

KOSCIUSKO COUNTY, INDIANA.

SECTION S.W 1/4 Sect 12 TOWN 33 NORTH OF RANGE 6 EAST.

Survey for Mr Rowe and Mr Adams. On opposite side of highway from Pleasant View Addn. is. Not a closed survey. Two boundry lines run as indicated by heavy black lines. Adams & Rowe present who designated the location of these lines in absence of sufficient data to rerun the original location of lot #8.

See Surveyors field note book "Miscellaneous Surveys" for more complete description of working conditions, for benefit of next surveyor who runs this.

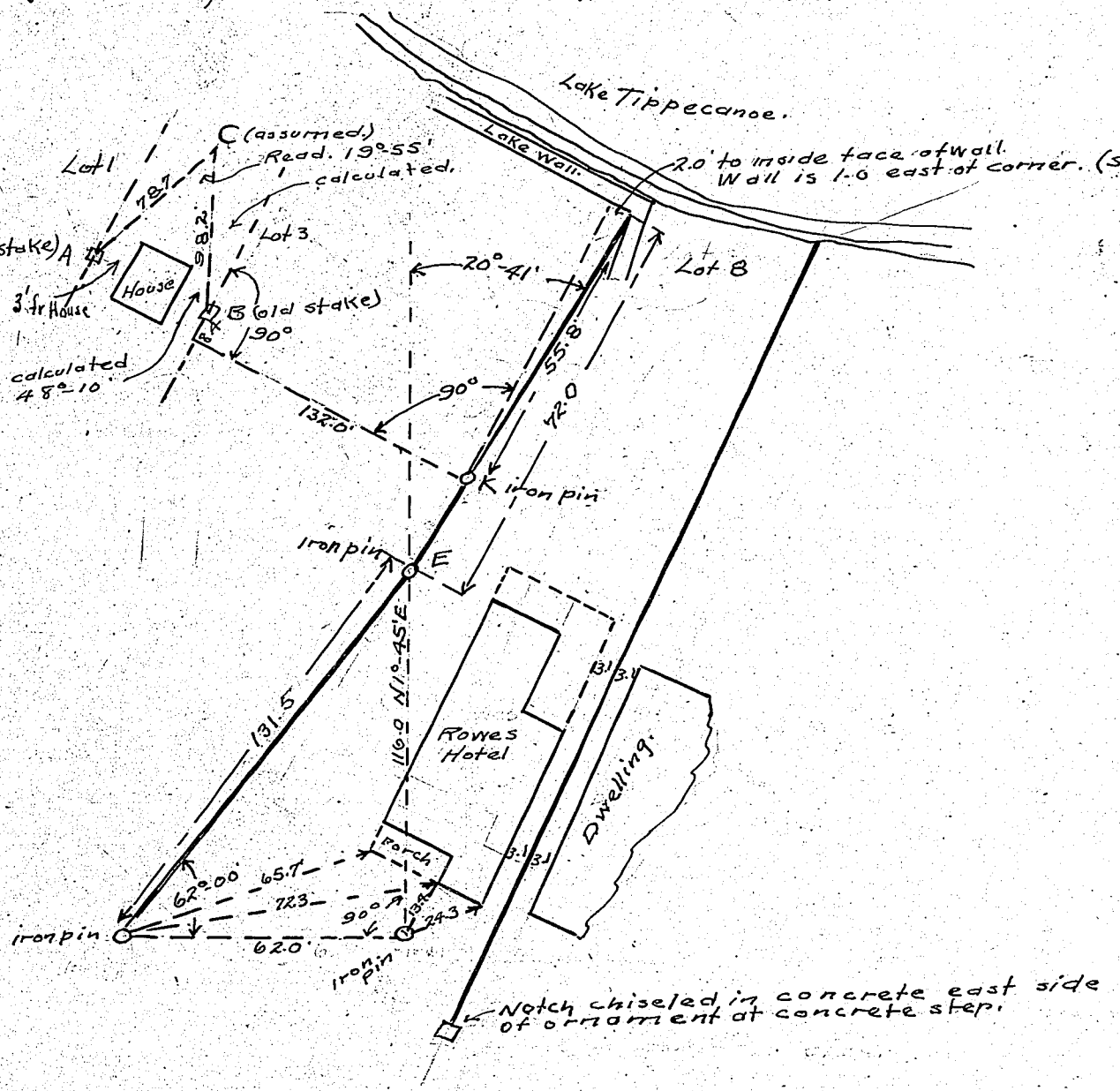

Corners	Witness Trees	Diam.	Course	Links	Corners	Witness Trees	Diam.	Course	Links

The original lay out of these lots is tied to nothing, and contains no starting point. Found stakes A & B. All parties concerned say they are located as shown. Set stake C and measured AC & AB. Calculated angle CBA and continued survey as shown.

Both lot owners Adams & Rowe consented to use inside corner of stone wall, (point D) as one corner between lots 7 & 8. Put in line through Mag. variation N 1°-45' E. Located iron pins as shown under orders of Adams, he being owner of lots and saying these points he desired to mark boundary of Rowes property.

Surveyed by Boggs, Helms and Quick, Sept 11, 1919.

RECORD OF SURVEYS,

WILSON, HUMPHREYS & CO., LOGANSPORT, IND.

SECTION 6 TOWN 30 NORTH OF RANGE 6 EAST.

Survey for Emma C. Lowman et al Silver Lake. Oct. 1919.

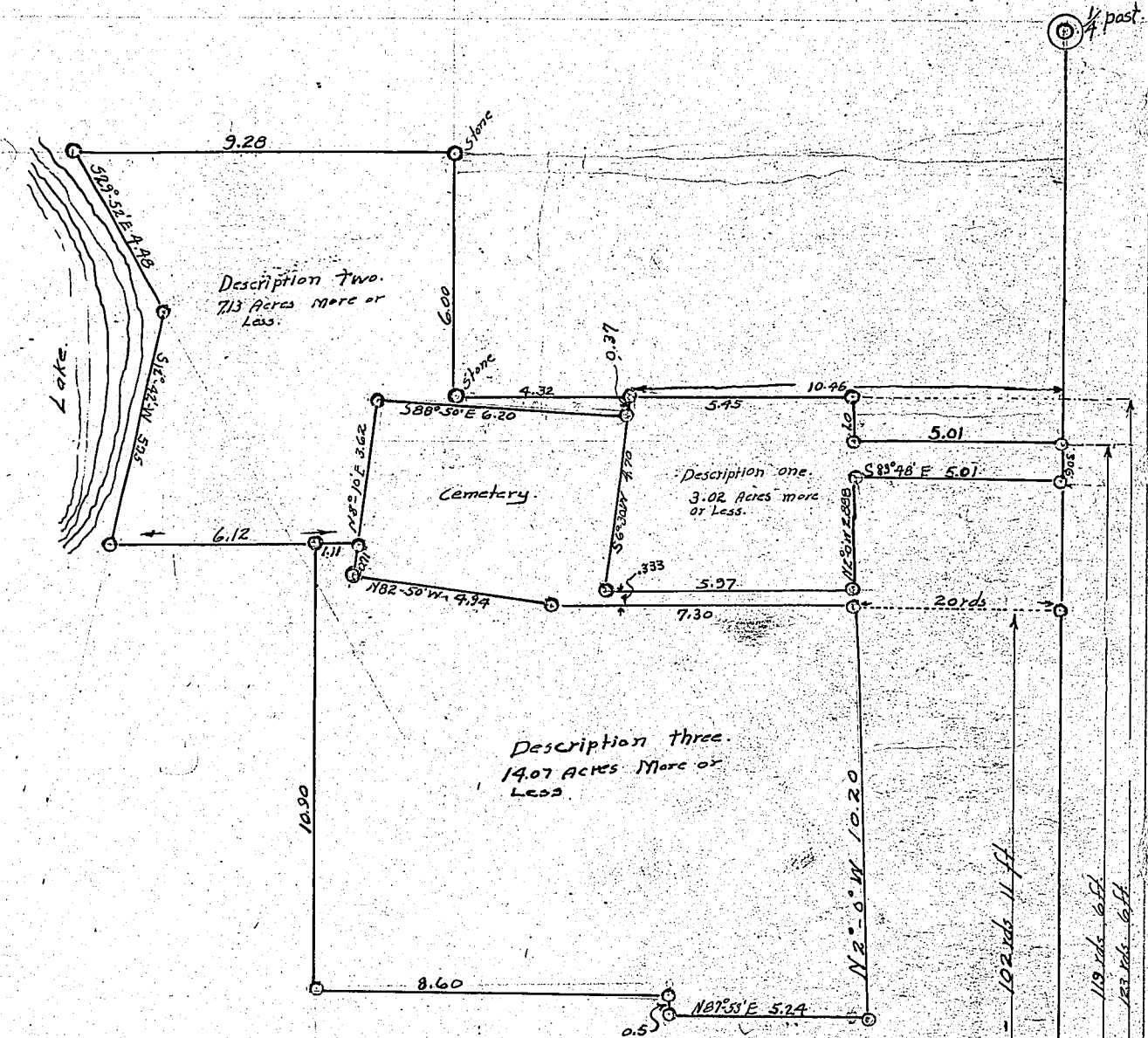

Corners	Witness Trees	Diam.	Course	Links	Corners	Witness Trees	Diam.	Course	Links

Description one: Beginning on the section line 119 rods and 6 feetnorth of the Southeast corner post of section 6, Township 30 North, Range 6 East, running thence West 5.01 chains to a stake; thence North 1 chain to a stake; thence West 5.45 chains to the projection oof the Eastern boundary of the cemetery; thence South 6 degrees and 30minutes West 4.70 chains to within .333 chains of the South line of the cemetery; thence East 5.97 chains ; thence North 2 degrees West 2.888 chains to a stake; thence South 89 degrees and 48 minutes East 5.01 chains to a point on the section line; thence North .905 chains on the section line to the place of beginning, same containing 3.02 acres more or less.

Description Two: Beginning at a point 123 rods and 6 feet north and 10.46 chains West of the Southeast corner post of section 6, Township 30 North, Range 6 East; thence west 4.32 chains to a stone; thence north 6 chains to a stone; thence west to the low water mark of lake 9.28 chains; thence with the low water mark of said lake South29 Degrees and 52 minutes East 4.48 chains; thence South 12 degrees and 42 minutes West 5.75 chains to a stake; thence East 6.12 chains to a point on the Western boundary of the cemetery; thence North 8 degrees and 10 minutes East 3.62 chains to the Northwest corner of the cemetery ; thence South 88 degrees and 50 minutes East 6.20 chains to the Northeast porner of the cemetery; thence North 6 degrees and 30 minutes East .37 chains to the place of beginning , same containing 7.13 acres more or less.

Description Three; Beginning at a point 102 rods and 11 feet North and 20 rods west of the Southeast corner post sec. 6, twp. 30 N, R 6 E; thence west 7.30 chains; thence North 82 degrees and 50 minutes West 4.94 chains to the Southwest corner of cemetery; thence North ~~8 degrees and 10 minutes East .71 chains; thence West 1.11 chains; thence South 10.90 chains~~ ; to a stone; thence East 8.60 chains; thence South .50 chains; thence North 87 degrees and 53 minutes East 5.24 chains; thence North 2 degrees West 10.20 chains to the point of beginning, same containing 14.07 acres , more or less.

S. S. Boggs. Surveyor K. C. I.
by W. T. Glick Deputy.

KOSCIUSKO COUNTY, INDIANA.

SECTION 12 and 13 (17) TOWN 34 NORTH OF RANGE 7 EAST.

Survey for Sol. Meier of Ligonier Ind. Land lying in Kosciusko Co.
For references as to rock locations, see surveyors records, Red backed field book of Turkey Creek Twp.
However these rocks are above ground and easy to find.

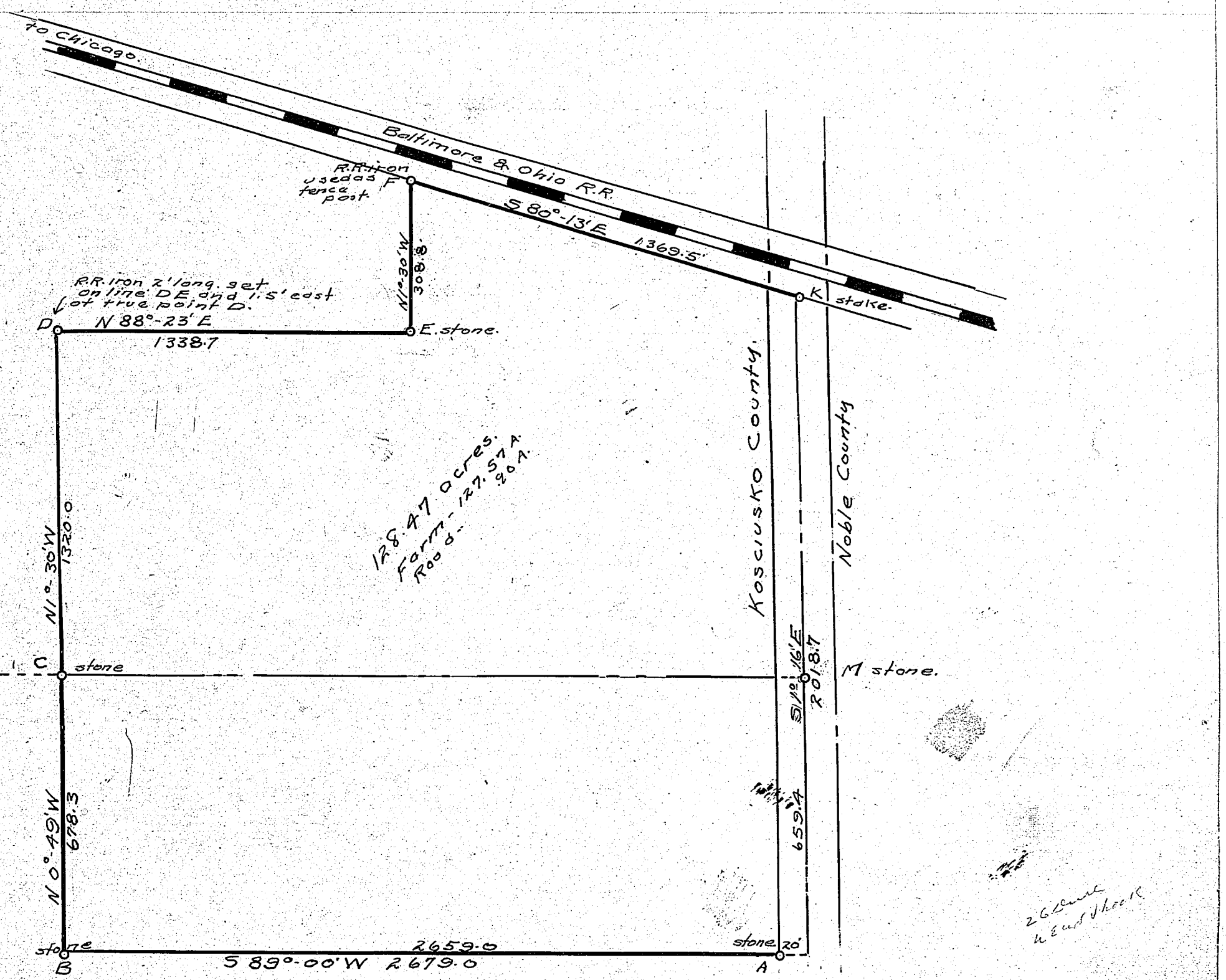

Corners	Witness Trees	Diam.	Course	Links	Corners	Witness Trees	Diam.	Course	Links

A – stone on line AB-20' west of E. of road. Evidence developed the fact that this stone formerly was situated on County line, but was reset 20' west of its original location for road improvement reasons. Extends 6" above ground.

B – stone 2" above ground.

C – stone in fence corner. 6" above ground.

D – Oak fence post. A rail road section originally marked this corner, but was accidentally dug out by Mr. Noah Shock while building fence. He then set an oak fence post in the former position of the R.R. iron. This iron was set 1.5' East of post. (See plat above)

E – stone in fence corner extends 6" above ground.

F – iron R.R. rail set in concrete as fence post by B. & O. R.R.

K – a temporary stake.

The survey was made according to the bearings and distances shown. Sighted from B to A, magnetic S 89°-00W, other bearings are calculated from vernier readings.

G. V. Helms Deputy Surveyor.
Kosciusko Co.
Sept 12/1919.

RECORD OF SURVEYS,

WILSON, HUMPHREYS & CO., LOGANSPORT, IND.

SECTION 9 TOWN 34 NORTH OF RANGE 7 EAST.

Surveyed for Haynes Egbert, John Egbert & Roy Miles at Pickwick Park. See recorded plat of Pickwick Park. Lot #4 of Kale Island Addn was extended across section centre line back to S. side of 20' road in Pickwick Park Addn.

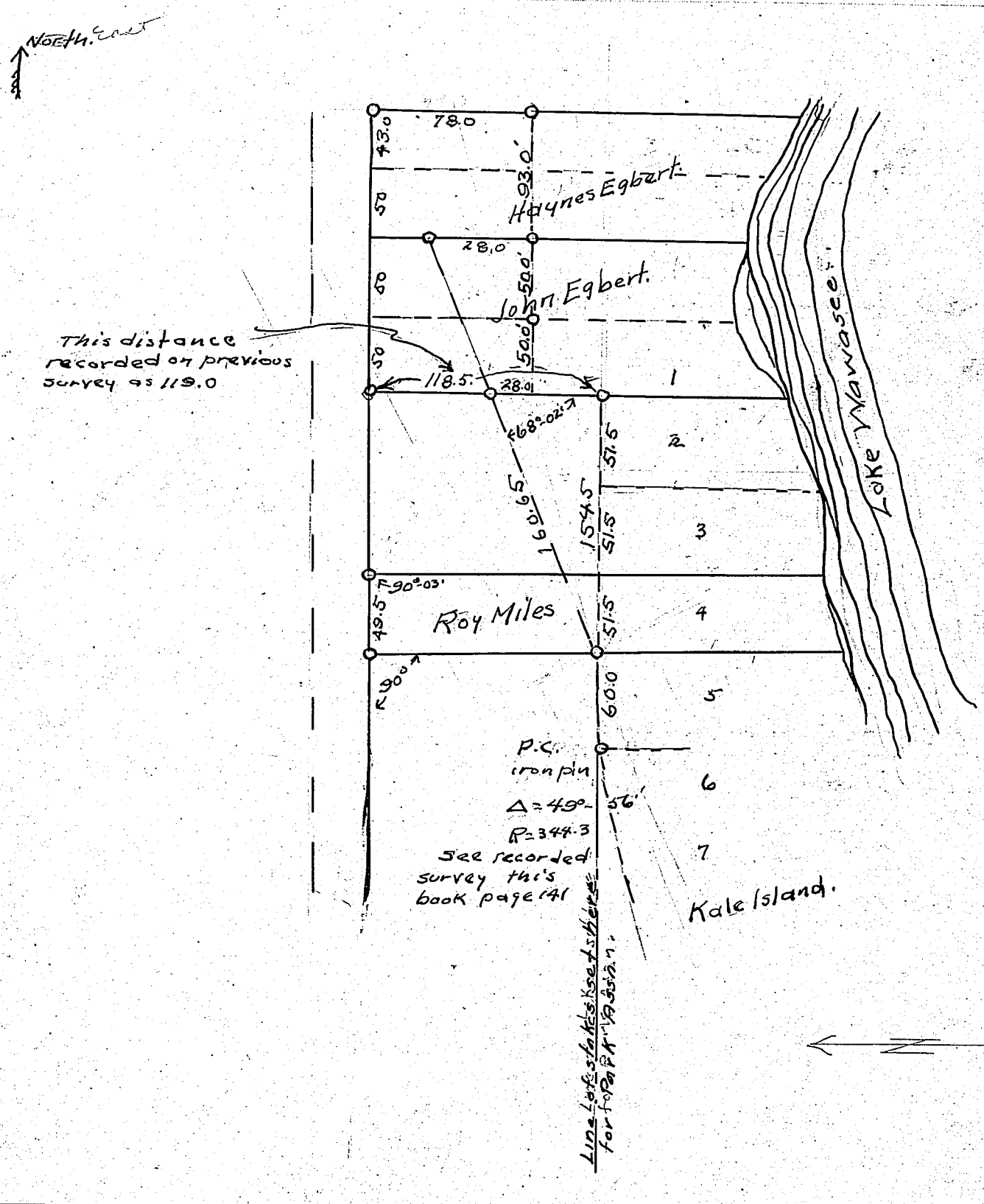

Corners	Witness Trees	Diam.	Course	Links	Corners	Witness Trees	Diam.	Course	Links
Iron pins set as indicated. No closed survey. Merely pins set at lot divisons S. S. Boggs and P. V. Helms, Sept 16/19.									

KOSCIUSKO COUNTY, INDIANA.

SECTION 8 TOWN 33 NORTH OF RANGE 5 EAST.

Survey for opening of road along south side of sect. 8. Being a continuation of the road from the S.W. corner of the S.E 1/4 of the S.E 1/4 sect. 8 to the S.W corner Sect. 8.

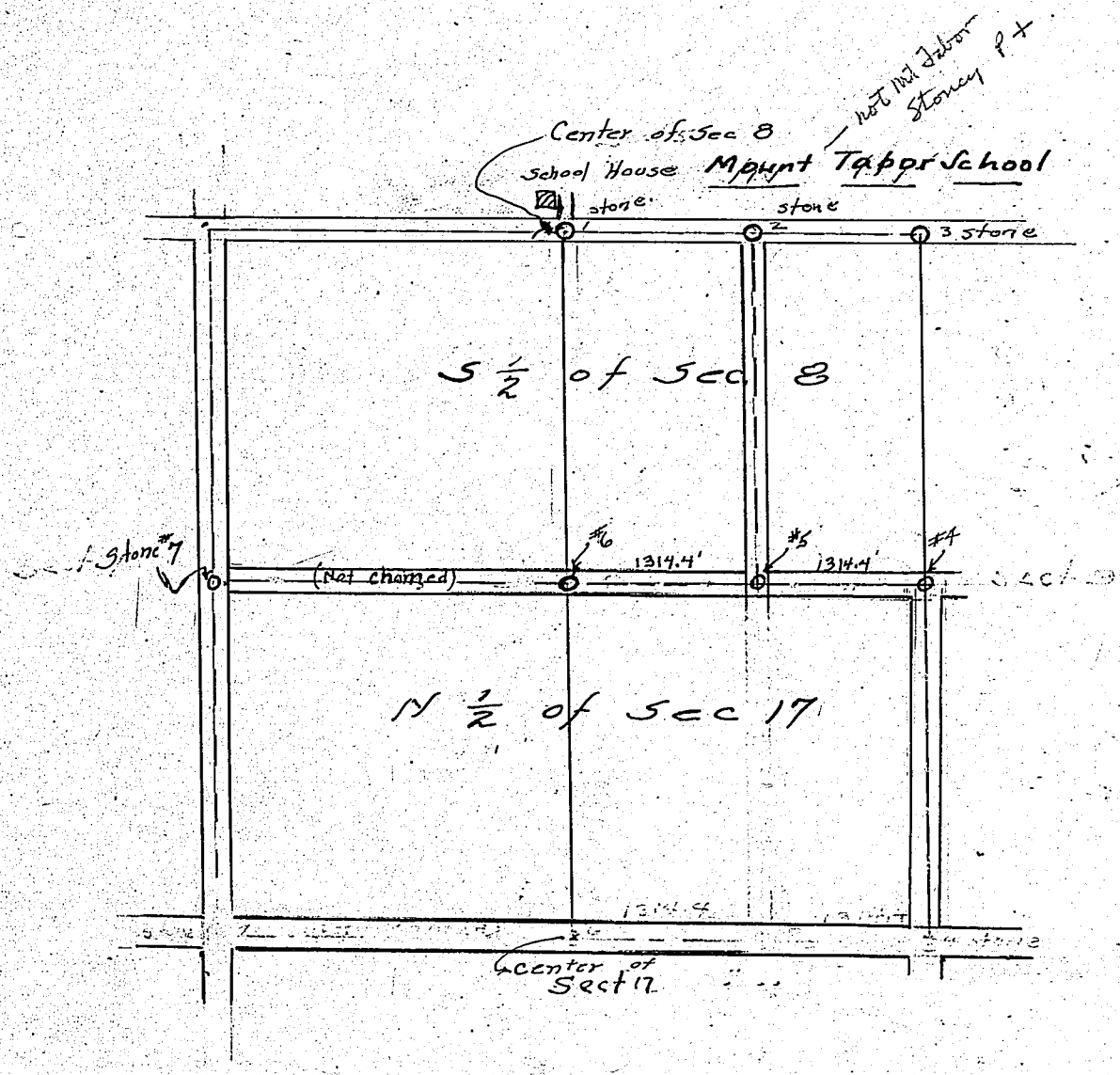

Corners	Witness Trees	Diam.	Course	Links
Chained.	1 - 2 — 1314.4			
"	3-4 — 2648.6			
"	1-6 — 2640.0			
"	4-5 1314.4			
"	5-6 1314.4			

1= rock about 2' below surface of road S. side.
2- " " 6" " " " " N. "
3 " " 6" " " " " N "
Rock ~~No~~ No 3 has been reset by farmers who placed it 6" north of its true position.
4- Rock - 2'0 below surface North side.
5. - This rock set. No witness points. 1314.4 ft from 4.
(not witnessed) 6 - Iron gas pipe set in line 4-5 and 2640' from stone #1.
7. - 6' below surface.

Set stakes on E between 5 - 6. Dug to rock at 7. Ran random line 6-7. Set stakes on N. side of road to be opened.

W.W. Quick and A.S. Helms.
Oct 22-23/1919.

RECORD OF SURVEYS.

WILSON, HUMPHREYS & CO., LOGANSPORT, IND.

SECTION NE¼ of NE¼ 5 TOWN 32 NORTH OF RANGE 6 EAST.

Surveyed for Indiana Loan & Trust Co. per W.J. Dillingham, started at point A, chained West 1296.0 to T. Ran T S south to waters edge. 1296.0' from fence line A B. Meandered lake from B to S.

Dec. 5, 1919

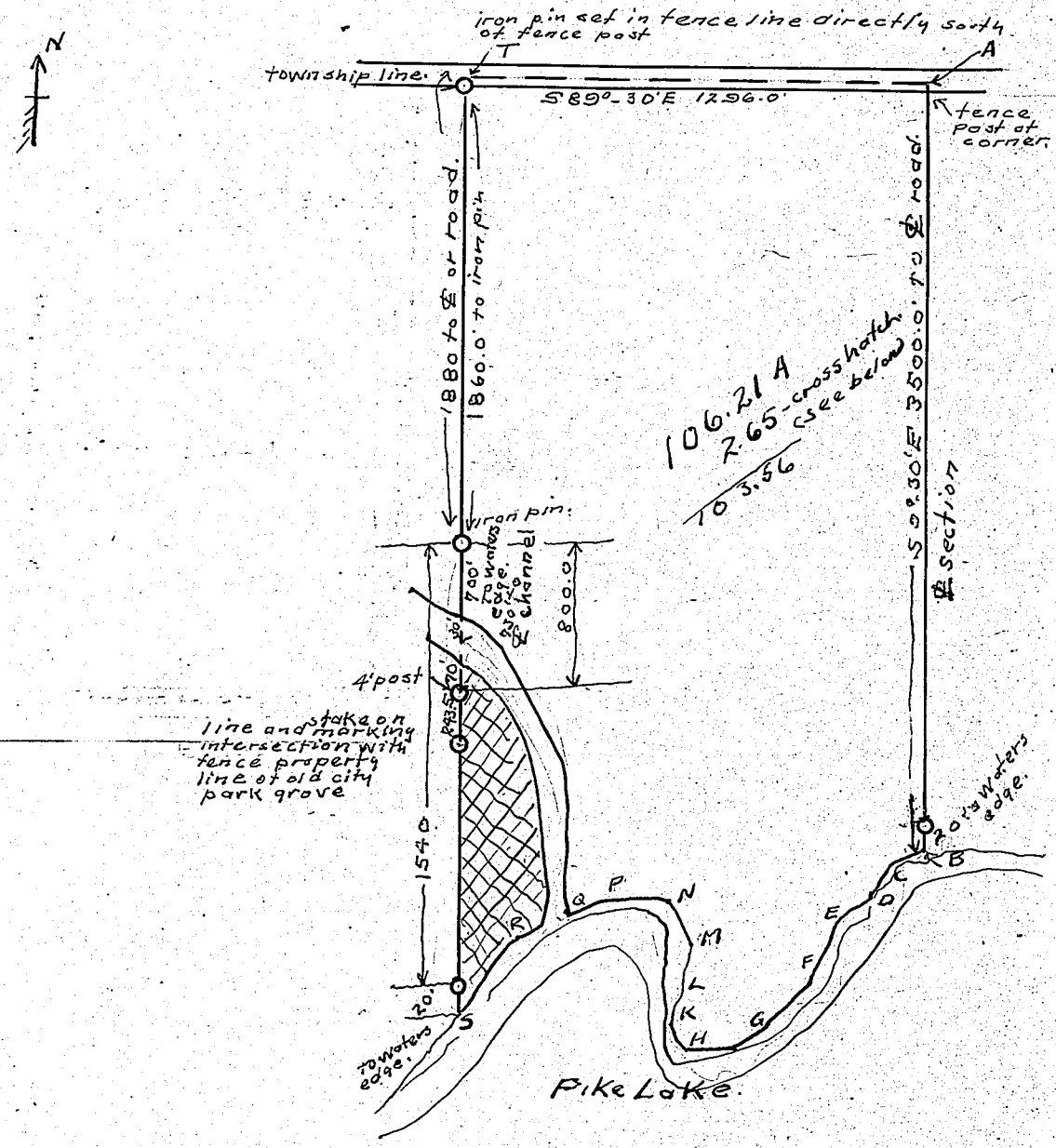

Corners	Witness Trees	Diam.	Course	Links	Corners	Witness Trees	Diam.	Course	Links
A-B	S 0°-30' E	3500.0'							
B-C	S 64°-46' W	66.0							
C-D	S 50°-09' W	335.0							
D-E	S 78°-04' W	80.0							
E-F	N 88°-20' W	260.0							
F-G	N 78°-18' W	125.0							
G-H	N 45°-18' W	45.0							
H-K	N 0°-27' W	135.0							
K-L	N 43°-53' E	70.0							
L-M	N 2°-45' E	85.0							
M-N	N 31°-45' W	145.0							
N-P	N 76°-49' W	200.0							
P-Q	S 83°-22' W	94.0							
Q-R	S 62°-33' W	100.0'							
R-S	S 48°-42' W	203.0							
S-T	N 0°-30' E	344.0'							
T-A	S 89°-30' E	1296.0							

The courses on the left are the boundaries of tract as surveyed Dec. 5 1919. On Jan 23, 1920. A survey was made of the cross hatched portion by request on account it was to be sold separately from the whole Tract. Below is a description of the tract as surveyed.

Beginning 70.0 N 0°-30' E from the 4' post indicated above, thence S 62°-43' E 100.0'; thence S 13°-36' E 386.5'; thence S 1°-00' 251.7' thence S 50°-40 W 248.5 to point S at waters edge, thence N 0°-30' E on line S-T 830.0' to waters edge or place of beginning, containing 2.65 acres, more or less.

Q. V. Helms.
Co. Surveyor.

KOSCIUSKO COUNTY, INDIANA.

SECTION S. W ¼ S.W ¼ 4 TOWN 31 NORTH OF RANGE 7 EAST.

Surveyed for Levi. J. Noggle Jan 17 '20.

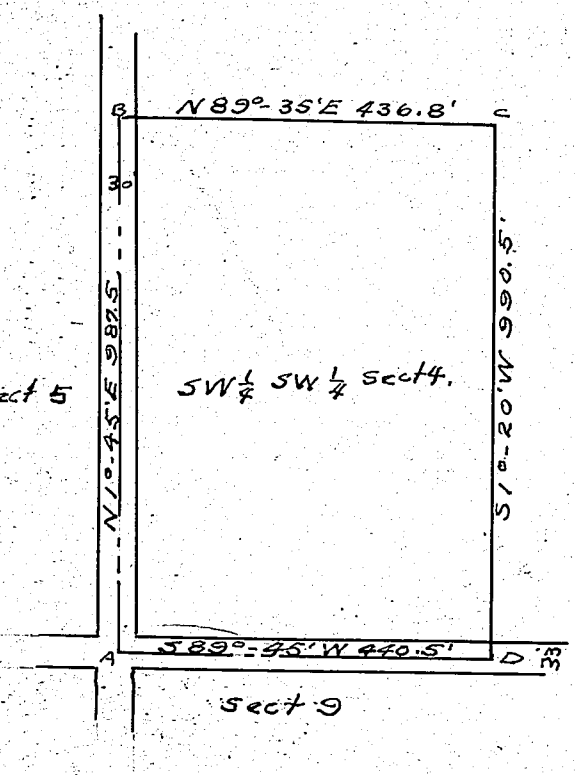

Corners	Witness Trees	Diam.	Course	Links	Corners	Witness Trees	Diam.	Course	Links
Began at "A" point designated by Noggle as being sofficiently close to true corner. A stone existe here but did not dig to it account of frozen ground.									
A-B	N 1°-45' E	987.5							
B-C	N 89°-35' E	436.8'							
C-D	S 1°-20' W	990.5							
D-A	S 89°-45' W.	440.5							
Containing 9.963 acres more or less.									

G. N. Helms. Deputy Co. Surveyor

RECORD OF SURVEYS,

WILSON, HUMPHREYS & CO., LOGANSPORT, IND.

SECTION 7 pt E ½ - NE ¼ — TOWN 30 NORTH OF RANGE 6. EAST.

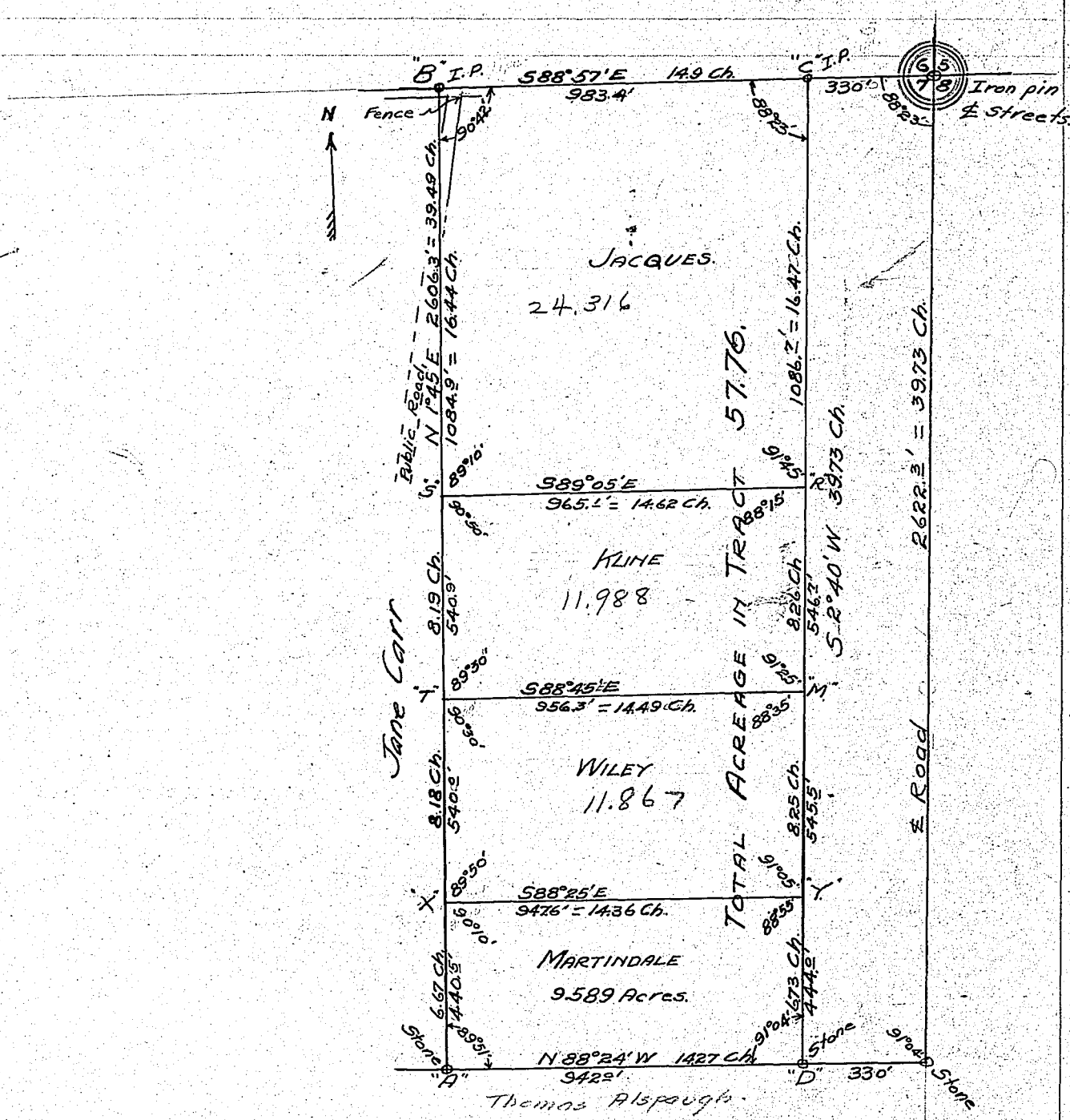

Corners	Witness Trees	Diam.	Course	Links	Corners	Witness Trees	Diam.	Course	Links

KOSCIUSKO COUNTY, INDIANA.

SECTION 7 TOWN 30 NORTH OF RANGE 6 EAST.

NOTICE OF SURVEY.

STATE OF INDIANA, KOSCIUSKO COUNTY, SS:

To William Wiley, Harry Kline, Mrs Phoebe Jaques, Mabel Martindale, Jane Carr, Tom Alspaugh.

You are hereby noyigied that I, the undersigned, have employed S.S.Boggs Surveyor of Kosciusko County, Indiana, to divide and set apart my land situated in Section 7 Township 30 north, range 6 east, Kosciusko County, Indiana.

The survey will commence on the 22 day of August 1919, and if inclement weather or any other reason prevents the survey from taking place on said date, said survey will stand continued from day to day until finished.

Your land being affected by said survey, you will take notice and meet on said date at Silver Lake, Indiana.

Signed Mabel Martindale.

State of Indiana, Kosciusko County, SS:

I, the undersigned, swear that I gave to the above named parties the above notice.
Mabel Martindale,

Subscribed and sworn to before me, the 12th. day of August 1919.
Stanley S. Boggs

later on the 22 nd.23rd. day of August 1919 and the 15 and 16 th. day of March 1920, representatives of all the parties being present I proceeded to make the survey of said plat and found poinys A ,B,,C,&D as shown, these monuments having been set by a previous surveyor are shown in record on page 24 of this book. All angles, distances and computed acreage is a true copy of the field notes.

Stanley S. Boggs.
Surveyor of Kosciusko County, Indiana.
Surveyed by A. V. Helms Deputy.

Corners	Witness Trees	Diam.	Course	Links	Corners	Witness Trees	Diam.	Course	Links

RECORD OF SURVEYS,

WILSON, HUMPHREYS & CO., LOGANSPORT, IND.

S.E.¼ SECTION 26 TOWN 31 NORTH OF RANGE 4 EAST.

Surveyed for Frank & Nannie Sparks to determine description.

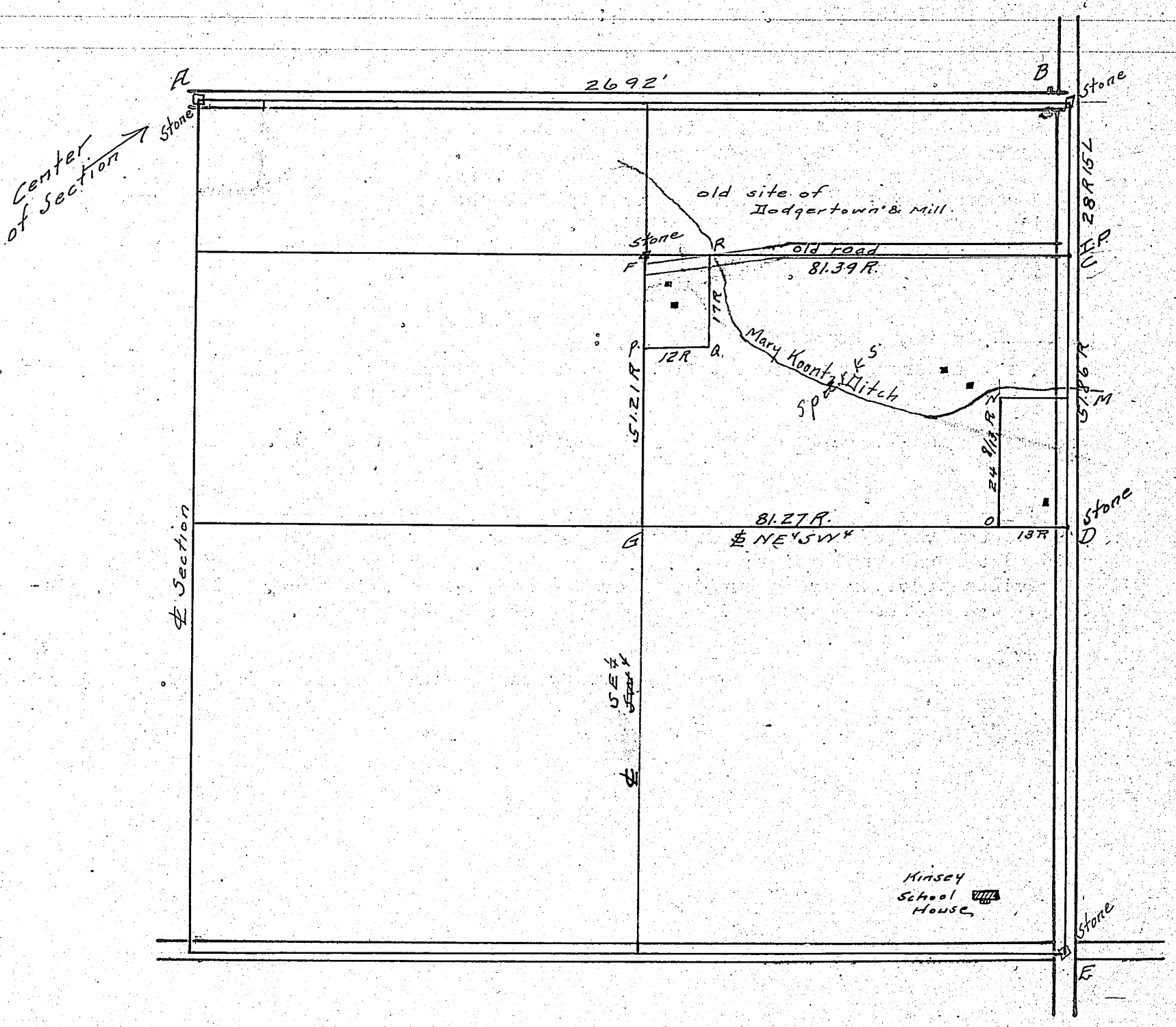

Scale 40'=1"

Corners	Witness Trees	Diam.	Course	Links
A	Stone in road			
B	Stone in road			
C	Iron Pin in road			
D	Stone in road			
E	Stone in road			
F	Stone in sod field			

Corners	Witness Trees	Diam.	Course	Links
Distances				
AB	2692'			
BC	28 R 15 L - 471.9'			
BD	1326'			
DE	1320'			
Others as shown above.				

Description of CMNOGPQRC:

Commencing at a point 28 R 15 L south of NE Cor SE¼ of Section 26 Twp. 31 N. R. 4 E. running thence south 51.86 Rods to the south line of NE¼SE¼ of said section; thence West 81.27 Rods on said line to the center line of said quarter; thence North on said ¼ line 51.21 Rods; thence East 81.39 Rods to the place of beginning, excepting therefrom the following described tract; to-wit: Comencing at the SE corner of said tract; thence running West 13 Rods, thence N 24 8/13 Rods; thence E. 13 Rods thence South 24 8/13 Rods to the place of beginning; also excepting the following tract: Commencing at the North-West corner of said first above described tract; thence running South 17 Rods; thence East 12 Rods, thence North 17 Rods; thence West 12 Rods to the place of beginning containing 23 acres more or less.

Stanley S. Boggs (Surveyor)
Ley C.E.
May 21 - 1920.

RECORD OF SURVEYS.

WILSON, HUMPHREYS & CO., LOGANSPORT, IND.

SECTION 7 TOWN NORTH OF RANGE EAST.

	Corners	Witness Trees	Diam.	Course	Links	Corners	Witness Trees	Diam.	Course	Links

KOSCIUSKO COUNTY, INDIANA.

SECTION 18 TOWN 33 NORTH OF RANGE 7 EAST.

Corners	Witness Trees	Diam.	Course	Links	Corners	Witness Trees	Diam.	Course	Links

RECORD OF SURVEYS,

WILSON, HUMPHREYS & CO., LOGANSPORT, IND.

SECTION 11 TOWN 30 NORTH OF RANGE 7 EAST.

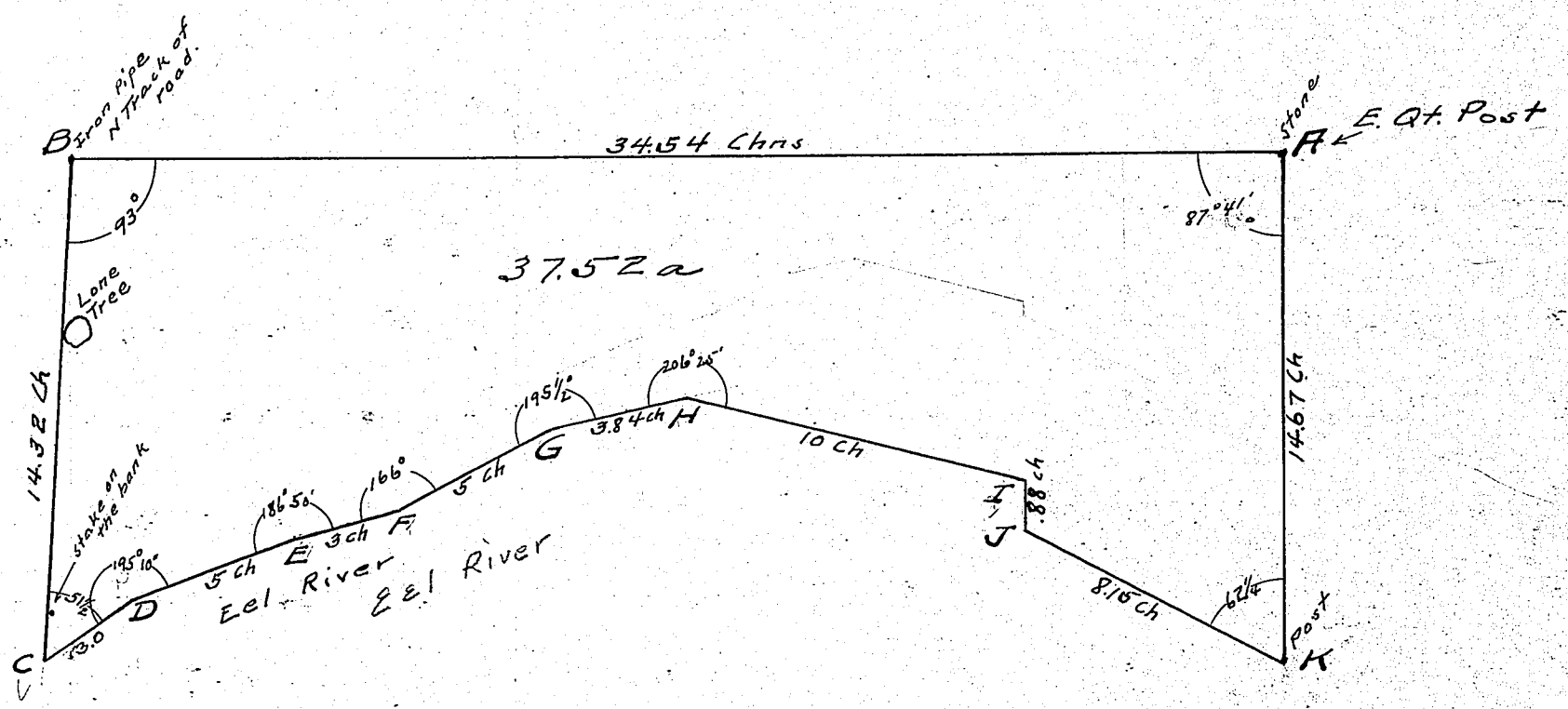

Corners	Witness Trees	Diam.	Course	Links	Corners	Witness Trees	Diam.	Course	Links
	- True Bearing of Courses -								
A	S 87° 41' W								
B	S 41' W								
C	N 52° 11' E								
D	N 67° 21' E								
E	N 74° 11' E								
F	N 60° 11' E								
G	N 75° 61' E								
H	S 77° 34' E								
I	S 12° 26' W								
J	S 64° 34' E								
K	North								
	For purpose of computing I took AB as west.								

KOSCIUSKO COUNTY, INDIANA.

SECTION ..... TOWN ..... NORTH OF RANGE ..... EAST.

Course	Distance	Bearing	Latitude +	Latitude −	Departure +	Departure −	Balanced Lat	Balanced Dep	DMA	Double Area +	Double Area −
A	34.54	W				34.54	—	-34.71	34.71		
B	14.32	S 3° W		14.30		0.75	-14.45	- 0.75	70.17	1013.956	
C	3.00	N 54½ E	1.74		2.44		1.73	2.41	-68.51		118.522
D	5.00	N 69⅔ E	1.74		4.69		1.73	4.66	-61.44		106.291
E	3.00	N 76½ E	0.71		2.92		0.70	2.90	-53.88		37.716
F	5.00	N 62½ E	2.31		4.94		2.29	4.91	-46.07		105.700
G	3.84	N 78⅓ E	77		3.76		—	0.76	-37.42		28.439
H	10.00	S 75¼ E		2.55	9.67		-2.57	9.65	-24.03	61.757	
I	0.88	S		0.88			- 0.90	—	-14.38	12.942	
J	8.15	S 62¼ E		3.79	7.21		- 3.81	7.19	- 7.19	58.239	
K	14.67	N	14.67				14.52	—	—	—	—
										1146.894	396.468

396.468

2 | 750.426

37.52 a

Corners	Witness Trees	Diam.	Course	Links

— Proceedure —

Set up at N.E Cor. & Got on pipe at NW Corner.
Set up one ch W of B and run on random line 14 Ch 9 Lks. Got on true line 57 links E of fence. Projected line across river and missed a stake set on line some years ago by Mc Krill's men 79 Links.
My random line was 18.185 Chs.

14.09 : 0.57 = 18.185 : 0.79

∴ True line 57 Chs from random line N.S. River.
AK is a fence. I took it as the line and E. Boundary of tract.

Surveyed under Paul L. Summy Co. Surveyor on February 28th 1917 by Emmett Douglas and Geo. K. Nye Deputies.

Recorded here at request of Stanley L. Boggs Surveyor K.C.I.

June 8, 1920.

Geo. K. Nye
Deputy.

RECORD OF SURVEYS,

WILSON, HUMPHREYS & CO., LOGANSPORT, IND.

SECTION 35 TOWN 34 NORTH OF RANGE 5 EAST.

Surveyed for Ed Oster Jas Murphy Jesse Crabb and Ed Thomas.
The parties having been duly notified met as arranged at 9 am. Monday June 7, 1920 and the survey was made according to the following plat.

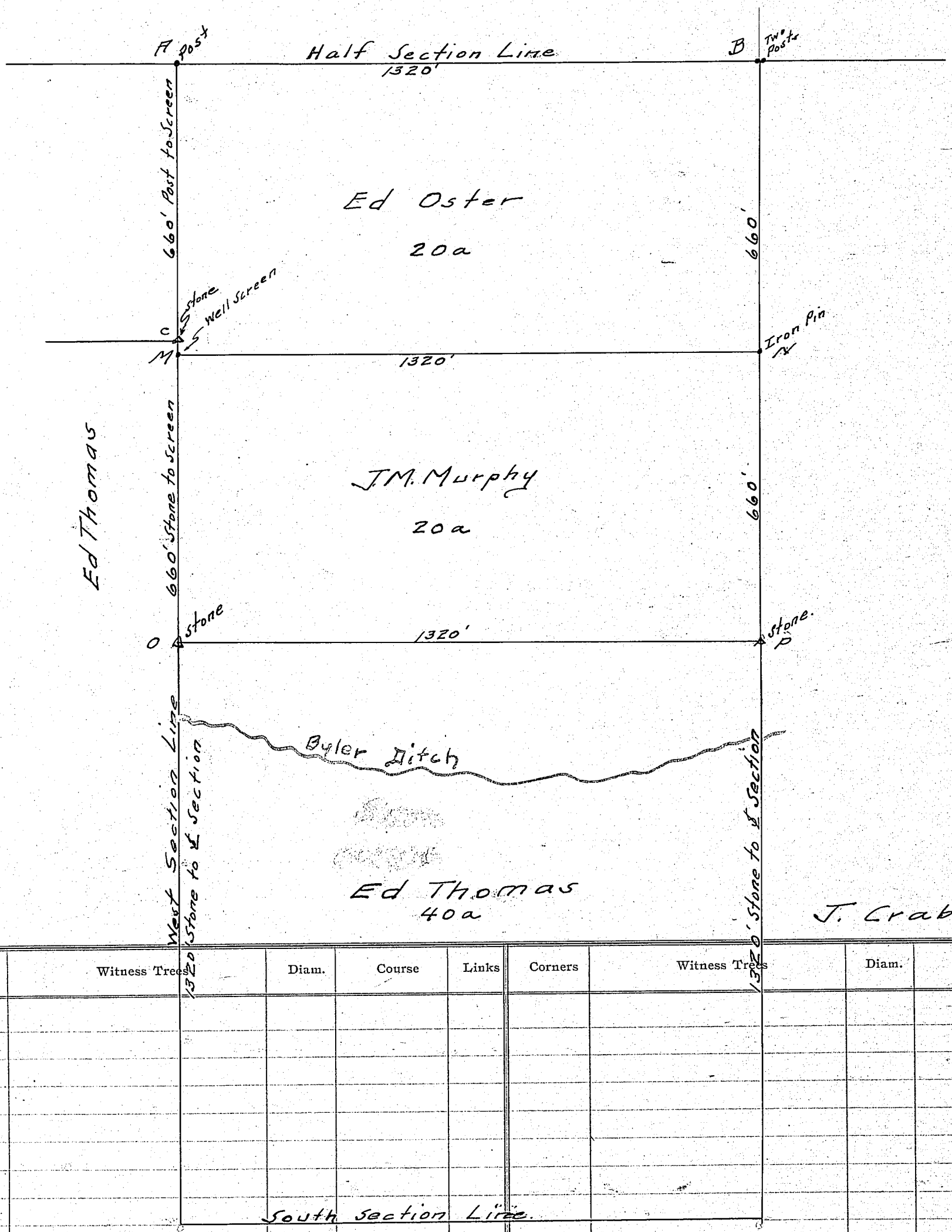

Corners	Witness Trees	Diam.	Course	Links	Corners	Witness Trees	Diam.	Course	Links

Problem: To locate MN and OP.

Measured all lines where distances are shown above and found the distances as recorded above.
Set stone at P.
Stone at O was accepted
Drove well screen at M making OM = 660'
Drove iron pin at N making NB = 660' and NP = 660'
Put M on line AO
Put N on line BP
Run line MN
Did not run OP a/c Brush and Timber
Had no record of stone "C". It is on line AO but not correct distance for Oster-Murphy Corner

Done by L.L. Boggs Surv'r
per Geo. Nye & Deputies
H. Eberwein
June 1920

KOSCIUSKO COUNTY, INDIANA.

SECTIONS 4 & 5 TOWN 31 NORTH OF RANGE 5 EAST.

Acreage of Slife-Tucker Land. No dispute.

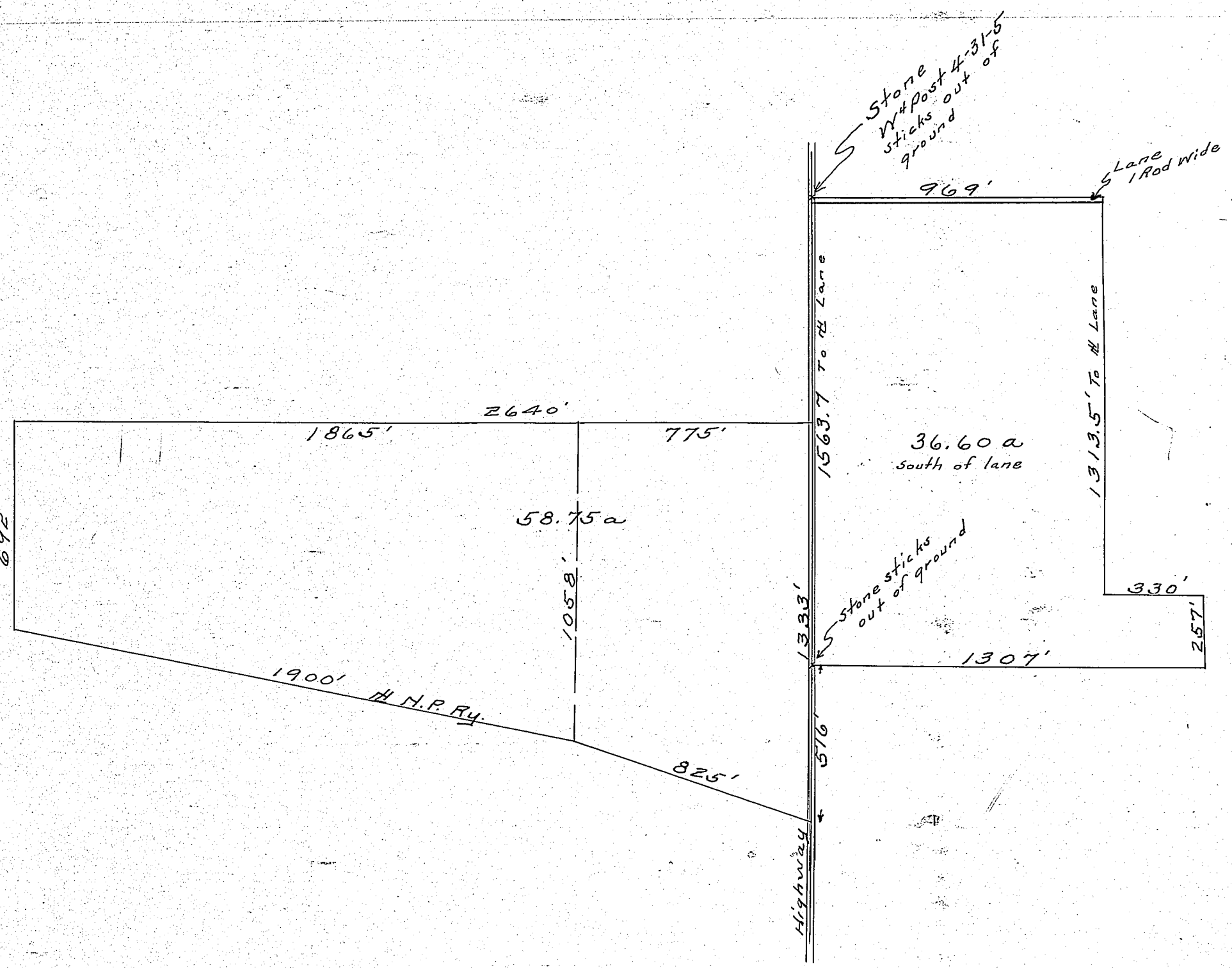

Corners	Witness Trees	Diam.	Course	Links	Corners	Witness Trees	Diam.	Course	Links

Description:

Com. at the W¼ post of Sec 4, Twp. 31 N, Range 5 East, thence E 969 ft., thence S. 1313.5 ft, thence E 330 ft., thence S 257 ft thence west 1307' to the section line thence North on said section line 1563.7 feet to the place of beginning less and Except one rod off the north side thereof.

Com. 746.7 feet south of the E¼ post of Section 5 Township 31 North Range 5 East thence W 2640 feet thence South 692 feet to the north line of the New York Chicago & St Louis Ry right of way thence South-Easterly with the north line of said right of way 2722 feet to the section line of said section thence North 1333 feet to the place of beginning.

Certificate: June 28, 1920.

I, L S Boggs, duly Elected, qualified, and acting Surveyor of Kosciusko County, Indiana, hereby certify that the description first above set forth contains a total acreage of thirty-six & 60/00 (36.60) acres and that the description second above set forth contains a total acreage of fifty-eight and seventy-five hundredths acres (58.75)

Witness my hand & seal

L S Boggs Engr

RECORD OF SURVEYS.

WILSON, HUMPHREYS & CO., LOGANSPORT, IND.

SECTION 9 TOWN 33 NORTH OF RANGE 6 EAST.

Surveyed for Geo & John Watkins - W. A. Kohler - Holderman - Walter Piatt and Hart Brown. The parties having been duly notified we met at 10 A.M 7-6-1920 and run off the survey as per plat below.

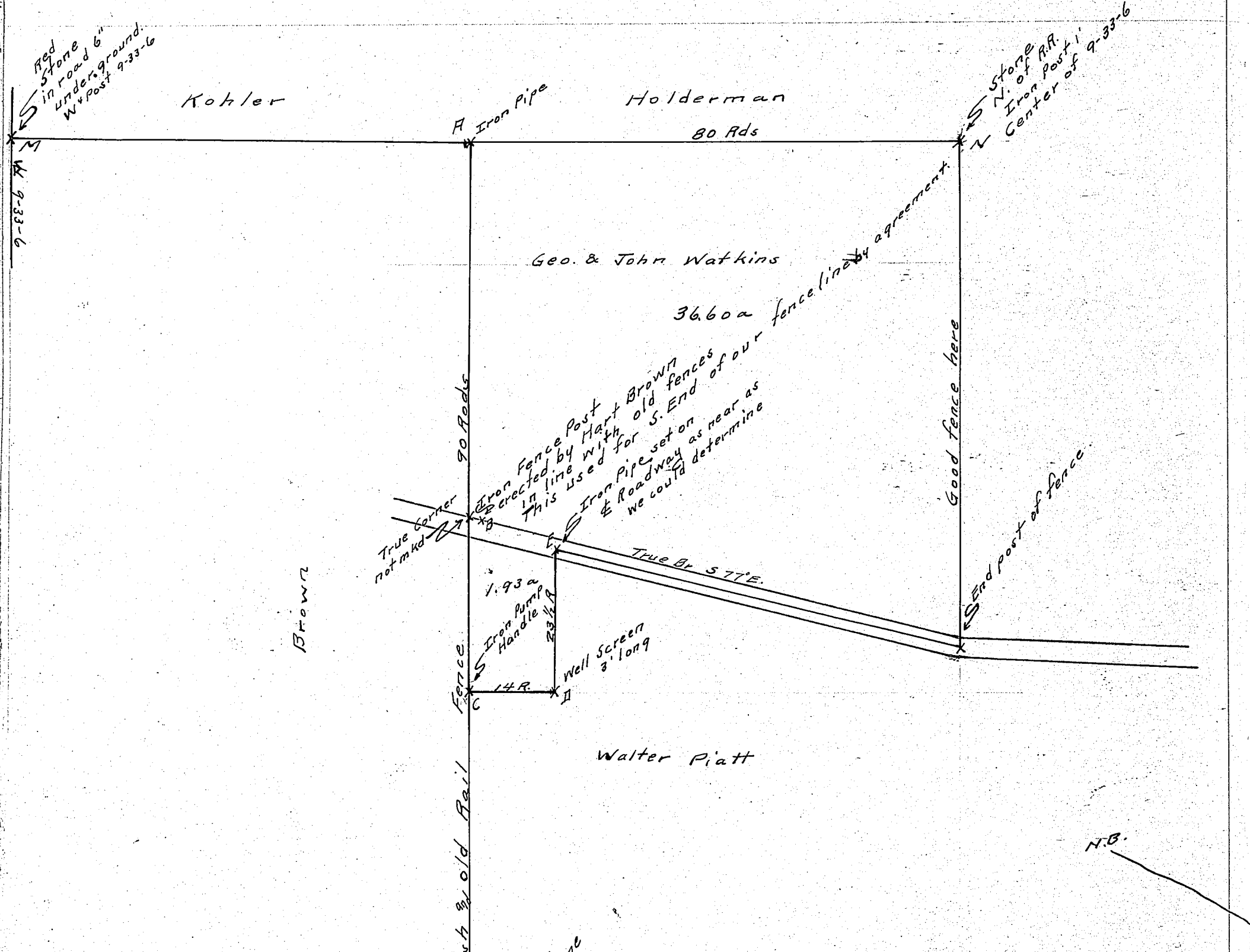

Corners	Witness Trees	Diam.	Course	Links	Corners	Witness Trees	Diam.	Course	Links

Procedure: Began at stone at center of section and measured 80 rds and set corner A on line MN. Found stone at M.
Measured AC 90 Rds. South. Set C on line AF.
Measured CD. Made it 14 Rds.
Measured off DE = 23½ Rds.
Set D and run DE North to E.
Set some fence stakes on line AB.
B is a large iron C.P. acceptable to Watkins and Brown.
C is not accurate enough for running FA to establish FC. ℄ Brush and had to offset.
C may be in error an inch or two.
Line AF misses B about 8' more or less.

S. L. Boyd
Surveyor
Per S.R. + H.E.S.
July 8, 1920.

KOSCIUSKO COUNTY, INDIANA.

SECTION 15 TOWN 34 NORTH OF RANGE 6 EAST.

Surveyed Aug 5, 1920 for Alonzo Doty and — Mitchell joint owners, for the purpose of equal subdivision. Measurements and division as shown on plat. Total acreage of tract less Road is 82.0 Acres.

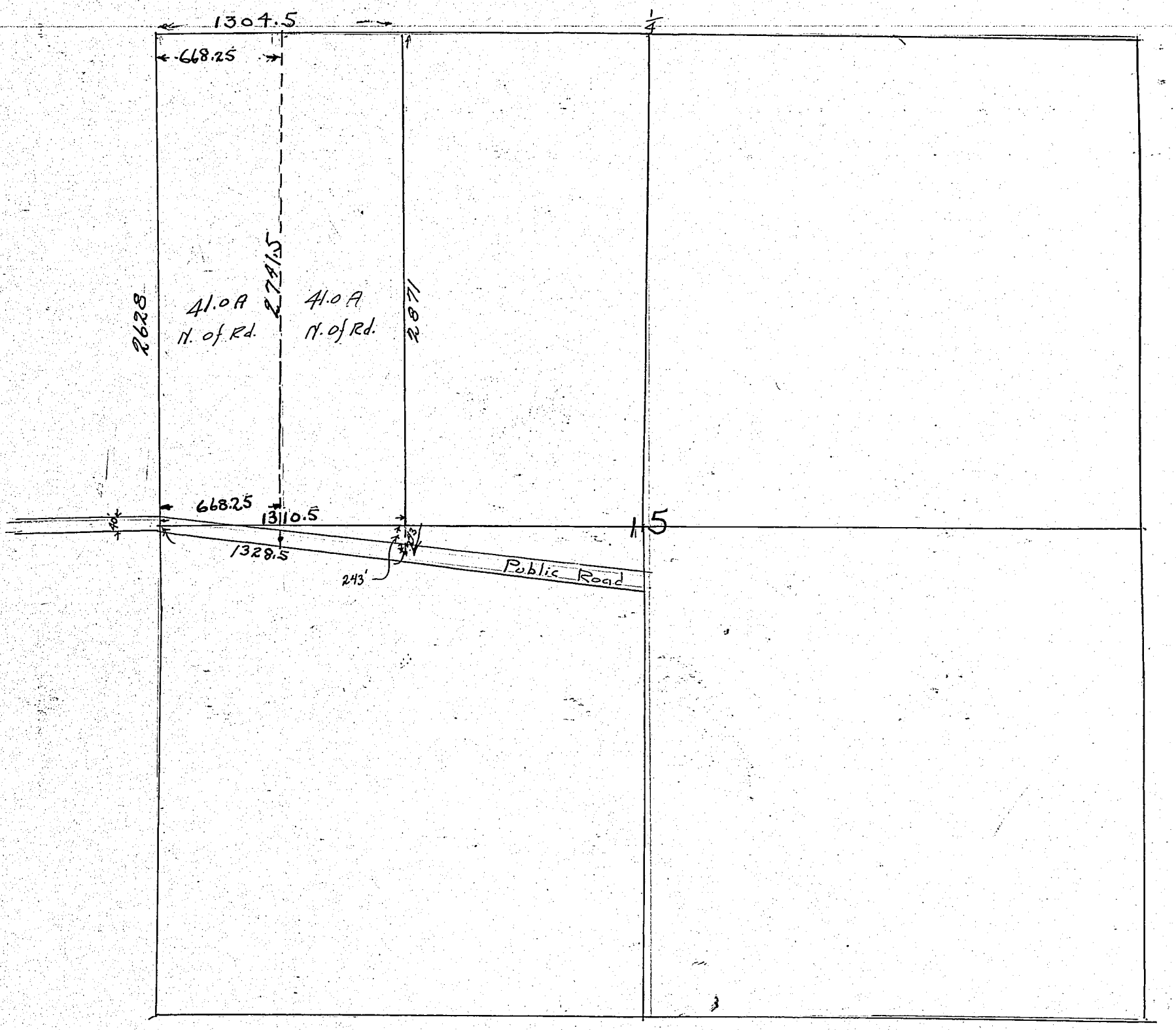

J. J. Boggs, Surveyor

Corners	Witness Trees	Diam.	Course	Links

Notice of Survey —

State of Indiana, Kosciusko County, ss:

To Charles Holderman, Joseph C. Miller, Warren A. Kohler, Walter Piatt, May Piatt, A. H. Brown E. H. Watkins and Orville Silvius — You are hereby notified that I, the undersigned, have employed J. J. Boggs, Surveyor for Kosciusko County, Indiana, to divide and set apart my land situated in Section 9 Township 33 north, and range 6 East, Kosciusko County, Indiana.

The survey will commence on the 6th day of July, 1920, and if inclement weather or any other reason prevents the survey taking place on said date, said survey will stand continued from day to day until finished.

Your land being affected by said survey, you will take notice and meet on said date at the W¼ Post — Section 9 - T. 33 N - R 6 E.

Signed - Enoch H. Watkins

State of Indiana, Kosciusko County, ss:

I, the undersigned, swear that I gave to the above named parties the above notice.

Signed - Enoch H. Watkins

Subscribed and sworn to before me, the 23rd day of June, 1920.

Jacob Noel (N.P.)

My commission Exp. Sept. 9 - 1921.

KOSCIUSKO COUNTY, INDIANA.

SECTION NE¼ 26 TOWN 33 NORTH OF RANGE 4 EAST.

Surveyed March 22 & 23, 1921. by request of Sarah B. Jordan, Wade H. Jordan and Nellie Jordan Adair.

Notice having been given to all parties interested according to law, the undersigned surveyor proceeded on date named above to locate line B-C.

Notice of Survey.

State of Indiana } S.S.
Kosciusko County }

To John N. Simpson, Walter A. Rockhill

You are hereby notified that I, the undersigned, have employed Stanley Boggs Surveyor for Kosciusko County, Indiana, to divide and set apart my land situated in Section 26 Town 33 north, and range 4 east, Kosciusko County, Indiana.

The survey will commence on the 17 day of March 1921, and if inclement weather or any other reason prevents the survey taking place on said date, said survey will stand continued from day to day until finished.

Your land being affected by said survey, you will take notice and meet on said date at the Center of said section 26.

Signed { Sarah B. Jorden
Wade H. Jordan
Nellie Jordan Adair.

State of Indiana } S.S.
Kosciusko County }

I, the undersigned, swear that I gave to the above named parties the above notice.

Nellie Jordan Adair.

Subscribed and sworn to before me, this 2 day of March 1921.

(Seal) M. F. Bloxham
Notary Public

My commission expires Oct 27, 1923.

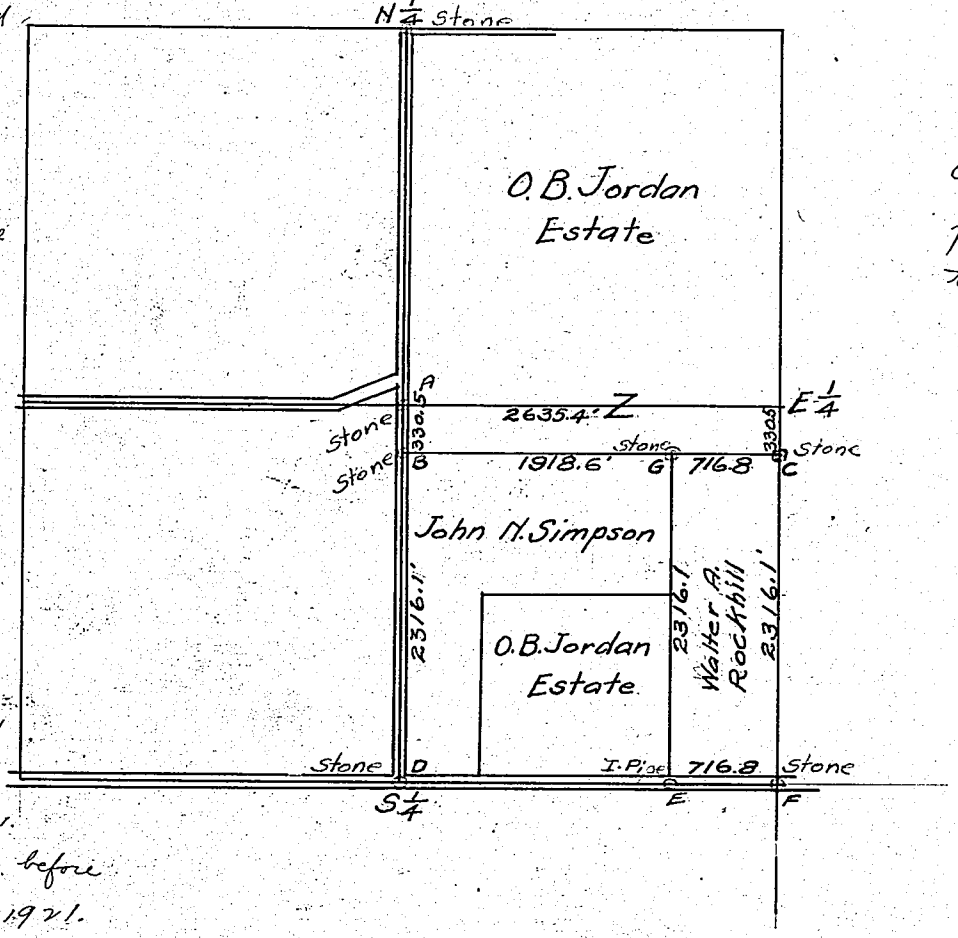

Survey was made according to plat on this page and was satisfactory to all interested landowners.

Stanley A. Boggs.
Surv. Kos. Co.

Corners	Witness Trees	Diam.	Course	Links	Corners	Witness Trees	Diam.	Course	Links
N ¼	Stone								
A	"								
B	"								
G	"								
C	"								
D	"								
F	"								
E	Iron pipe								

RECORD OF SURVEYS,

WILSON, HUMPHREYS & CO., LOGANSPORT, IND.

SECTION 5 TOWN 32 NORTH OF RANGE 5 EAST.

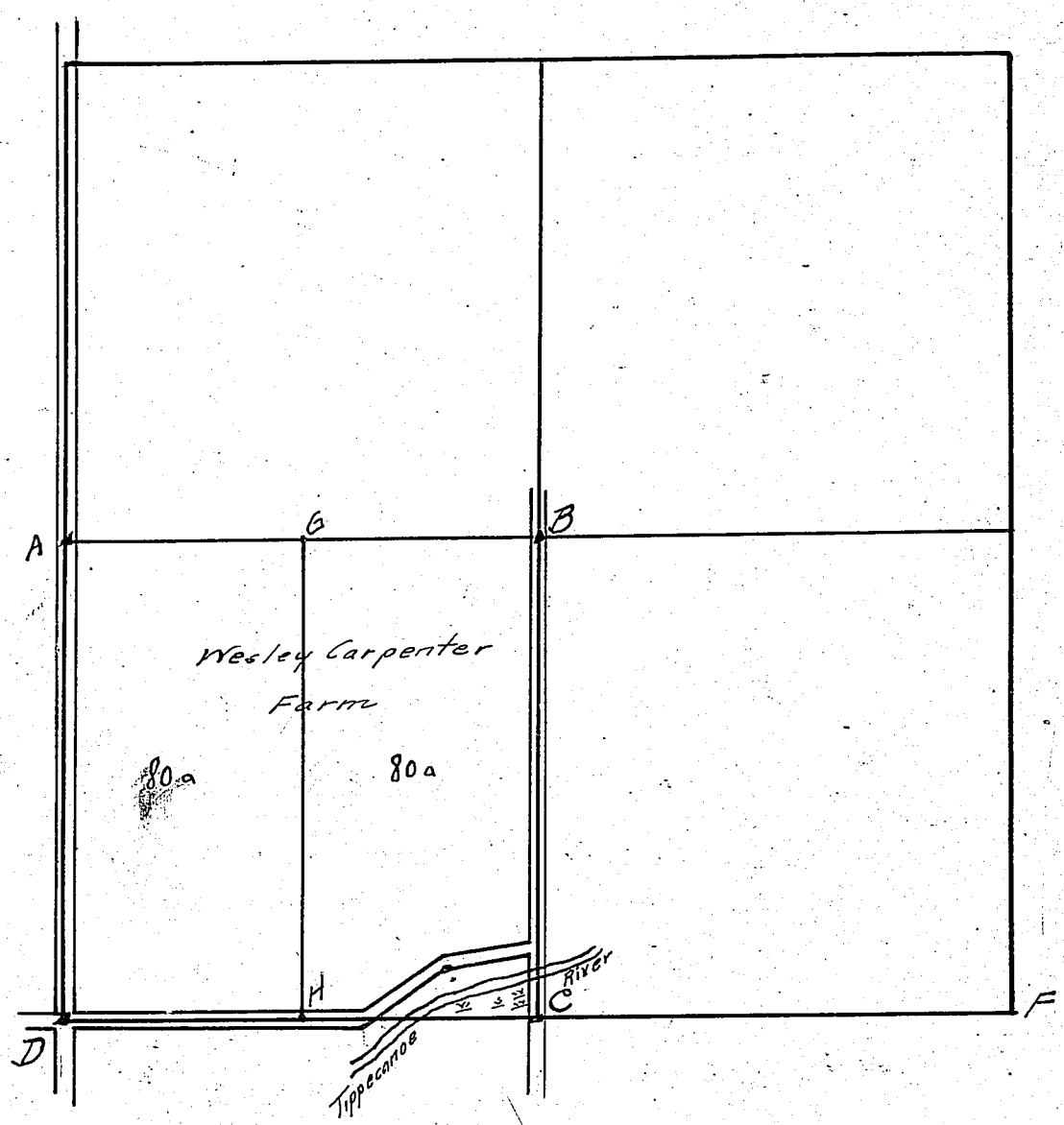

Corners	Witness Trees	Diam.	Course	~~Links~~ Feet
	a stone			
A	White Oak	18"	S 41 E	28'
	Red Oak	18"	East	28
B	Stone			
	Hickory	15"	S. 15° E	18'
C	No stone found. we dug a large hole 4' deep Jas. Smith says he helped put one there.			
D	Stone			
	Hickory	9"	S 30' E	51'
	Iron C.P.		N 45 W	28.3'
G	Iron Pipe (left above ground 6") Put on line AB			
H	Pump Screen			
	Red Oak	6"	S 20 E	50.7'
	Wh. Oak	10"	S 10 W	48.0'

Put on line DC.

Corners	Witness Trees	Diam.	Course	Links
AB	2587.00 We measured it.			
DC	2606.34 By Gov. Survey			
DA	2650.70 We measured it.			
BC	2648.00 We measured it.			
AG	1293.50' G is on line AB			
DH	1303.17 H is on line DC.			
DF	6212.68 By Gov. Survey			

Problem: To divide ABCD into 2 equal parts by line N. & S. For the heirs of Wesley Carpenter Survey ordered by John D. Widaman Atty

By Geo. Nye and Hiram E. Smith for Stanley Boggs May 2 + 3, 1921.

KOSCIUSKO COUNTY, INDIANA.

SECTION 6 NE¼ TOWN 32 NORTH OF RANGE 6 EAST.

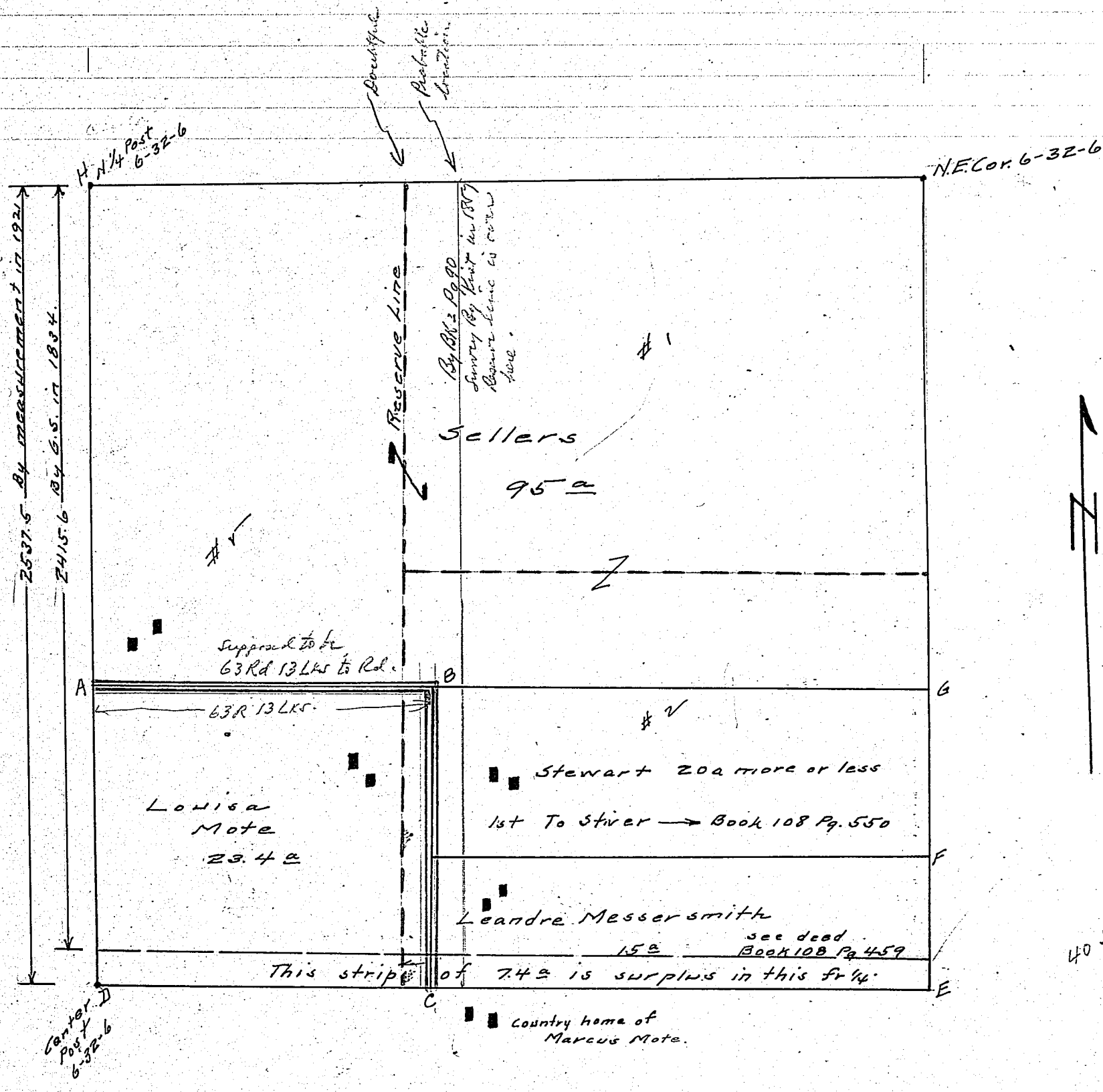

See Pg 90 Bk 2
See Pg 278 This Bk.

Corners	Witness Trees	Diam.	Course	Links
DC = 1052'				
CB = 970'				
BA = 1052'				
AD = 970'				
EC = 1588				
EG = 970'				
GB = 1588'				
HD = 2537.5'				

Corners	Witness Trees	Diam.	Course	Links
By Gov. Survey Lot #1			42.46	
Lot #2			V 2.33	
Lot #V			V1.VV	
			146.34	

and all S of N 9V a should contain V1.34 a
and this less 1V + 20 E of Road should
leave 16 34 a in ABCD but we find
it 23.4 a or 7 a more or less over
and find it due to Extd length
of D.H.
Survey of N.E. ¼ 6-32-6 for
purpose of finding true acreage
and description of ABCD. for Bro Shaw
for Owen S. Emenoth.
Red dotted lines show old boundaries
of LOTS 1, 2, + V

By Geo. A. Nye + Hiram E. Smith
for L. L. Boggs
May 20, 1921.

RECORD OF SURVEYS,

WILSON, HUMPHREYS & CO., LOGANSPORT, IND.

SECTION 27 TOWN 32 NORTH OF RANGE 7 EAST.

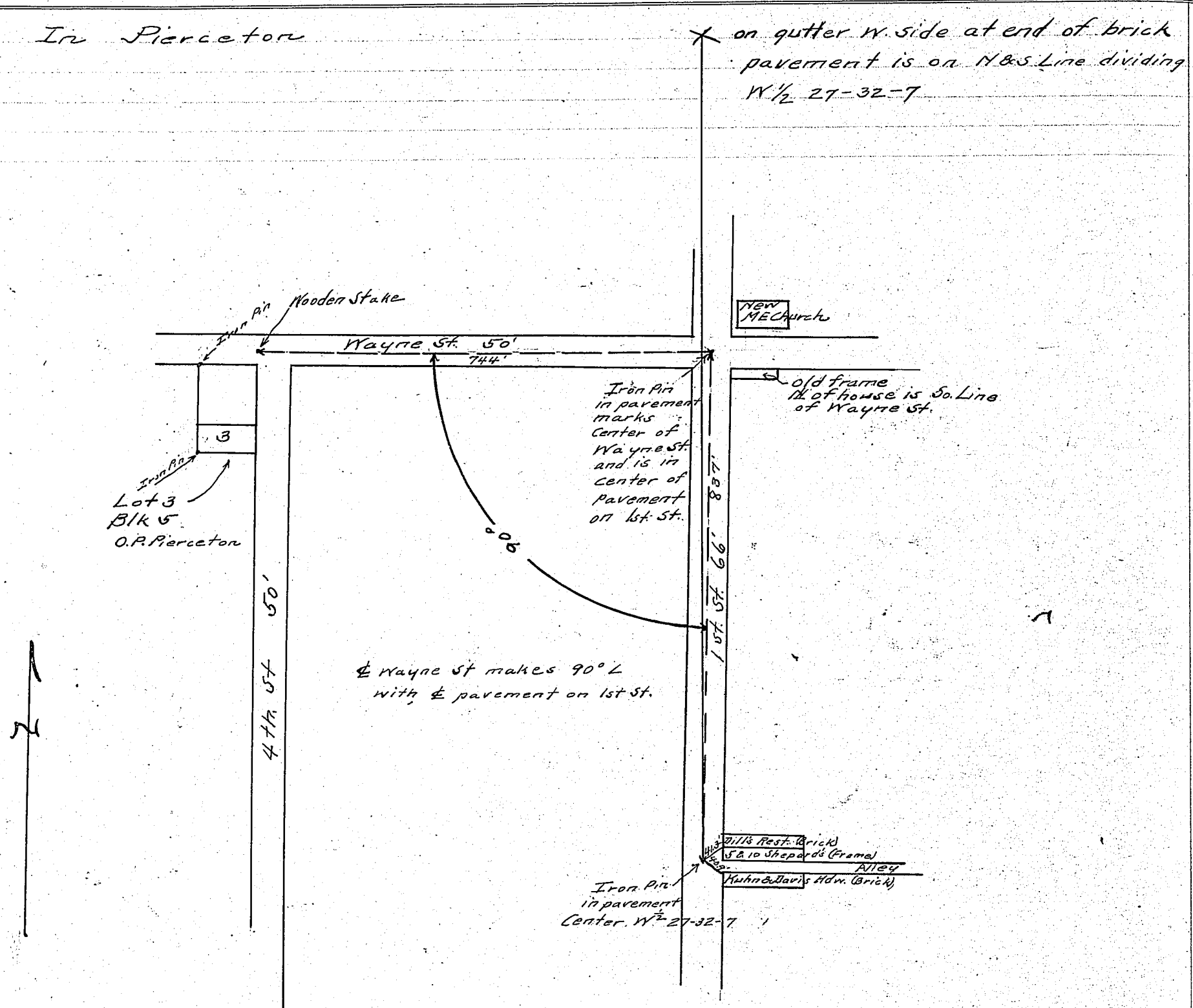

Corners	Witness Trees	Diam.	Course	Links	Corners	Witness Trees	Diam.	Course	Links
	Surveyed to find corners of Lot 3 Blk. 5 O.P. of Pierceton. We found the Center pin of W½ 27 and measured N. per original Plat 837' ft. Turned off 90° from Center line of pavement and set wooden stake on Center line of Wayne St. Turned off 90° here and set corners of said Lot. We set one I.P. at Church, and two in Blk 5 as shown on Plat above.								

L. L. Boggs

By Grn. T. & E. S.

Survey May 19, 1921.

KOSCIUSKO COUNTY, INDIANA.

SECTION 31-32 TOWN 34 NORTH OF RANGE 6 EAST.

Surveyed for J.H. Manchester by Wapakoneta Ohio:
to find his Corners.
May 4-11-12, 1921

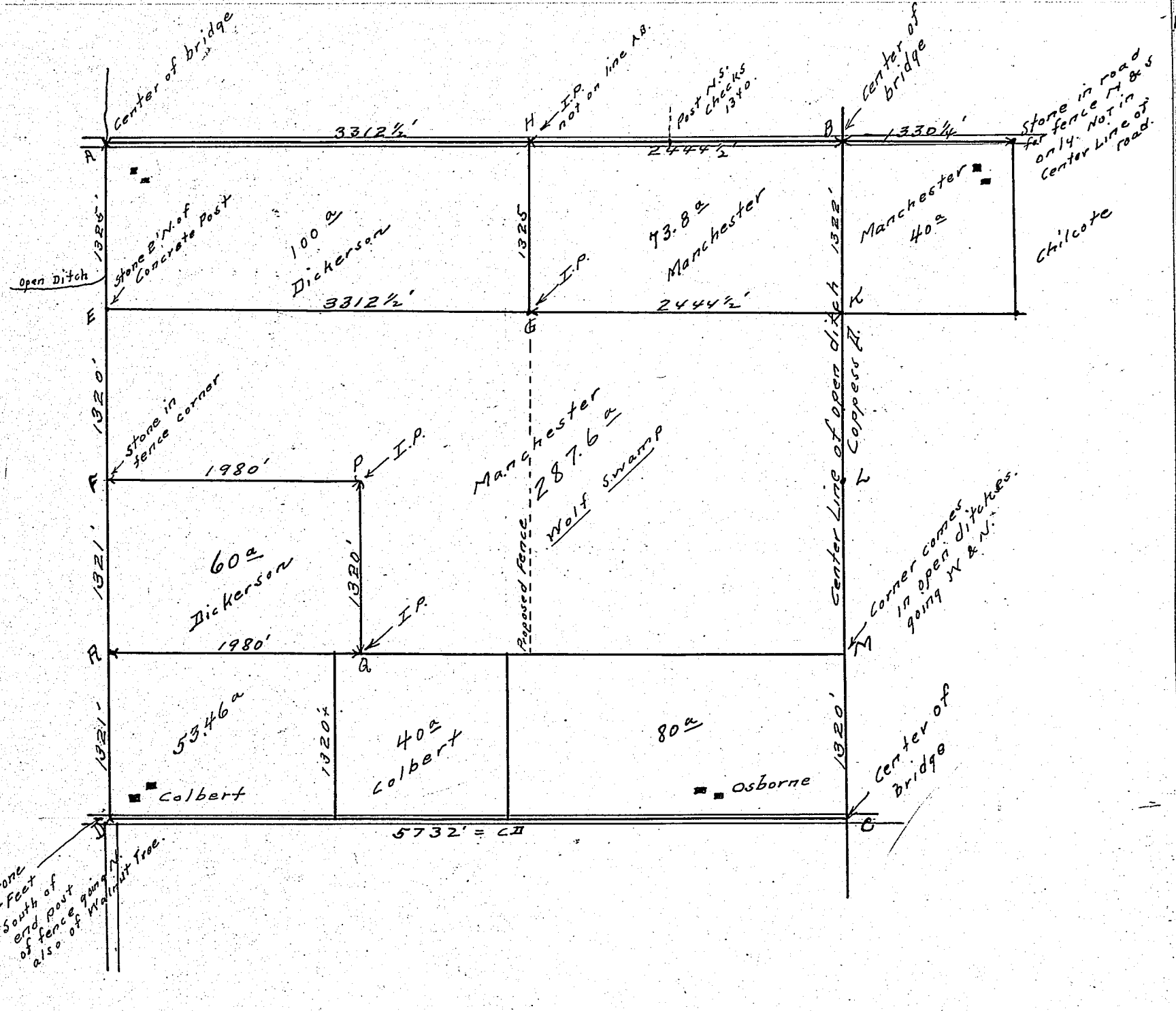

Corners	Witness Trees	Diam.	Course	Links
	corners are as shown above.			
	distances are as shown above.			
	I.P. = Iron Pins.			
	Section 31 By Gov. survey			
	aB = √737.38			
	BC = 5280.00			
	CD = 5722.20			
	DA = 5280.00			
	Smaller by 100 ft Chain			
	aB = 5757.00			
	BC = 5290.00			
	CD = 5742.00			
	Da = 5285.00			

Corners	Witness Trees	Diam.	Course	Links
	The West tier of 40's from N to S are:			
		53.88 A		
		53.69 A		
		53.57 A		
		53.46 A.		
		214.60		
		160.00		
		54.60 overruns.		
	All distances marked were actually measured with 100 ft. steel tape.			
	By S.S. Boggs Surveyor per [illegible] N. & W.S.			

note: Autos just coming in to general use

RECORD OF SURVEYS,

WILSON, HUMPHREYS & CO., LOGANSPORT, IND.

SECTION 18 TOWN 30 NORTH OF RANGE 5 EAST.

S.W. cor Lake Twp.

For Thad McClure to determine the acreage.

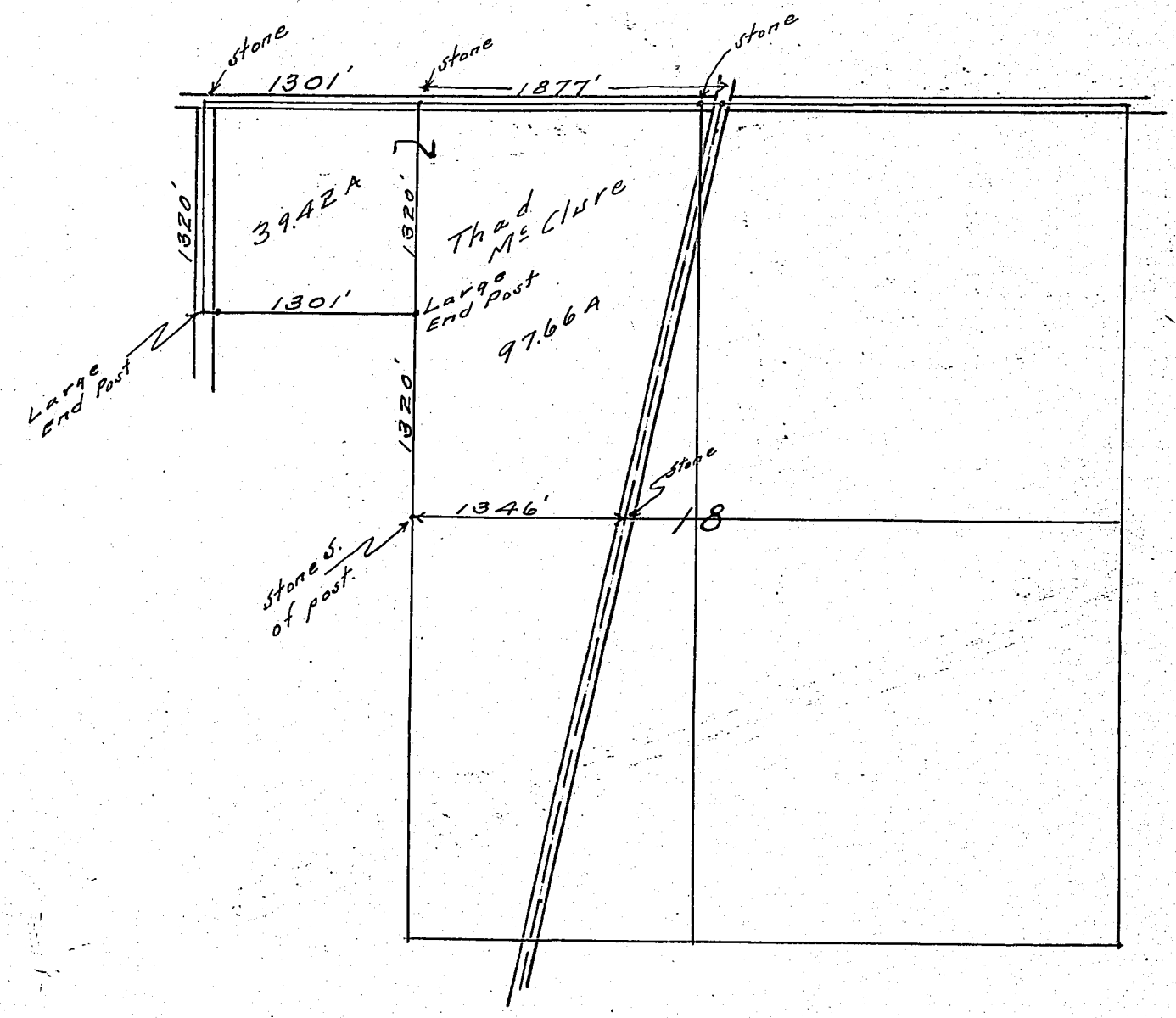

$\frac{1320 \cdot 1301}{43560} = 39.42\ A.$

$\frac{1346 + 1877}{2} \cdot \frac{2640}{43560} = 97.66 A$

Corners	Witness Trees	Diam.	Course	Links	Corners	Witness Trees	Diam.	Course	Links

May 26, 1921.

By S.S. Boggs
Surv.

KOSCIUSKO COUNTY, INDIANA.

SECTION 35 & 36 TOWN 31 NORTH OF RANGE 7 EAST.

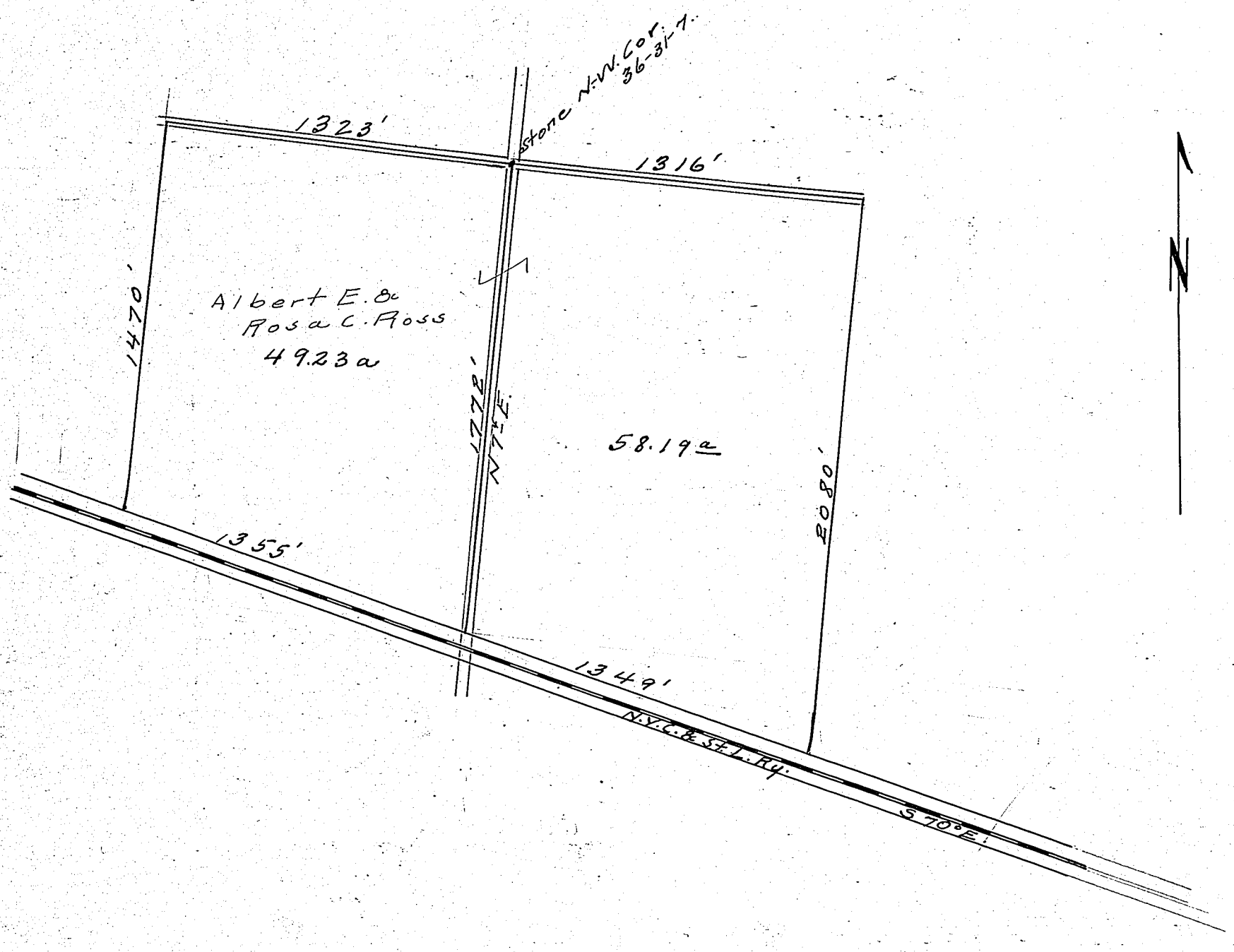

Corners	Witness Trees	Diam.	Course	Links	Corners	Witness Trees	Diam.	Course	Links
	To ascertain acreage for Albert Ross. Measures taken as shown above and acreage is as indicated								
						S. S. Boggs. By G.H.F. H.S. 1921			

RECORD OF SURVEYS,

WILSON, HUMPHREYS & CO., LOGANSPORT, IND.

SECTION 3 TOWN 34 NORTH OF RANGE 5 EAST.

Surveyed for Emanuel Hall & Moses Hershberger in Sec 4 of 3-34-5.
The parties having been duly notified, met at the West ¼ Post of said section on October 23, 1920. and made the survey according to following plat.

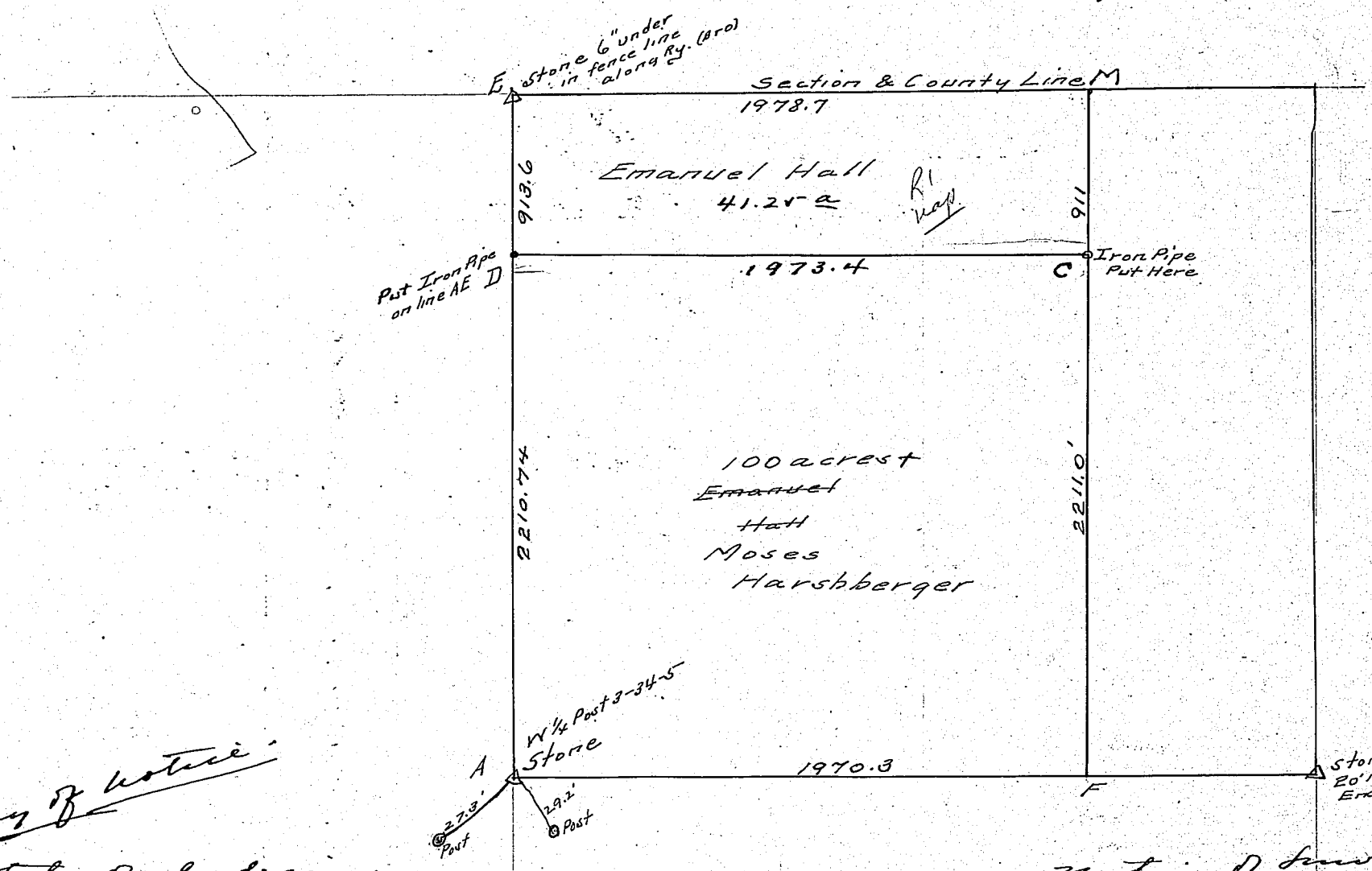

Copy of notice

State of Indiana:
Kosciusko Co. SS. To Emanuel Hall
Moses Harshbarger

Notice of survey.

you are hereby notified that I, the undersigned, have employed S.S. Boggs, Surveyor for Kosciusko County, Indiana, to divide and set apart my land situated in Section 3 Township 34 north, and range 5 East, Kosciusko County, Indiana.

The survey will commence on the 16th day of October 1921 and if inclement weather or any other reason prevents the survey taking place on said day, said survey will stand continued from day to day until finished.

Your land being affected by said survey, you will take notice and meet on said date at W¼ post of said Sec. 3 T. 34 N. R 5 E.

Signed: Emanuel Hall.

I the undersigned, affirm that I gave the above named parties the above notice. Subscribed and sworn to before me, the 14th day of Oct. 1921 Donald Vandeveer (Notary Public)
Comm. expires Nov. 21, 1922.

Corners	Witness Trees	Diam.	Course	Links

Corners	Witness Trees	Diam.	Course	Links

Surveyed the distances as shown above and to get 100 acres for Hershbergers I divided 4356000 by 1970.3 and got the correct distance 2210.74 for the line AD. I set a pin on line AE at point D. The point C is 15 feet S of center line D a Concrete Post. This gives Hershbergers 100 acres more or less and from distances it is 100 acres plus. Hall's deed calls for forty acres more or less Hershbergers calls for 100 acres.

Stanley L Boggs
By Geo. A. Nyce Dpy
Oct. 4, 1921

KOSCIUSKO COUNTY, INDIANA.

SECTION 8 TOWN 32 NORTH OF RANGE 6 EAST.

Surveyed for J. O. Magner, Simpkins
John Stewart
The parties having been duly notified met at Magners home on October 15, 1921 and the survey was made as per following plat.

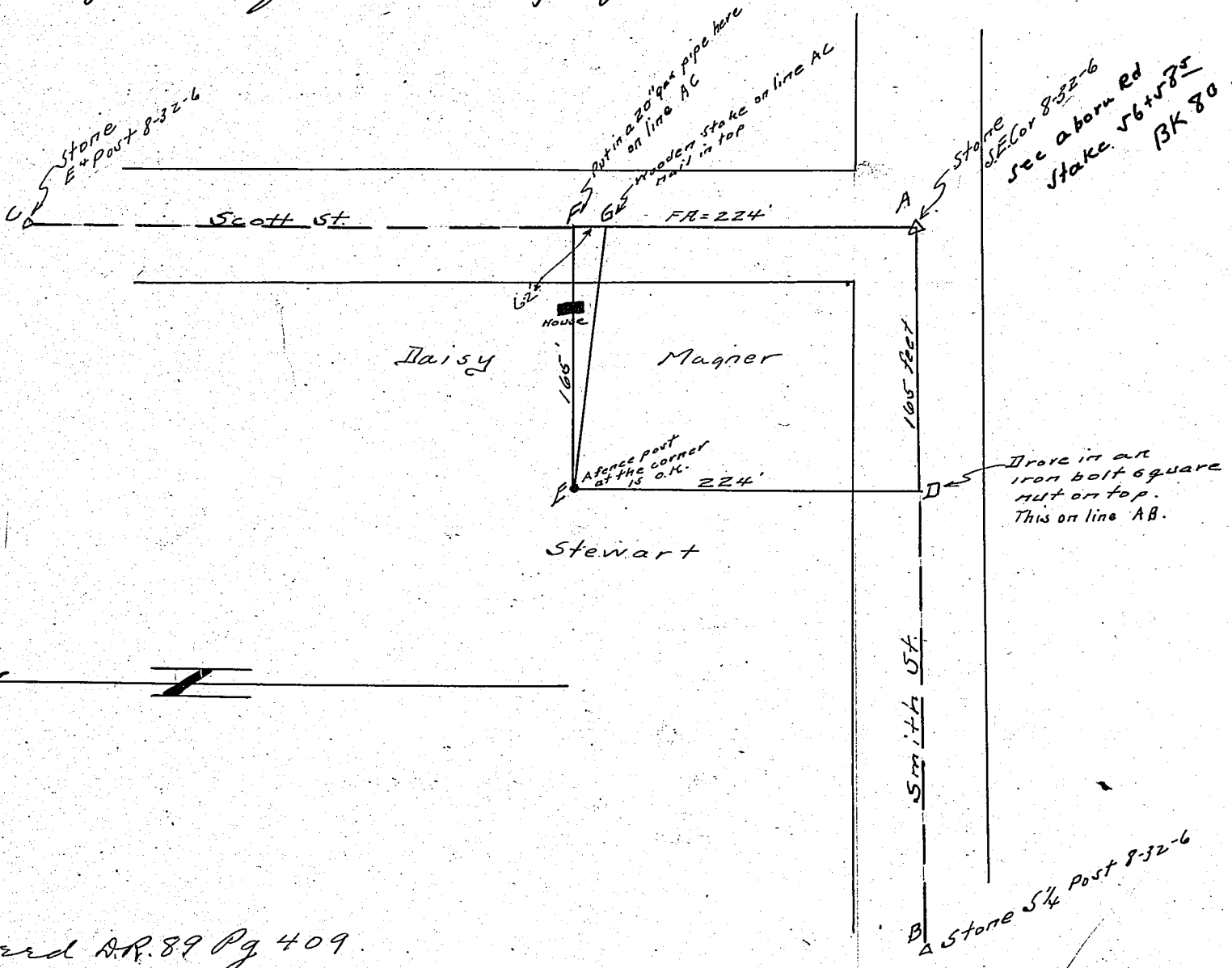

Magners Deed D.R. 89 Pg 409.
Com. 158' N. of SE Cor. 8-32-6 th N 66 feet on section line th W 165 feet (10 Rods) th S 66' feet th. East to P.O.B.

Daisys Deed Com. 13 R 5 L. (217.8') N of SE cor 8-32-6 th N. 3 R th W. 10 R. th S. 3 Rd th E 10 R. to P.O.B.

∴ overlap of 224 − 217.8 or 6.2 feet in dispute.

Corners	Witness Trees	Diam.	Course	Links	Corners	Witness Trees	Diam.	Course	Links

Ran the line AC + put a gas pipe at F making FA = 224 ft. This is the north line of magners land according to his deed. His deed says beginning at a point 158 ft north of the SE Cor of 8-32-6 th N 66 ft. This would make AF = 224 ft. Then I run line AB and set an iron bolt at D about the center of the roadway, 165 ft from A. His deed calls for 10 Rods. Then I measured 224 ft north along an old fence, the south end of which was gone, and found an existing corner post about 5" in diameter to check O.K. for distance. Then I measured East to the line AC and found it to check 165 feet. This corner post is the correct corner.

I found too that Simpkins South-East corner would be at G according to his deed. The distance FG = The back fence should be built from E to D.

S. S. Boggs Oct. 15, 1921
Surveyor of Kosciusko Co.
(Weather fine)
By Geo. A. Nyce, Deputy.

RECORD OF SURVEYS.

WILSON, HUMPHREYS & CO., LOGANSPORT, IND.

SECTION 1 TOWN 32 NORTH OF RANGE 7 EAST.

Surveyed for Lawrence Watson Jan. 1922 for purpose of determining acreage and description.

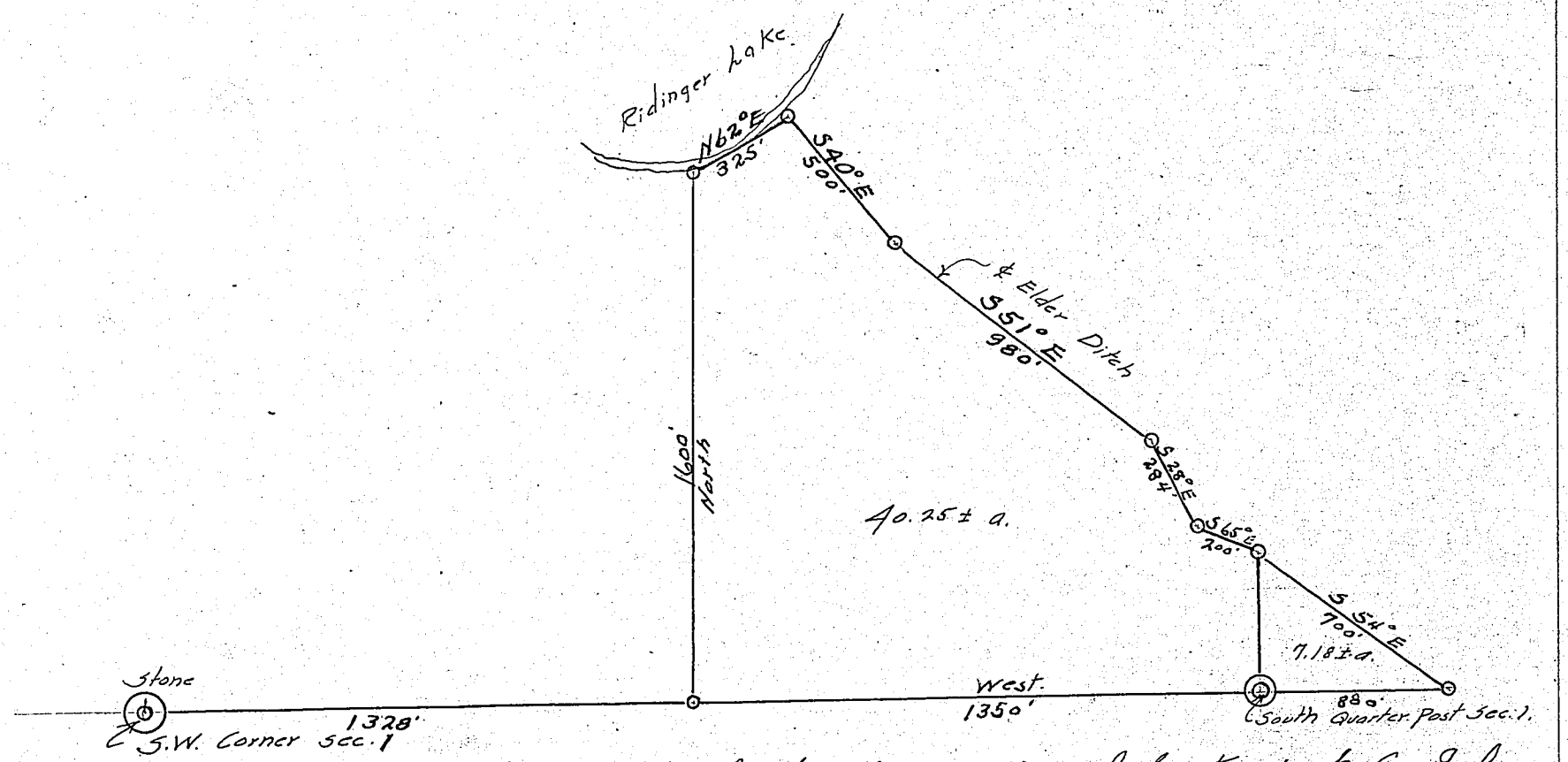

I Stanley S. Bogge, the duly elected, qualified and acting Surveyor in and for Kosciusko Co. Ind., hereby certify, that I did on Jan 17, 1922 make a survey of the lands of Court F. Airgood located in the SW & SE Quarters of sec 1-32-7, Kosciusko Co. Ind., and that the accompanying plat is a ~~the~~ true and correct representation of said tract of land and that the following is the correct legal description of said land, to wit:

Part 1 Beginning on the section line 1328 ft. east of the SW corner of sec 1-32-7, Thence north 1600 ft. to the low water mark of Ridingers Lake; Thence northeasterly with low water mark of said lake & the center line of Elder Ditch; Thence southeasterly following the center line of said Elder Ditch & the intersection with North & South half section line of aforesaid section; thence south on said half section line 760 ft. to the South Quarter Post of sec 1-32-7; thence west on sec line 1350 ft to place of beginning, Containing 40.25 acres more or less

Part 2 Beginning at the South Quarter post of sec 1-32-7; thence north on half section line 760 ft to intersection with center line of Elder Ditch; thence southeasterly following center line of said ditch to intersection with south line of sec 1-32-7; thence west on sec line 880 ft to place of beginning, Containing 7.18 acres more or less.

Witness my hand & seal at Warsaw, Ind this 28 day of April, 1922

Stanley S. Bogge
Surveyor of Kosciusko Co. Ind.

Corners	Witness Trees	Diam.	Course	Links	Corners	Witness Trees	Diam.	Course	Links
	Survey make as shown by above plat and acreage as indicated								

J. S. Bogge per W.D.T.

KOSCIUSKO COUNTY, INDIANA.

SECTION 17 TOWN 32 NORTH OF RANGE 6 EAST.

Walburns Add - City of Warsaw.

State of Indiana: To Jessie McKill Hubert Kehler. You are hereby notified that I, the undersigned, have employed Stanley Boggs, Surveyor for Kosciusko County, Indiana, to divide & set apart my land situated in Walburns addition in the City of Warsaw, Indiana. The survey will commence on the 14th day of May, 1922 and if inclement weather or any other reasons prevents the Surveyor taking place on said date, said survey will stand continued from day to day until finished. Your land being affected by said survey, you will take notice and meet on said date at the house of Milton Hoppens.

Signed - Milton Hoppens.

State of Indiana, Kosciusco Co. S.S.

I, the undersigned swear that I gave B × Iron Stake 2' East sidewalk the above named parties the above notice.

Signed Charles B Broom.

Subscribed and sworn to before me this the 5th day of May, 1922.

In accordance with the above notice we met and made the survey as platted & described below.



Iron stake placed at D. E. F. G. H. I. J. & K.
D. E. F. G are outs apeles about 3 feet long.
I assumed the alley west of these lots to be 14' wide.
Its width is not shown on the plat.
I also assume line A B to be the S. line of Lot 39 in Hardman's addition.

Corners	Witness Trees	Diam.	Course	Links	Corners	Witness Trees	Diam.	Course	Links

Problem: To find line E D - F G - H I & J K.
Place: Walburns Add. City of Warsaw.
Set up on A sighted on B and located C 15' E.
Set up on C & turned 90° & located D.
Set up on D & turned 90° & located E to check E = 90°
Set up on E & turned 90 & located F. I. & J.
Set up on B & turned 90 & located G H & K.
Checked all lines for distance.
J & K checked 49½ feet from line stakes set for side walk south side of Prairie on property line.
J is about 3 feet south of Box Elder Tree.
Between Hoppens & McKill There was an 8 foot alley. We gave to Each of them 4 feet making Their Lots 72' 10½".

A & B are iron stakes set by Billingham for all Stakes.
A is near SE cor. of Stone Barn & B is an iron pin just about 1 foot E of Stone's sidewalk. Rest were set with great accuracy.

S. Boggs Surveyor
By H.E.S. Operator.
May 5, 1922

RECORD OF SURVEYS.

WILSON, HUMPHREYS & CO., LOGANSPORT, IND.

SECTION 17 TOWN 34 NORTH OF RANGE 7 EAST.

I, Stanley S. Boggs, the duly elected, qualified and acting surveyor of kosciusko County, Indiama, hereby certify that I have surveyed the lands of August Seehawer and Emma Sehawer, located in the North-West Quarter of Section 17, Township 34, North, of Range 7 East in said county and state, and that the following is the full, true and correct description of said tract:

Commencing at a stone at the north-west corner of the NW¼ of Section 17-T 34 N Range 7 E; running thence south along the west line of said section 1948 feet; thence East 1850 feet more or less to the shore line of Lake Wawasee, thence in a north, north-easterly and north-westerly direction following the meanders of said shore line to the north line of said section; thence west along the north line of said section 1956 feet more or less to the place of beginning, excepting therefrom the right of way of the Syracuse and Milford Railway Companylocated over and across said tract and more particularly described as follows: A strip of land three rods wide and being 1½ rods on each side of a center line beginning 60 rods south of the NW corner of said section 17, running thence North 88° 15' East 1231 feet to the beginning of a 10° curve; thence along said curve 516 feet to the west line of a public highway; from this point said highway to run in a north-easterly direction until it reaches the north line of said north-west quarter and to bb 33 feet wide; also excepting therefrom the following described tract to-wit: Beginning ~~at~~ at a point on the east line of the said right of way of the Syracuse and Milford Railway Company 419 feet south from the middle of the highway forming the northern boundary of said section 17; running thence south 300 feet; thence east to the shore line of Lake Wawasee; thence in a northerly direction following the shore line of Lake Wawasee to a point directly east of the place of beginning; thence west to the place of beginning; containing in said tract after deducting said exceptions 78.17 acres more or less.

I certify further that the following is a true plat of said tract.

S. S. Boggs Sr.

Surveyor of Kosciusko County.

{ 1922 or 3

	Corners	Witness Trees	Diam.	Course	Links	Corners	Witness Trees	Diam.	Course	Links

KOSCIUSKO COUNTY, INDIANA.

SECTION ..... TOWN ..... NORTH OF RANGE ..... EAST.

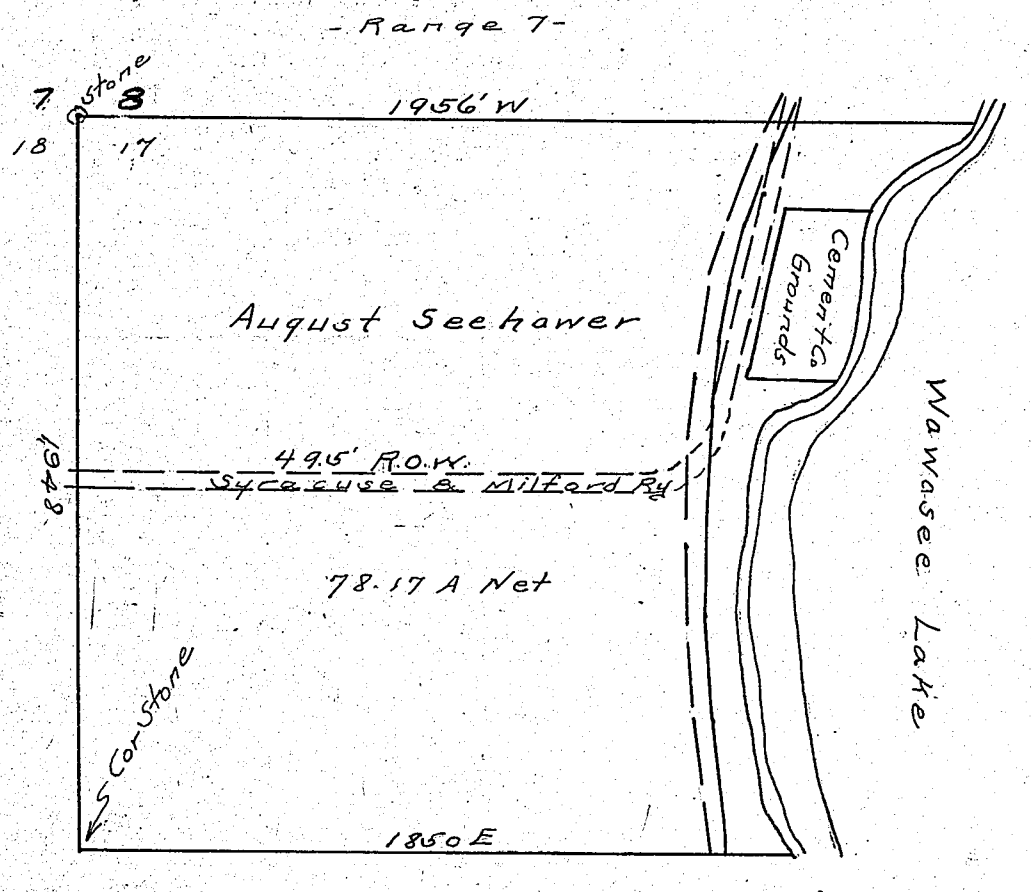

Corners	Witness Trees	Diam.	Course	Links	Corners	Witness Trees	Diam.	Course	Links

RECORD OF SURVEYS,

City of WARSAW.

WILSON, HUMPHREYS & CO., LOGANSPORT, IND.

SECTION 8 TOWN 32 NORTH OF RANGE 6 EAST.

Surveyed for Geo. Houser. V. Mock and Herscher to locate corners as shown by Iron pipes

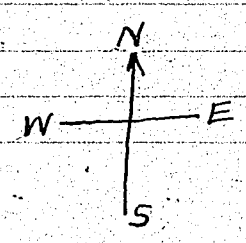

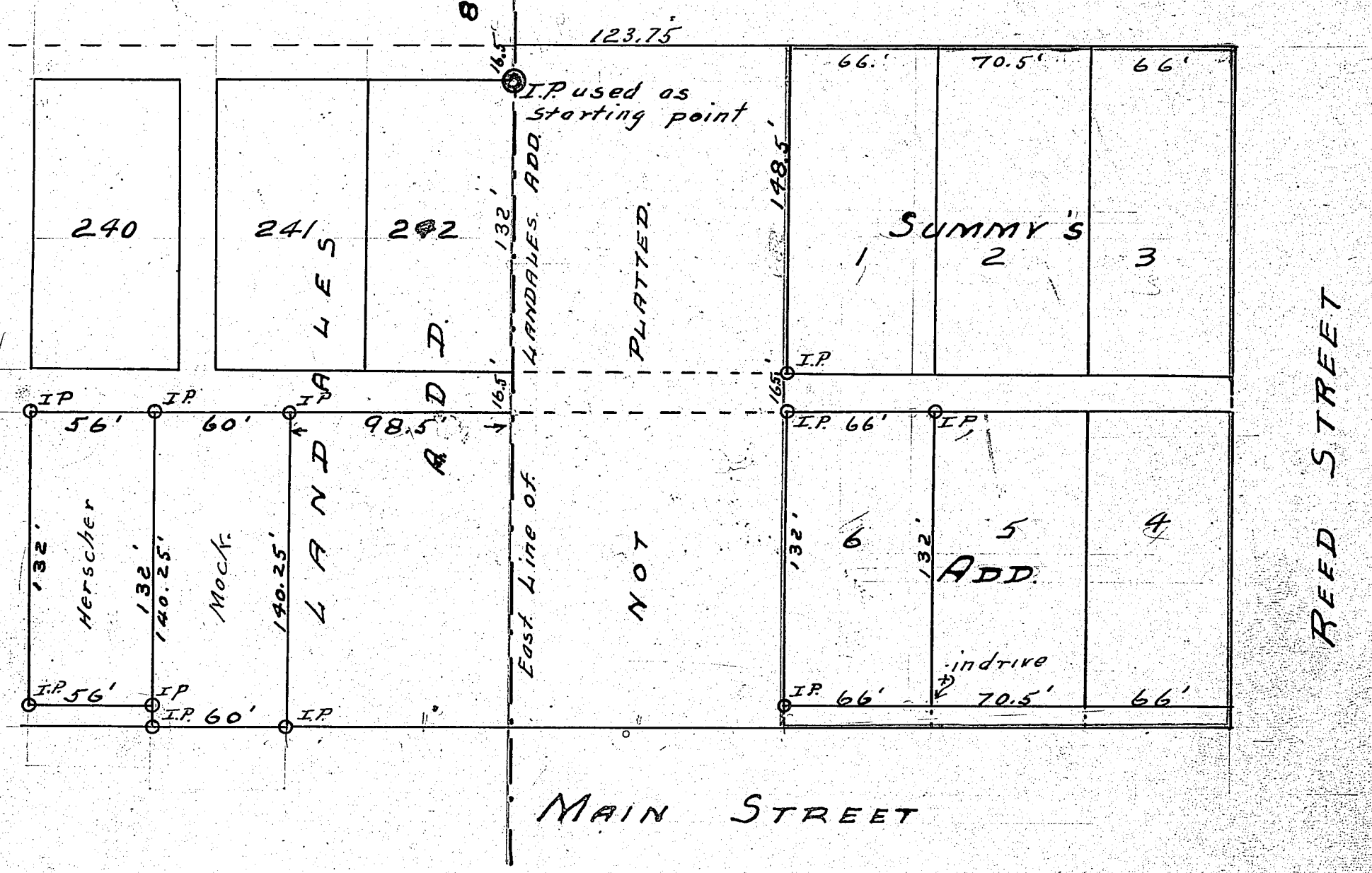

Corners	Witness Trees	Diam.	Course	Links	Corners	Witness Trees	Diam.	Course	Links

Found I.P. at N.E Cor of lot # 242 in LANDALES Add to the city of WARSAW Located East line of Add and checked old mark on Sidewalk. Measured 7½ rod (123.75') E and 148.5' South. Set Iron pipe, thence 132' South and set Iron pipe. Set up over NW corner and Measured E 66' and set pipe, Same Se set pipe N. 16.5' and checked old post of previous Survey. Set up over NE cor lot #6. and measured S 132' and put in drive.

Located S.W. Cor of # 240 in Landales Add. and Staked lots belonging to Mock and Herscher as shown on plat.

All lines are parallel with or perpendicular to East line of LANDALES Add.

Aug. 19, 1922.

S S Boggs.
Ber D.H.L.

KOSCIUSKO COUNTY, INDIANA.

SECTION 19 TOWN 33 NORTH OF RANGE 5 EAST.

State of Indiana, Kosciusko Co., SS.

To Ida M. Powell & A. O. Catlin you are hereby notified that I have employed S. S. Boggs, Surveyor for Kosciusko County, Indiana, to divide and set apart my land situated in Section 19, Twp. 33 N, Range 5 E, Kosciusko Co., Ind.

The survey will commence on September 9, 1922 and if inclement weather or any other reason prevents the survey taking place on said date, said survey will stand continued from day to day until finished.

Your land being affected by said survey, you will take notice and met on said date at the home of Leonides Kiger.

Signed Leonides Kiger

State of Indiana SS:

I, the undersigned, swear that I gave to the above named parties the above notice.

Leonides Kiger.

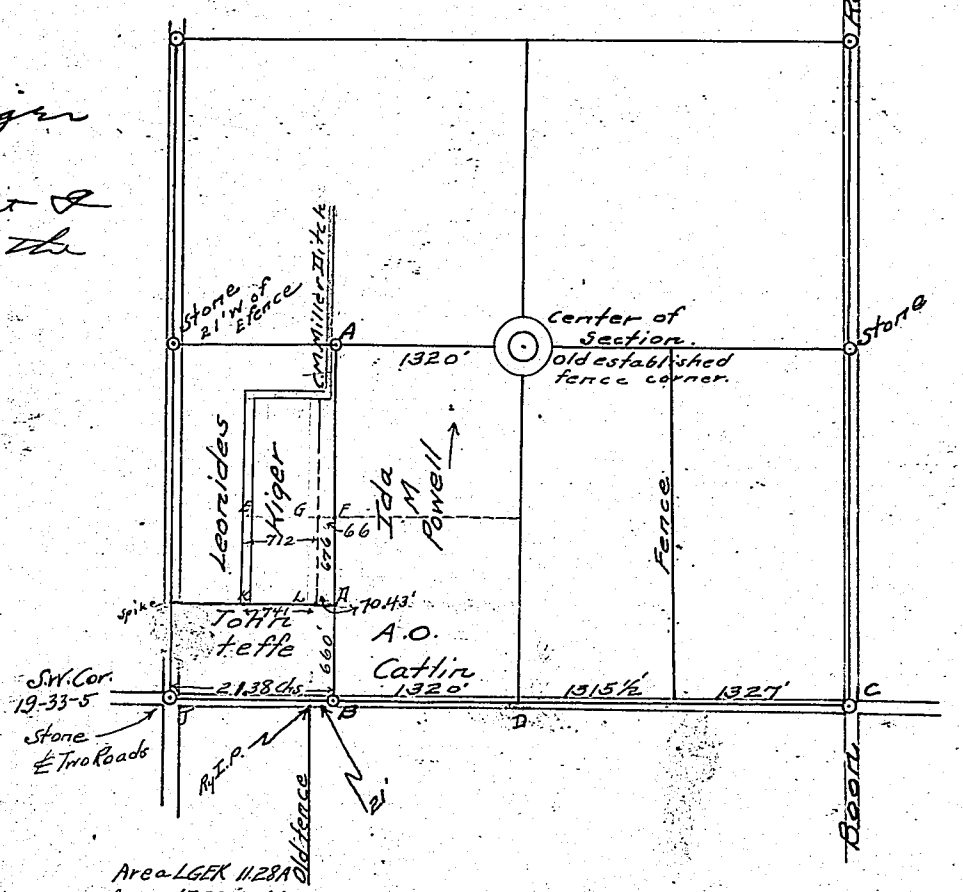

Area LGFK 11.28A
Area LMFG 1.06A
Area KJAFE 12.34A.

Sec. 19, Twp. 33 N. R 5 E.

EG = 712'
GF = 66'
KL = 741'
LJ = 70.43'
JB = 21.38 Chs.

Problem: To find the line between Kiger's & Powell's land.

Corners	Witness Trees	Diam.	Course	Links	Corners	Witness Trees	Diam.	Course	Links

Kiger's deed calls for the N 60 a of W ½ SW ¼ of 19-33-5.

This would make line AB his east line. We measured over 1320' from the center of the section to point A. We measured west the distance shown from point C and found the fence at D checked ½ a mile from C. Then we measured 1320' west from D and found point B. Then we run line AB. Point B is 21 ft. East of an iron post on the south side of the highway. Point A is on the East bank of the C.M. Miller Dredge ditch.

S. S. Boggs.

By G.M.D. & H.E.S.

Sept. 9, 1922

Lost & dress

RECORD OF SURVEYS,

WILSON, HUMPHREYS & CO., LOGANSPORT, IND.

SECTION 11 & 12 TOWN 32 NORTH OF RANGE 4 EAST.

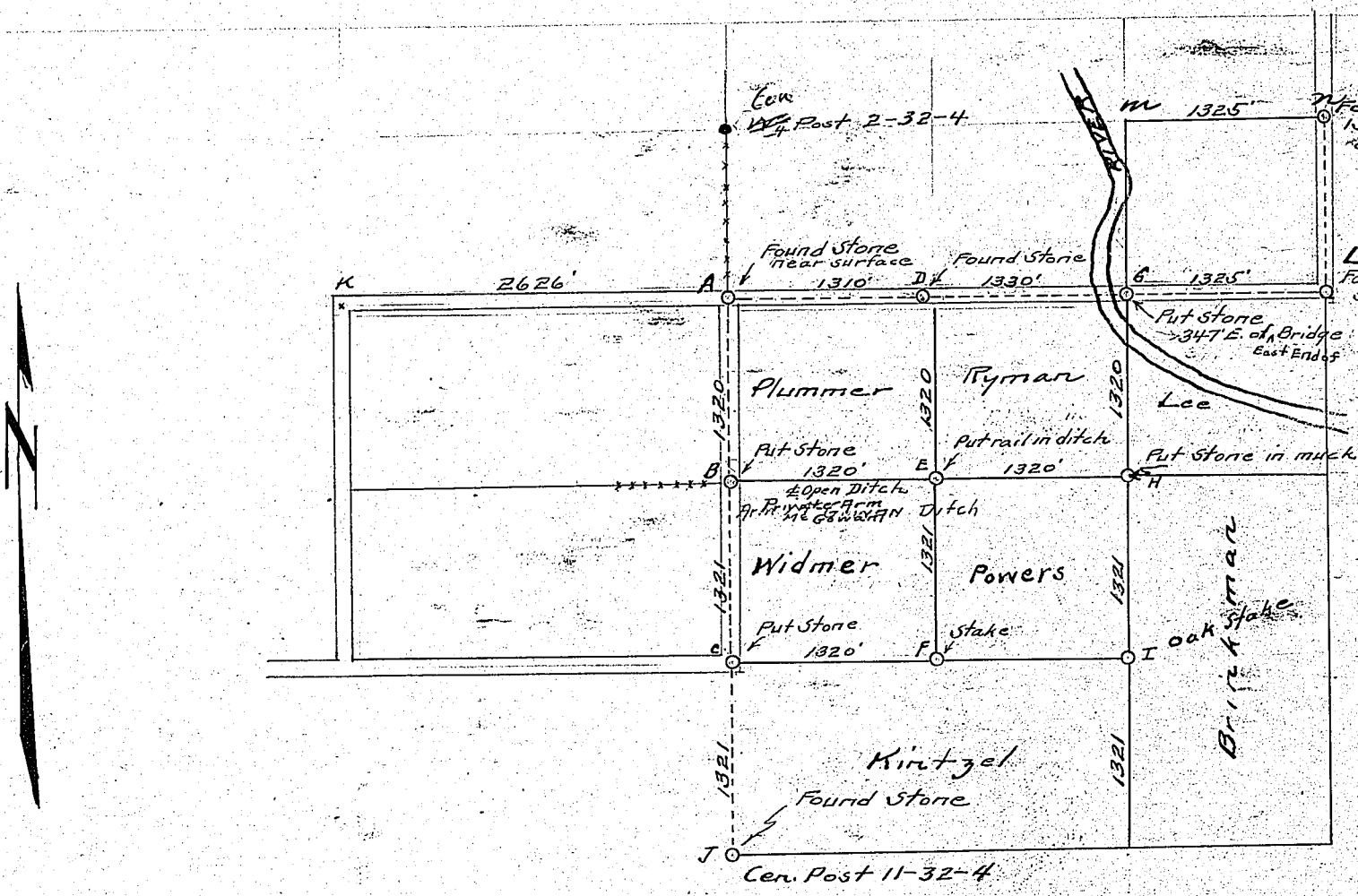

Notice of Survey.

State of Indiana, Kosciusko County, ss.

Henry Ulmer John Lee John Lee (Guardian) ~~Geo.~~ Stelman of unsound mind, William Kintzel, William E. Brinckman & Mrs. Telitha Widmer, you are hereby notified that I, the undersigned, have employed S. S. Boggs, Surveyor for Kosciusko County, Indiana, to divide & set apart my land situated in Sections 1-2-11 & 12 Township 32 North and Range 4 East, Kosciusko County, Indiana

The survey will commence on 28th day of October 1922, and if inclement weather or any other reason prevents the survey taking place on said date, said survey will stand continued from day to day until finished.

Your land being affected by said survey, you will take notice & meet on said date at the NE cor. of SE¼ of SE¼ of Section 2, Twp 32, N. Range 4 East. Signed David Ryman, Adie Plummer, Surveyors

State of Indiana, Kosciusko County, ss: I, the undersigned, sworn that I gave to the above named parties the above notice. Signed David Ryman.

Subscribed & sworn to before me, the 16th day of October, 1922. Signed James E. Smith Notary Public

My commission expires February 24, 1923.

Seal

Corners	Witness Trees	Diam.	Course	Links
Found Stones at A. & J. & measured AJ = 3962' Put in Stone at B making AB = 1320' & put in Stone at C making BC = ½ BJ = 1321' measured AD = 1310'. This Stone is 10' two far West. measured AG = 2640' and put Stone at G. Chained GL & found it 1325'; Found Stone at L. measured South from D, 1320' and marked E & another 1320' & marked F. measured South from G 1320' & marked H & another 321 and marked I. Then measured East from B & C as shown and located the corners E. F. H. & I. Q.E.D. From a to center of road West at K is 2626'.				

Corners	Witness Trees	Diam.	Course	Links
Found Stone at M. and measured West 1325' & went to G & run line G.				

By Geo. Nye & H. Smith

KOSCIUSKO COUNTY, INDIANA.

SECTION 26 TOWN 31 NORTH OF RANGE V EAST.

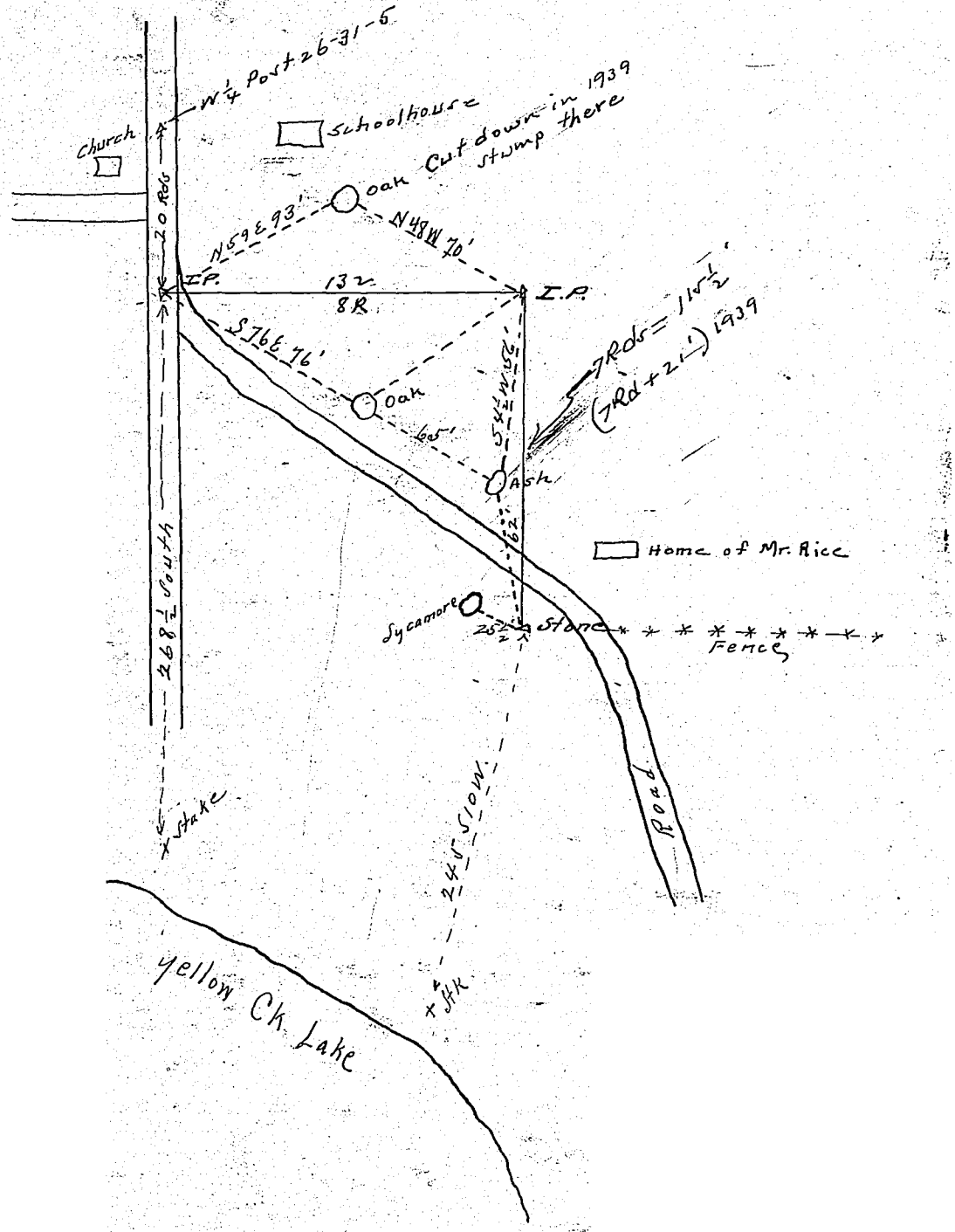

Corners	Witness Trees	Diam.	Course	Links
	Found I.P in school grounds + Rice said that was his corner + had been there a long time. Set up over it and measured 8 Rods west + found this came 20 Rods South of the half mile post S. of section corner 26-31-5. Put in an iron pipe here in center of road. Measured south 7 rods to a hole in which Rice said there used to be an iron pipe in line with fence going East. We put a stone here. We set on this + turned off S. 10° West and put a stake at the edge of the lake. We set up in road + measured south to the lake. We tied in all points as shown above. This stone should be the corner in Tuckers Plat to. I think we used an iron stake west of this stone. All ground west of road is really government land made by recession of the lake. It is under control of property owners on East side of road.			

For Andrew Block
760 Polk St. Gary, Ind.

Fall 1922 -

See BP made 1939
gan

RECORD OF SURVEYS,

WILSON, HUMPHREYS & CO., LOGANSPORT, IND.

SECTION 25 & 36 / 30 & 31 TOWN 34 NORTH OF RANGE 6 & 7 EAST.

For [illegible] Plat of survey to establish boundary lines between the lands of Elmer Funk (Trustee) and the farmers back of this land going by bearings & distances as shown on the deed. Old markers gone in most cases and no original field notes available

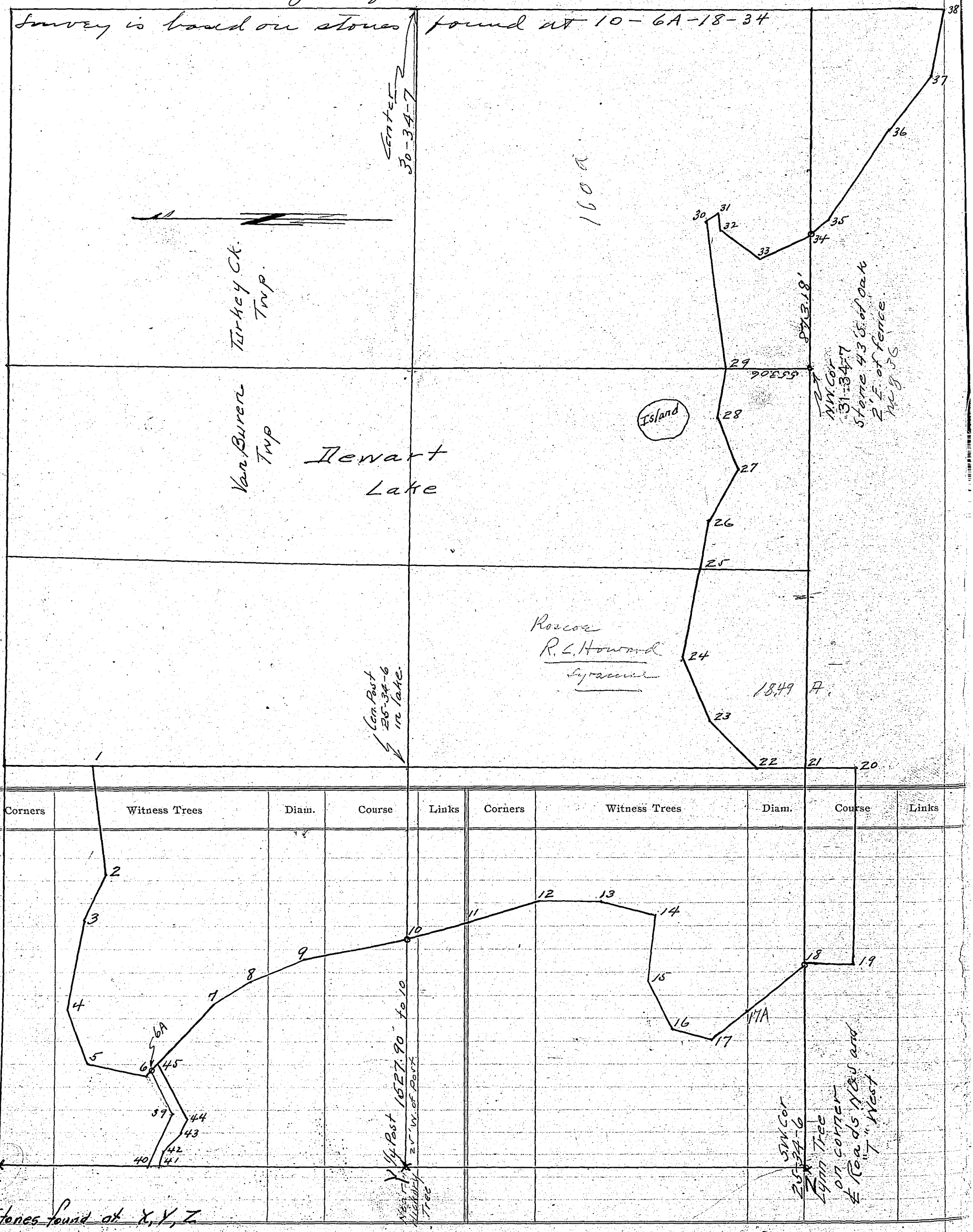

Stones found at X, Y, Z

4/23/34 Robert J. Fleidner C. Surv.

Done in Fall & winter 1922-3.
L. S. Boggs Surveyor
G.L.O. Deputy
60 Scale
See Pg 278

KOSCIUSKO COUNTY, INDIANA.

SECTION ..... TOWN ..... NORTH OF RANGE ..... EAST.

Witnesses –

Course	Bearing	Distance	Marker	
2-1	N 82¼ E	694.98	Cor. Post. at #1	
3-2	S 65 E	326.70	Iron Pipe Syc. 30" N 17 W 66' to Squirrel Hole. at #2.	
4-3	S 80 E	603.24	Syc. N 66 E 90' – Syc. N 3 W 76' to Squirrel Hole at #3. Oak 6" N 65½ W 78' – Maple 24" N 7½ E 103.5 ft. at #4	
5-4	N 66¾ E	382.80	Boulder N 29¼ W 81½ ft. – Syc. 6" N 12½ E. 129'. at #5	
6-5	N 11½ E	387.42	95½ ft. west to fence – 18' S. 41 W. to I.P. at #6	
7-6	N 46½ W	638.88	2 R. N. 47 W. one 3" by W.M.I.P. – Chimney S. 31 W. on Main Part of house. at #7	
8-7	N 32 W	292.38	Lightning Rod N 45 W. Chimney S 39 W. 7' to I.P. S-E. at #8	
9-8	N 23½ W	378.84	End Cor. Post. S 60½ W. 27' at #9	
10-9	N 11½ W	682.44	Iron Pipe 53' E. of End Post. at #10.	
11-10	N 16 W	429.66	Stake 15.8" to 30" Sycamore S 32 W. at #11	
12-11	N 17½ W	492.36	Rail Stake at #12	
13-12	N 1° W	401.28	Stake Elm 10" N 25 E 26' – Syc. N 22 W 26'. at #13	
14-13	N 13 E	374.88	" Burr Oak N 57 W. 72' at #14	
15-14	S 82 E	448.8	" 35° E. of Bushes. at #15	
16-15	N 61¼ E	355.08	"	
17-16	N 15 E	273.24	" S. Gate Post 65' W. at #17	
17A-17	N 46 W	316.14	" Small Double Willow 5' W. at #17A	
18-17A	N 3.5 W	473.80	Stone Lone Willow 27.7' N.W. – Lone Walnut S.W. 22 on line to End Post W 25.8' at #18	
19-18	North	313.50	Stake Small Walnut N 69 W 10.3'. at #19.	
20-19	West	1308.78	Rail Stk. Sharp Stone 11.5 by old Stub. at #20.	
21-20	North	313.50	Stake & Stone Blazed Oak N 64 E 192' – 32' to End Post. at #21	
22-21	"	330.00	Stake Blazed Oak 107' S 62 E. at #22	
23-22	N. 44 E.	444.84	Stake No Rod E Part House S 59¼ W. 5 Rod Red Barn N 37 W. Dinner Bell S 18½ E. at #23.	
24-23	N 66¼ E	448.80	" No Rod above S 60½ W. S. Rod " N 41½ W. Center of Door Yellow Cot. N 80½ E at 24.	
25-24	S 82¼ E	620.40	Stone 13½ E of old fence – 100' to large Oak Stump on Side of bank.	
26-25	S 79½ E	322.74	Stake Small Willow S 34½ W 38½ ft. 96' to 24" Oak S 14½ E. One to West. at 26.	
27-26	S 59 E	399.30	Stone Blazed Oak S 21 E 112' – Willows N 39 W 61'. at 27.	
28-27	N 65½ E	368.94	Stake Blazed Oak S 1° E 85' – Blzd Cherry S 41½ E 88½'. at 28.	
29-28	East	322.74	Stone 7.7' W. to Fence – 83.7 S. to Hickory – 55 S. to a Cor. Post. at 29.	
30-29	N 81½ E	987.36	Rail Stake 58' S 54 W to Ody c 12" – 60' S 19 E to Elm, West end Boat House. at 30	

Corners	Witness Trees	Diam.	Course	Links
31-30	S 27½ E	100.32	Stake	
32-31	S 80½ W	118.14	"	
33-32	S 34 W	330.0	Stone	
34-33	S 26 E	288.72	Stone	
35-34	S 40 E	159.06	Stone	
36-35	S 86½ E	728.82	Stone	
37-36	S 74½ E	458.04	Stake	
38-37	S 78 E	448.14		
38			Large Cor. Post.	
40-39	S 64 E	372.24	Stake	
39-6A	N 71 E	384.12	Stone	
6A-45	S 46½ E	112.20	Stake	
45-44	Along north side of open ditch			
44-43				
45-44				
45				
42-41	N 72½ W	1105.50'		
43-42	N 45¾ W	167.64		
44-43	N 69½ W	114.84		
45-44				

Corners	Witness Trees	Diam.	Course	Links
	Quaken asp N 30 W 2.4' Elm S 63 W 58½' at 31			
	Quaken asp N 61 W 31' same N 35 E 4' at 32			
	Elm 20" S 36 E 44' at 33			
	Elm N 78 E 74.8' – Willow N 25 E 78.0' at 34			
	Elm S 45 W 58.5' – Elm N 85 W 67½' at 35			
	Elm N 27 E 26.5' – Elm N 73 E 26.8' at 36			
	in Fence at 37			
	at 38.			
	at 39			
	at 6A			
	at 45			
	No marks set			

40 Stake at 40 66' North of Stone pier of bridge & Road

41 North to a bridge at Stone pier

RECORD OF SURVEYS.

WILSON, HUMPHREYS & CO., LOGANSPORT, IND.

SECTION 25 and 36 and 30 and 31 TOWN 34 and 34 NORTH OF RANGE 6 and 7 EAST.

Notice of Survey.

State of Indiana, Kosciusko County SS;

To William C. Redmon, George W. Jones, Eli and Caroline Crowl, Lyman Tom, Henry Defries, Eli Crowl, Louretta Godshalk, Lewis S. Stiffler, Miriam M. Lecount, Zachariah Lecount, James A. Lecount, Maud Tom, Ida Defries.

You are hereby notified that I, the undersigned, have employed Stanley Boggs, Surveyor in and for Kosciusko County, Indiana, to divide and set apart my land situated in Sections 25 and 36 in Township 34 North, Range 6 East, and in Sections 30 and 31 Township 34, North, and Range 7 East Kosciusko County, Indiana.

The survey will commence on the 14th day of october 1922 and if inclement weather or any ther reason prevents the survey taking place on the said date, said survey will stand continued from day to day until finished.

Your land being affected by said survey, you will take notice and meet on said date at the southeast corner of the William C. Redmon farm near the shore of Dewart Lake at 9 A.M. Standard Time.

//Signed Elmer B. Funk, Trustee.

State of Indiana, Kosciusko County, Indiana SS:

I, the undersigned, swear that I gave to the above named parties the above notice.

Elmer B. Funk, Trustee

Subscribed and sworn to before me, the 4th day of october, 1922.

(Seal) My Commission expires April 8, 1926. J.R.Lehman

NOTICE OF SURVEY

STATE OF INDIANA, KOSCIUSKO COUNTY, ss:

To Henry Elmer, John Lee, John Lee Guardian of George Steelman of unsound mind, William Kintzel, William E. Brinkman, and Mrs. Telitha Widener,

You are notified that I, the undersigned, have employed S.S.Boggs, Surveyor for Kosciusko County, to divide and set apart my land situated in Sections 1-2-11-12 Township 32, and Range 4 East, Kosciusko County, Indiana.

Tehe survey will commence on the 28th day of october, 1922 and if inclement weather or any otner reason prevents the survey taking place on said date, said survey will stand continued from day to day until finished.

Your land being affected by said survey, you will take notice and meet on said date at the north-east corner of the SE quarter of the SE quarter of Section 2, Township 32 North, Range 4 East.

Corners	Witness Trees	Course	Links	Corners	Witness Trees	Diam.	Course	Lin

Signed David Ryman
Odie Plummer
L.W.Powers.

State if Indiana, Kosciusko County, SS:

I, the undersigned, swear that I gave the above named parties the above notice.

David Ryman

Subscribedand sworn to before me the 16th day of october, 1922.

(seal)

My commission expires February 24, 1923. James E. Smith N.P.

KOSCIUSKO COUNTY, INDIANA.

SECTION 2 TOWN 34 NORTH OF RANGE 4 EAST.

PLAT OF
W½ NE¼ SEC. 2 TWP. 34N,
R 4 E.

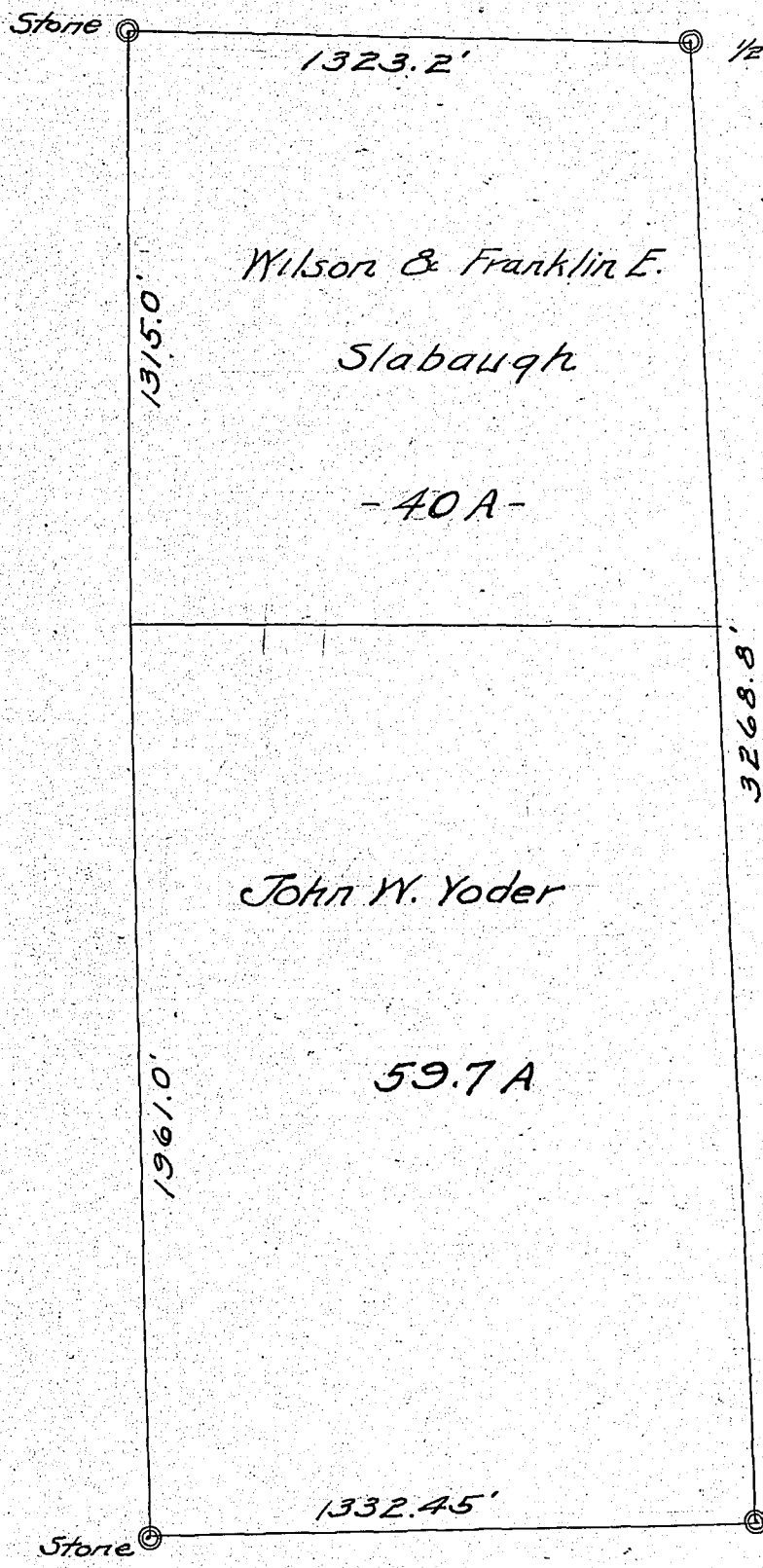

Beginning at a corner stone at N.E.Corner of W½ NE¼ Sec. 2 Twp.34 N,R.4 E, thence South 3268.8 feet to the corner stone of half section line of said section 2, thence West 1332.45 feet to the corner stone of said quarter section line, thence North 3276.0 feet to the corner stone North West Corner, thence East 1323.2 feet to the place of beginning.

The necessary measurements were taken to compute areas and find W½ NE¼ Sec. 2, TWP. 34 N., R 4 E . contains 99.7 acres. Forty acres taken off at north end to Wilson and Franklin E. Slabaugh leaves John W. Yoder 59.7 acres.

I hereby certify the above survey and data correct. Made this 6th day of April, 1923.

Signed
Roy P. Berlin.

Seal of P.E.
attached.

STATE OF INDIANA
FOSCIUSKO COUNTY
RECEIVED FOR RECORD
The 26th day of April A.D.1923
at 10 o'clock A.M. and recorded in
Surveyors Record 3, Page 185,
Stanley S. Boggs
Surveyor of Kosciusko County.
Surveyors Fees $1.50.

NOTE:(This survey made by Berlin of Elkhart County)

Corners	Witness Trees	Diam.	Course	Links	Corners	Witness Trees	Diam.	Course	Links

RECORD OF SURVEYS.

WILSON, HUMPHREYS & CO., LOGANSPORT, IND.

SECTION 7 TOWN 32 NORTH OF RANGE 5 EAST.

The parties to this survey were J.B.Pyle and L.A.Hays.

The said parties having been notified by legal notice met as set forth in the notice and the survey was made according to the following plat and record.

Stanley S. Boggs Surveyor.
June 13, 1923.
By GAN & RKS.

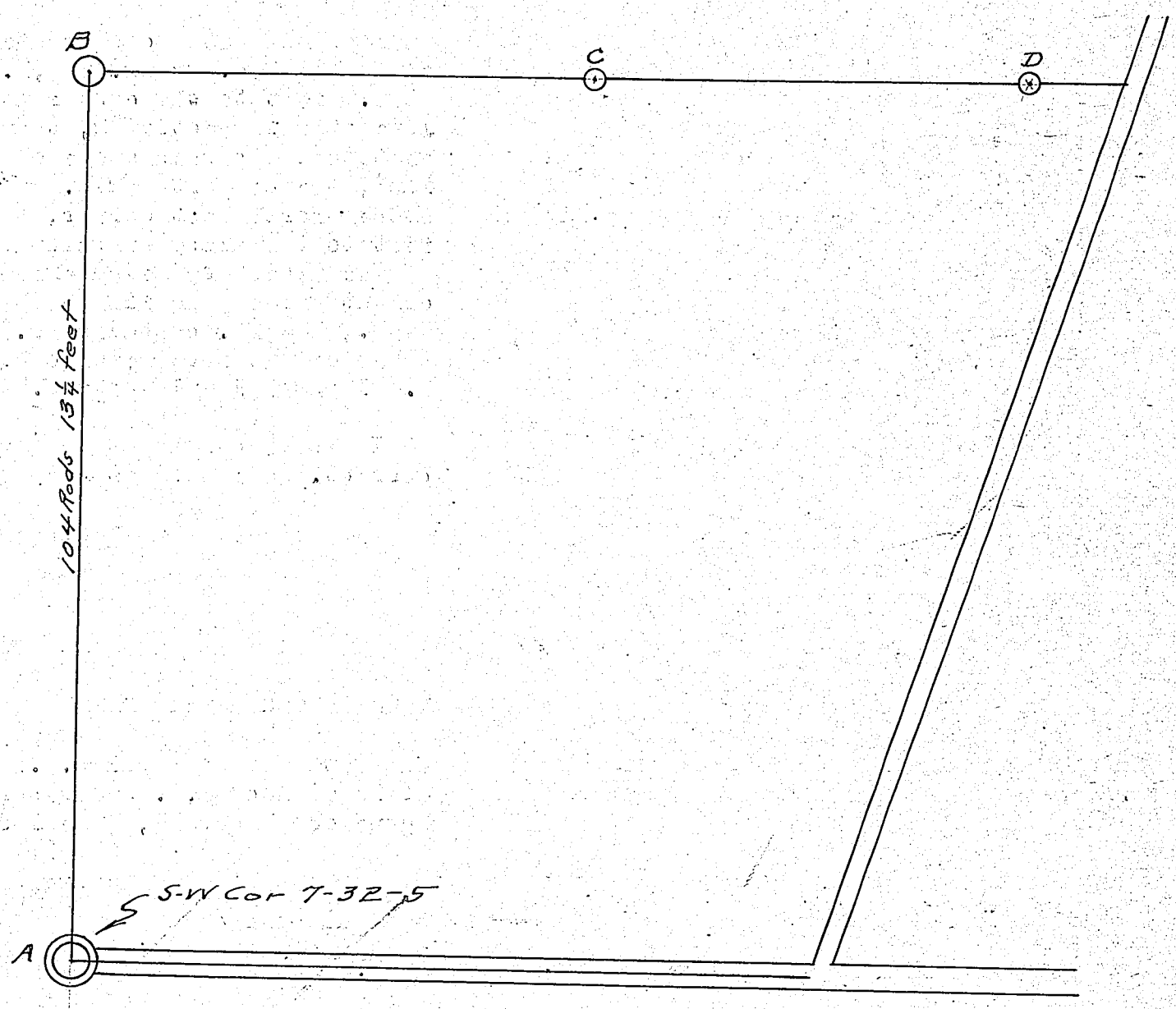

Corners	Witness Trees	Diam.	Course	Links	Corners	Witness Trees	Diam.	Course	Links
A	marked by stone 3" under Fence post N, 38 Lks. Ry. I.P. 18' S.W.								
B	An iron pipe.								
C	Stake 20" Oak N80W 18.6' 20" Oak N80 E 90'								
D	Stake & Fence Corner Triple Wild Cherry 5' East.								

KOSCIUSKO COUNTY, INDIANA.

SECTION ..... TOWN ..... NORTH OF RANGE ..... EAST.

Proceedure of Survey, June 13, 1923.

Problem: To fix a line between J.B.Pyle's Land and the land of L.A.Hays.

Given: Both deeds calling for a starting point 104 rods North of the SW Cor 7-32-5.
An old fence running in an easterly direction from a point about 104 R 17 feet North of the said corner.
A survey made by Caleb Hughes recorded in Bk. 2 Pg. 284 and a survey made by Chas. Sellers recorded on page 206 of Book No. 4.

We checked the measurement recorded by Sellers and found it as he records. Since the deeds called for 104 rods and since the iron pipe Sellers records was about 27 feet too far North for 104 rods and since the old fence had been there for years apparently undisputed the two men agreed to accept a line parallel to the South Section Line and running 104 Rods 13¼ feet North of the section line. We then measured across from the road 104 rods 13¼ feet and set a stake at C. Then we measured across from the road the same and found th e fence corner at D to check this distance. These three points then were acceptable to both parties for the line.

COPY OF AGREEMENT SIGNED BY BOTH PARTIES.

We, the undersigned, hereby agree that the line dividing our lands in Section 7, Twp. 32 N., Range 5 E. shall be determined by an iron pipe 104 Rods 13¼ feet North of the South-West Corner of said section, a stake about 60 rods east of said pipe witnessed by an Oak N. 80 W. 18.6 feet, and an Oak N. 80 E. 90 feet and an established corner on the east which corner is 5 feet west of a triple wild cherry.

Signed J.B.Pyle
L.A.Hays

Witnesses.
George A. Nye
Ralph K. Sellers

For original agreement see Field Book for Harrison Township.

Corners	Witness Trees	Diam.	Course	Links	Corners	Witness Trees	Diam.	Course	Links

RECORD OF SURVEYS.

WILSON, HUMPHREYS & CO., LOGANSPORT, IND.

SECTION 25. TOWN 31 NORTH OF RANGE 6 EAST.

To divide the SW ¼ for the J.F Thompson heirs.

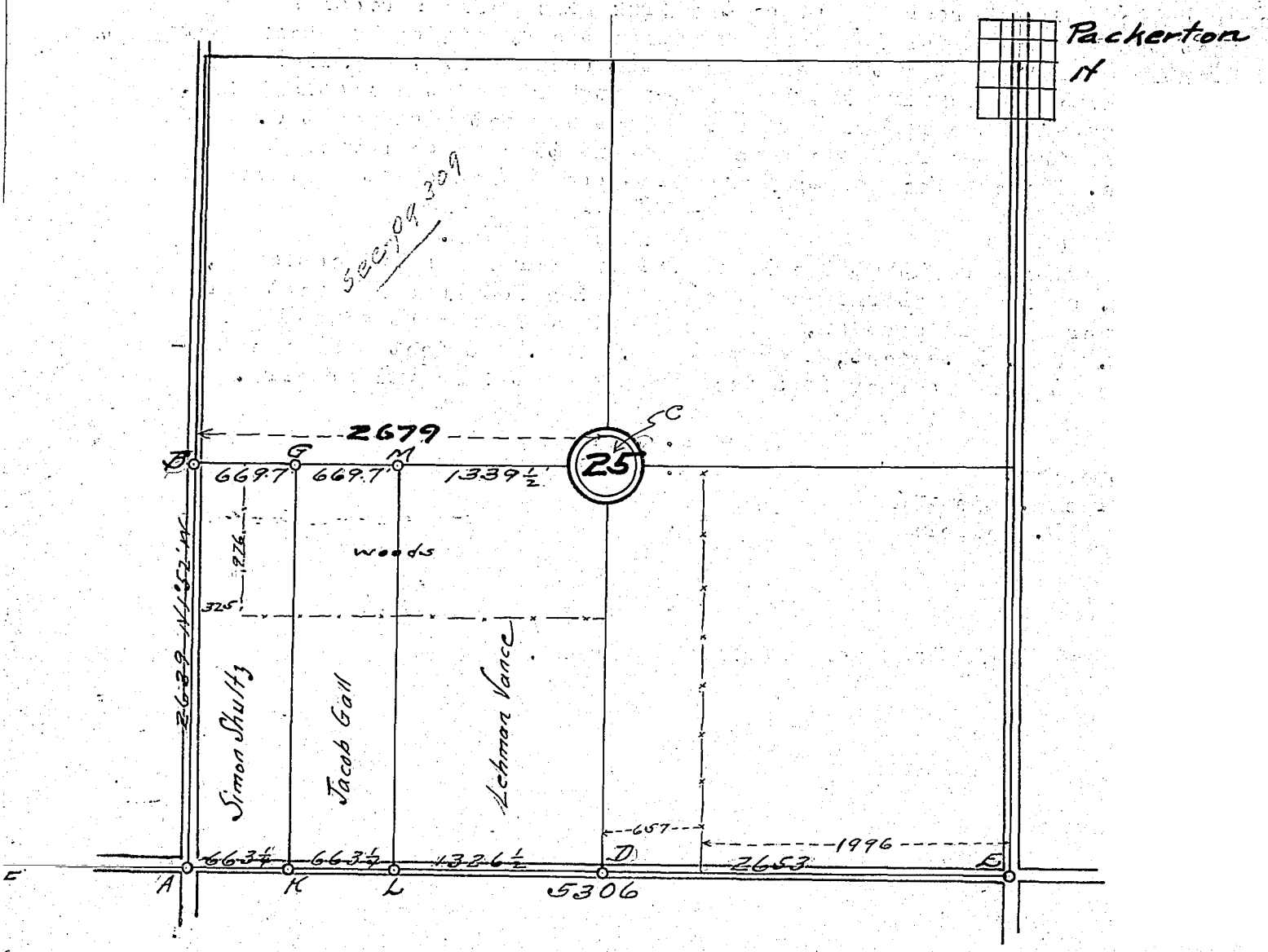

Corners	Witness Trees	Diam.	Course	Links
A	We set a Stone 6" Under Fence 21' South Fence 17' East	(Original Stone turn out by grader. Reset by measuring from B & F).		
B	Stone 6" out of ground. 30" Elm N 88E 17' Conc. Post West 17' Line with fence West.			
C	Ry. I.P. End of N 88 S Fence			
D	Stone (Been here a long time).			
E	Stone Con. Cor. Post 28.2 S.W. Con. Cor. Post 30.2' N.E.			
F	Stone 1320' from A. Con. Cor. Post 21½ South			
G	We set a Stone Double Elm S 88E 24' 15" Maple S 70W 40½'			
K	An Iron Pipe set on line AD.			

Corners	Witness Trees	Diam.	Course	Links
L	An iron pipe set on line AD			
M	A Stone 6" Dogwood S 13½ feet 8" Ironwood S 75W 15"			
N	What is left of Packerton 2 Stores 1 Garage & 1 W.P.D. Depot 1 Pop Stand 1 Meat Market 1 Church 1 Schoolhouse & 1 Town pump.			

For S.S. Boggs by GAN 7-11-12-1923 & R.K.S

KOSCIUSKO COUNTY, INDIANA.

SECTION 5 TOWN 30 NORTH OF RANGE 6 EAST.

To find acreage for Paulus and get description

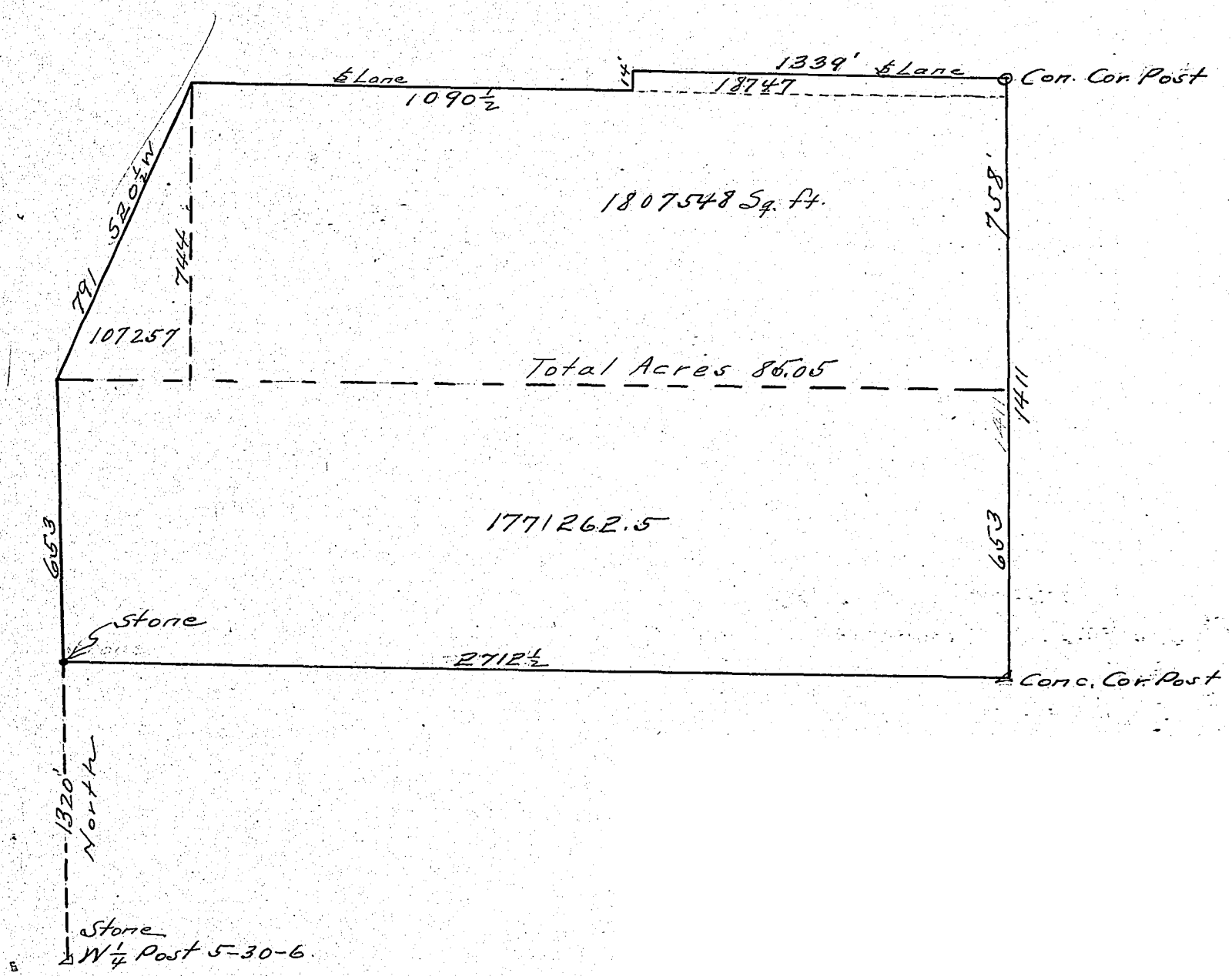

Dotted lines used for acreage computation.

Corners	Witness Trees	Diam.	Course	Links	Corners	Witness Trees	Diam.	Course	Links

Description

A tract in NW¼ Sec. 5 Township 30 N, Range 6 East in Lake Township, Kosciusko County, Indiana bounded by a line as follows—

Beginning at a stone 1320 ft North of the W¼ Post of said Section 5-30-6 and running thence:

East 2712½ feet, Thence
North 1411 feet, "
West 1339 feet, "
South 14 feet, "
West 1090½ feet, "
S20½W 791 feet, "
South 653 feet, to the P.O.B.
& Containing 85.05 Acres more or less.

For Stanley S. Boggs
By GAN & RKS 7-3-1923.

RECORD OF SURVEYS.

WILSON, HUMPHREYS & CO., LOGANSPORT, IND.

SECTION 8 TOWN Leesburg. 33 NORTH OF RANGE 6 EAST.

D. Stone NE Cor 8-33-6 2" under 59 Lks. to E. Rail.

For Sarah Carey, S. B. V. Robinson, Wm J. & Hettie Lyons, ~~Sammy~~ Mary Beatty

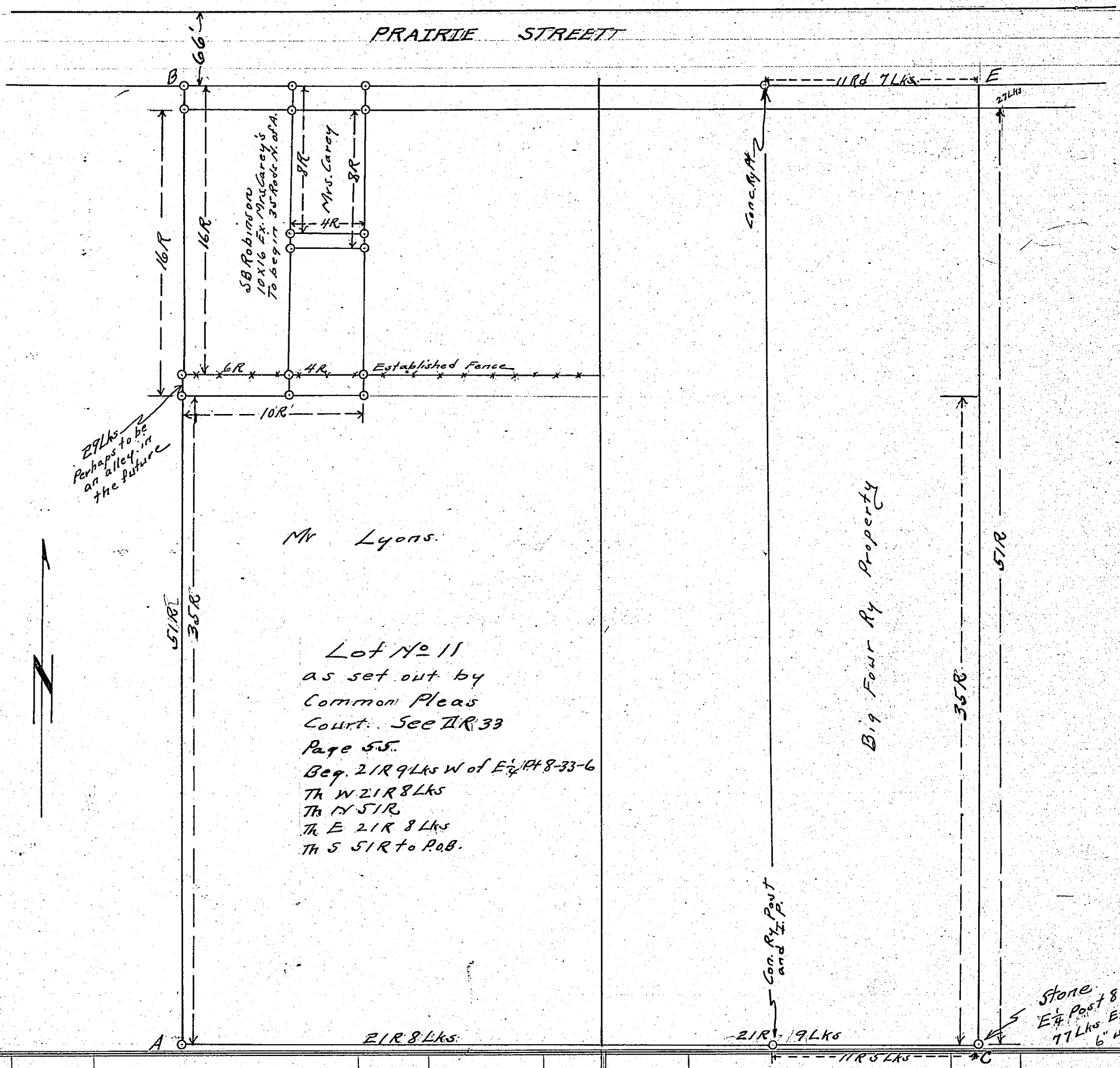

Corners	Witness Trees	Diam.	Course	Links
	All circles indicate stakes.			
	Actually measures 52 Rods from A to B.			
	Lot 11 description calls for 51 Rods.			
	AC = Established Fence.			
	We found stones at C and II and measured EB from line CD.			
	Old fence along AB.			

Corners	Witness Trees	Diam.	Course	Links
	The line W'ly from II is the fence just S. a ~~less~~ hundred feet from the place where the Goshen Road Crosses the railroad.			

All parties mentioned above were notified and the survey was made on the day set — according to the plan above. Robinson's deed calls for one acre out of the N-W Cor of Lot 11 Ex 4 x 8 Rods in NE corner. The beginning point for this acre is 35 Rods N of point A. Mrs. Carey's deed begins at N-E cor. of this acre and is 4 x 8. Lyons calls for more or less.

By G.A.M. & H.E.S.
Aug. 2, 1923. Hot & Sultry
Pres. Harding died at 930 our Time same eve.

KOSCIUSKO COUNTY, INDIANA.

SECTION 25 TOWN 31 NORTH OF RANGE 7 EAST.

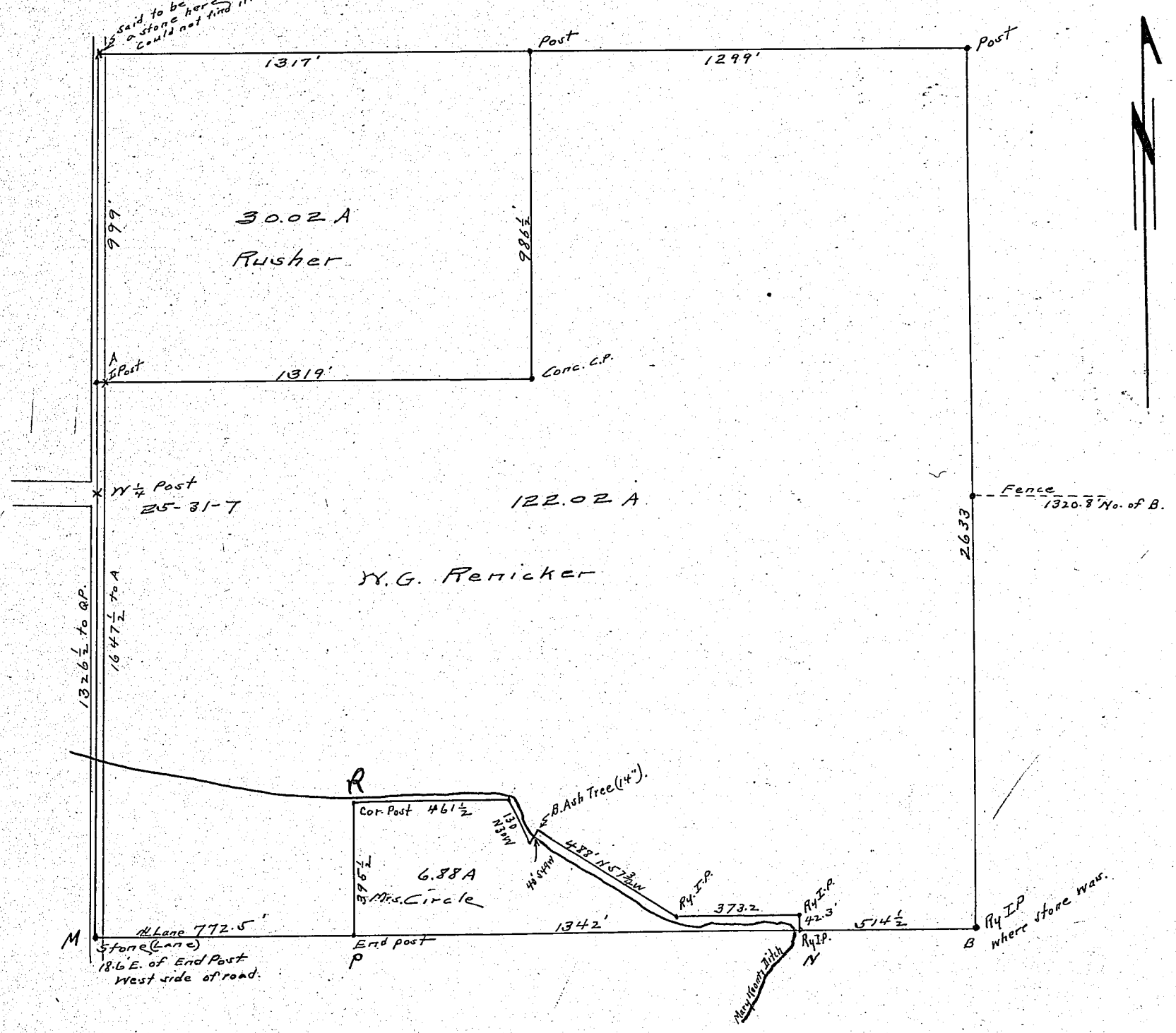

For Certificate of acreage see next page.

Corners	Witness Trees	Diam.	Course	Links	Corners	Witness Trees	Diam.	Course	Links

Surveyed September 29, 1923 by Geo. A. Hyde and Hiram E. Smith. Lines were found to measure as shown above and acreage computed as shown. Line M B was run by transit (Random line method) and post at N was found to be about one foot too far north. We set a stake at point P on line M B.
Jon Poland says Ry I Post at B is right where the stone used to be. Line used to follow many Koontz Ditch from R to N but Elmer C. Ross & Mrs. Jennie Cucle compromised and straightened the line & crossed the ditch at the ash tree. It appears that Mrs. Cucle got the best of the deal by 80 acres for her tract is supposed to contain only 6 acres.

L. L. Boggess
C.E.

RECORD OF SURVEYS, KOSCIUSKO COUNTY, INDIANA.

WILSON, HUMPHREYS & CO., LOGANSPORT, IND.

SECTION 8 TOWN Leesburg 33 NORTH OF RANGE 6 EAST.

D Stone NE Cor 8-33-6 2" under 59 Lks. to E. Rail.

For Sarah Carey, S.B.V. Robinson, Wm J & Hettie Lyons, ~~Sunny~~ Mary Beatty



SECTION 25 TOWN 31 NORTH OF RANGE 7 EAST.

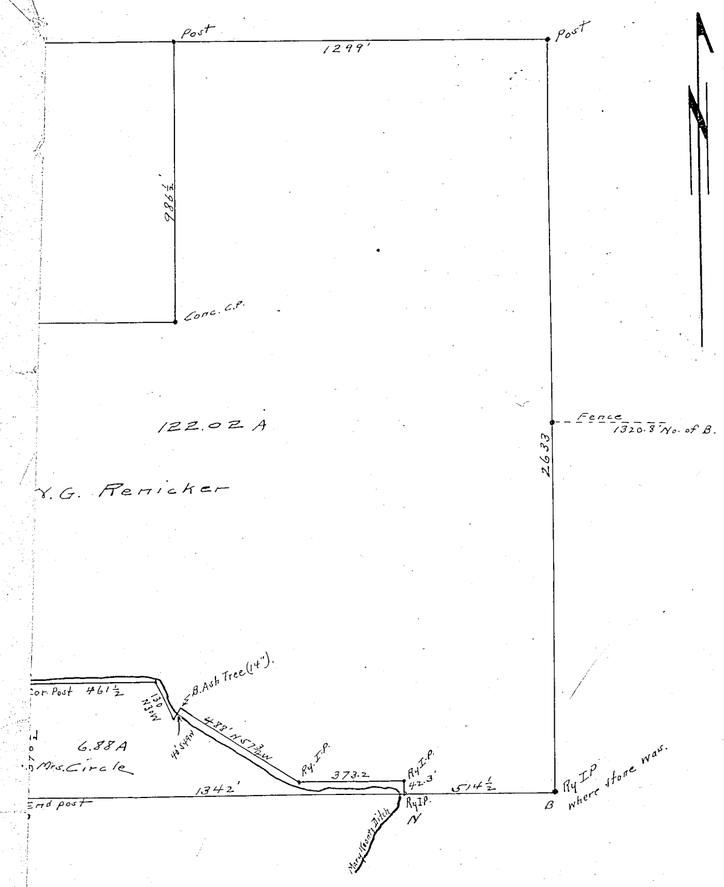

NOTICE OF SURVEY

State of Indiana, Kosciusko County, ss:

To Sabine V. Robison, Lulu E. Robison
Rolland V. Robison, W. J. Lyons, and Mary M. Beatty.

You are hereby notified that I, the undersigned, have employed S. S. Boggs, Surveyor for Kosciusko County, Indiana, to divide and set apart my land situated in Section 8 Town 33 north, and range 6 east, Kosciusko County, Indiana.

The survey will commence on the 2nd day of August 1923, and if inclement weather or any other reason prevents the survey taking place on said date, said survey will stand continued from day to day until finished.

Your land being affected by said survey, you will take notice and meet on said date at Mrs Sara E. Carrys house

Signed S.S. Boggs

State of Indiana, Kosciusko County, ss:

I, the undersigned, swear that I gave to the above named parties the above notice.

Sarah E. Carey

Subscribed and sworn to before me, the 21st day of July 1923.

My commission expires Sept. 9, 1925. Jacob F. Neal notary Public

Reub. Williams & Sons, Printers, Warsaw

Corners	Witness Trees	Diam.	Course	Links	Corners	Witness Trees	Diam.	Course	Links

All circles indicate stakes.
Actually measures 52 Rods from A to B.
Lot 11 description calls for 51 Rods.
AC = Established Fence.
We found stones at C and D and measured EB from line CD.
Old fence along AB.

The just plac the

All parties mentioned above were notified and the survey was made on the day set according to the plan above. Robinson's deed calls for one acre out of the N-W Cor of Lot 11 Ex 4x8 Rods in NE corner. The beginning point for this acre is 35 Rods N of point A. Mrs. Carey's deed begins at N-E cor. of this acre and is 4x8. Lyons calls for more or less.

By G.A.M. & H.E.S.
Aug. 2, 1923. Hot & Sultry
Pres. Harding died at 9.30 our time same eve

...ntificate of acreage see next page

Course	Links	Corners	Witness Trees	Diam.	Course	Links

...tember 29, 1923 by Geo. A. Nye and ... Lines were found to measure as ...nd acreage computed as shown. ...n by transit (Random line method) and ...nd to be about one foot too far north. ... at point P on line MB. ...gs Ry I Post at B is right where the stone used to be. Line used to follow Mary Koontz Ditch from R to N but Elmer C. Ross & Mrs. Jennie Circle compromised and straightened the line & crossed the ditch at the ash tree. It appears that Mrs. Circle got the best of the deal by 88/100 acres for her tract is supposed to contain only 6 acres.

S.S. Boggs
Gen.

RECORD OF SURVEYS.

WILSON, HUMPHREYS & CO., LOGANSPORT, IND.

SECTION 25 TOWN 31 NORTH OF RANGE 7 EAST.

Certificate of Acreage

This is to certify that I, the undersigned, duly Elected, qualified and acting surveyor of Kosciusko County, Indiana, did on September 29, 1923 make a survey of the following described parcel of real estate situated in Section 25, Township 31 North, Range 7 East, in Jackson Township, Kosciusko County, Indiana and described as follows:

Beginning at a stone 1326½ feet South of the west quarter post of Section 25, Township 31 North, Range 7 East and running thence East 2629 feet to a railroad iron post at the open line of said section, thence north 2633 feet to the center of the north half of said section, thence west 2616 feet to the west line of said section, thence South on said line 2646½ feet to the place of beginning, except the following described tracts,

Beginning at a point 321 feet north of the west quarter post of said section, thence East 1319 feet, thence north 986½ feet, thence west 1317 feet, thence south 999 feet to the place of beginning and containing 30.02 acres and also

Beginning 792½ feet east of the stone first mentioned above and running thence East 1342 feet to a railroad iron post, thence north 42.3 feet to a railroad iron post, thence west 373.2 feet to a railroad iron post, thence north 57¾ degrees west 488 feet to a Black ash tree (14"D), thence South 49 degrees west across the many Kozoty Ditch 40 feet, thence north 30 degrees west 130 feet, thence west 461½ feet, thence South 395½ feet to the place of beginning and containing 6.88 acres

Said exceptions totaling 36.90 acres and leaving the tract outside of the Exceptions containing 122.02 acres more or less.

And in witness whereof I have hereunto subscribed my name and seal this 6th day of October, 1923. The above description and acreage is true and accurate as I verily believe.

S. S. Boggs
Surveyor Kosciusko Co. Indiana

Corners	Witness Trees	Diam.	Course	Links	Corners	Witness Trees	Diam.	Course	Links
	For plat see previous page 191 —								

KOSCIUSKO COUNTY, INDIANA.

SECTION 16 TOWN 33 NORTH OF RANGE 7 EAST.

-TIPPECANOE PARK-

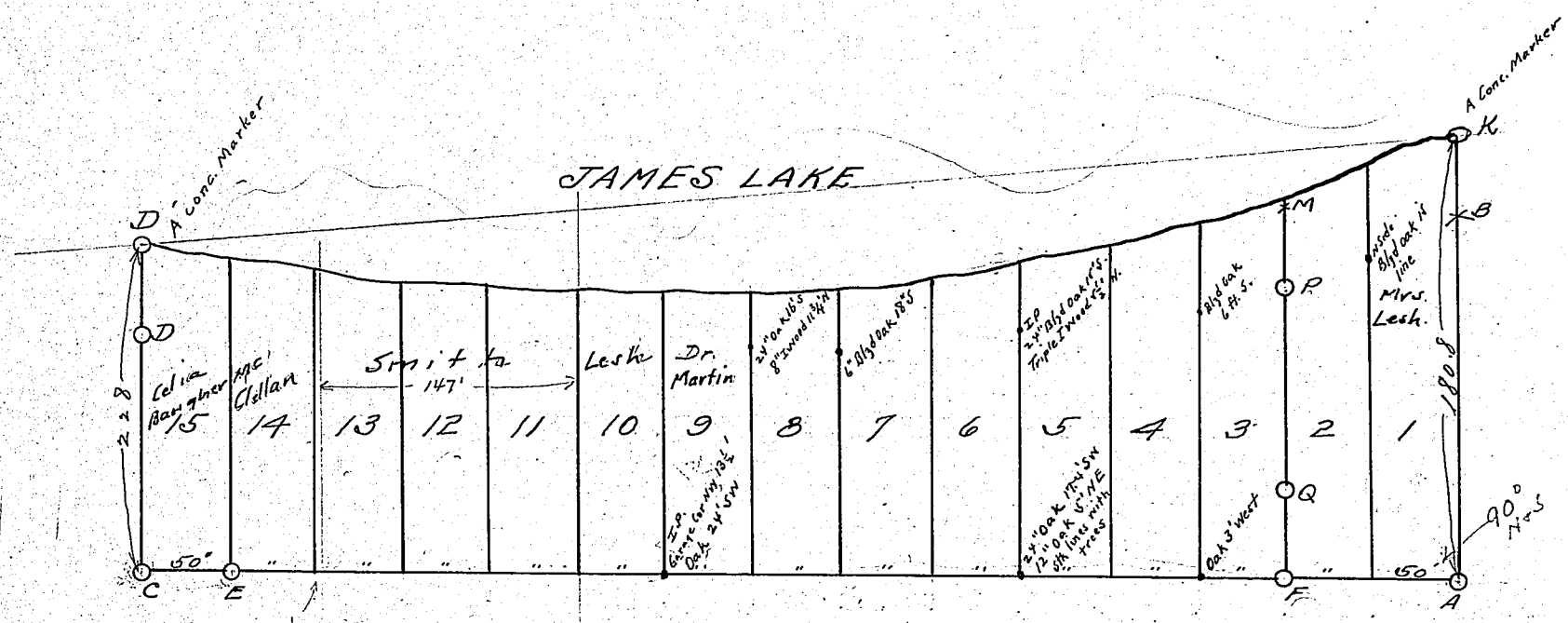

To survey this run line KD'
~~For~~ Front distances on KD' = 50.1 per lot.
To run AC offset 10' E.
CMB. & A.H.

Lot #9 for Dr. Martin surveyed 9/9/33 (See Private Survey Book 1933) See Pg 77

Corners	Witness Trees	Diam.	Course	Links
A	Conc. Marker {450' W & 636' S of a Conc. Post 1¼ Pt. 16-33-7 (2° decln.) ~~Jack Screw~~		(See Original Plat in Recorder's Office for these distances) Book 3 Pg 11.	
	12" W. Oak S 30 W 13 Feet			
	12" R. Oak S 5 E 5 "			
	6" W. Oak N 10 E 41 "			
B.	1½" Iron Pipe			
	10" ~~B Oak N 50 E 9.5.3'~~			
	10" W. Oak ~~N 5 E 14.4'~~ 11.6			
	24" B Oak S 5 E ~~18'~~ 16'			
C	6" Tile			
	6" Oak S 80 E 3½'			
	6" Oak N 60 E 9½'			
	6" Oak N 10 W 3½'			
D	A wagon spindel			
	20" Oak S 70 E 21.1			
	20" Oak N 45 E ~~35~~ 29.1			

Corners	Witness Trees	Diam.	Course	Links
E	Concrete Marker			
	20" Oak SE 18'			
	20" Oak SW 27½'			
~~EA~~	~~Marked by 2 Blgd Oaks at Point Q~~			
	all bearings to witness trees at are approximate.			

Unable to find stone at A except medium small one.

Unable to find any tile at C as shown on blue print.

Stones shown in front on blueprint have been washed out by high water. Lake is much higher now than it used to be. says Mrs. Baugher who was reared here.

We measured from the 1¼ Post the distances 450W & 636 South and found a blazed place on a tree. The blazed place had a nail in it. This is an old blaze and is on the North side. We dug here and found a small stone 6"x8". We placed an iron jack screw here.
At or near point E was a concrete marker. It was 228' from the lake. Mrs B. says it was set there accurately by a lot owner. The bearing to this from A checked N & S.

Useing AE for back line I set up at every back corner (every 50') and turned 90° and set front stakes which checked 50' apart on a measurement parallel (N & S) with the back line AE.
We put a tile at C.

The purpose of this survey was to relocate original corners in the absence of anything more definite than the Conc. Post - (N¼ Pt 16-33-7) and the marks mentioned above.

For Celia Baugher
May 28, 1923
By S.S. Boggs
R. Gr. & C.K.S.

on a later date located D' & K & run line D'K as per plat in Plat Book 3 Pg 11.

RECORD OF SURVEYS,

WILSON, HUMPHREYS & CO., LOGANSPORT, IND.

SECTION 5 and 8 and 1 TOWN 34 NORTH OF RANGE 7 EAST.

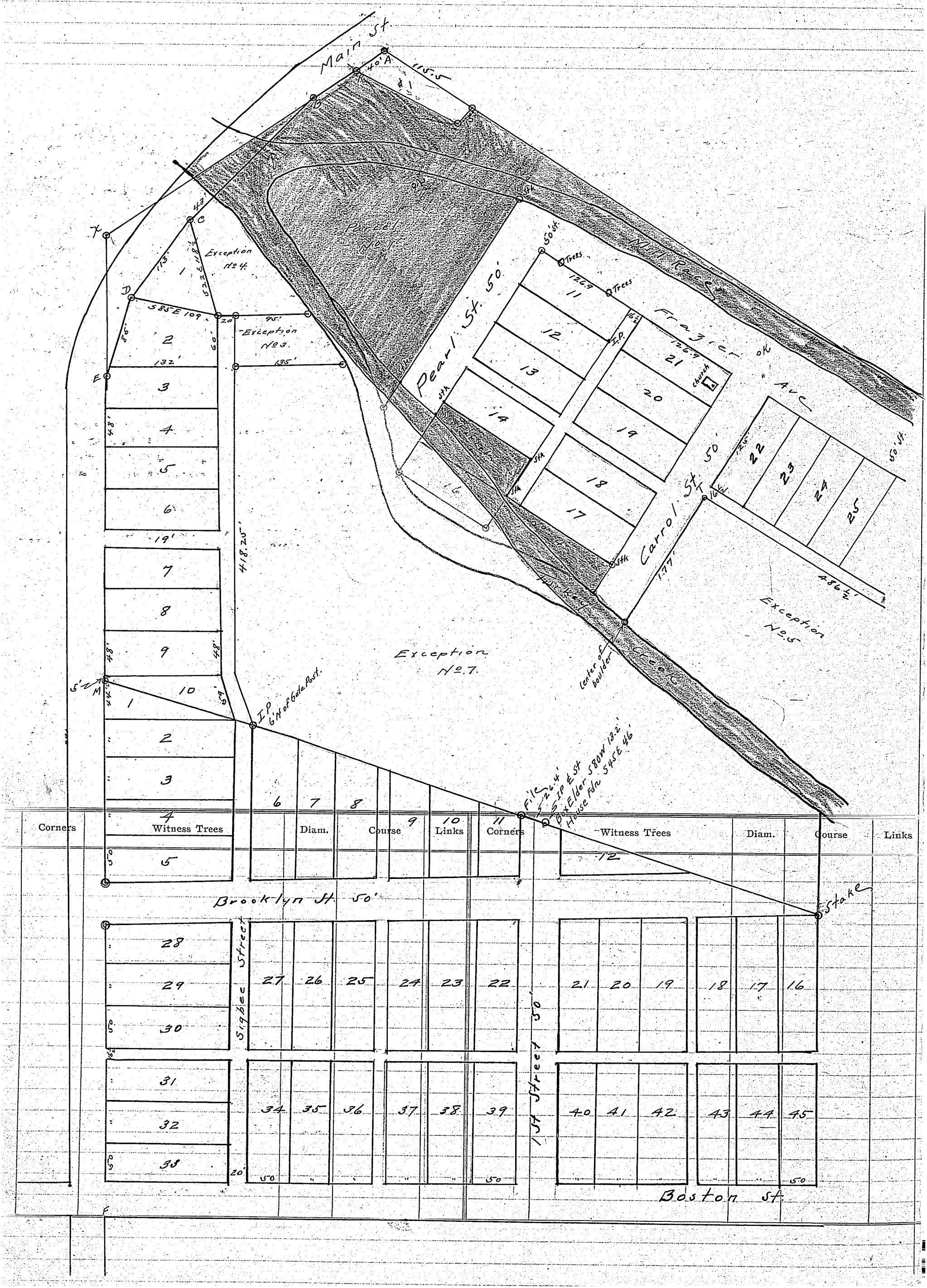

KOSCIUSKO COUNTY, INDIANA.

SECTION ..... TOWN ..... NORTH OF RANGE ..... EAST.

For Descriptions see pages 196 - 197 - 198.

Point	Description	Witness	Witness	Interior Angles	Obs. Bearing & Distance
A	Iron pipe				S 5 7 W 10 1/2 Ft.
B	L-in-walk	So. Side		168° 5'	S 45 W 199.0
C	Spike	So. Side Walk			S 36 3/4 W 116.0
D	Spike	E side of walk		159° 48 1/2'	S 16 1/2 W 95.8
E	I pin	" " "			S 1° E 1004.0
F	Stake	NE Cor Walk Intersection		90°	N 89 E 1764.5
G	Stake	NE Cor Walk Intersection			N 33 3/4 W 54.6
H	Ford Axel	Maple NE 61'	Cen. MH Cover S-E 61'		N 56 1/4 E 25.1
I	Spike	West Side of Pvmt.			N 34 W 1317.0
J	Spike	" " " "	Line near N Side of Bridge	89°39' = ∠ IJK	S 55 3/4 W 340.0
K	stake	Nail Tel. Pole NE 25'	Fdn Church 50' N.W.		N 58 1/2 W 530.0
L	"	3' N. of y wall.	8.8' from cor. of Bldg.		N 3 1/4 E 105.8
M	"	E Line of walk	EM = 35 1/2'	113°7' = ∠ JKL	
N	Spike	W. Side Pvmt.	NPQ = 138°33'	138°33' = ∠ NPQ	S 37 1/4 W 280.0
P	stake	Apple Tree N 21 W 12'	Cor House S 64 1/2 W 23.2'		S 2 3/4 E 415.4
Q	spike	## Walk 7th line West of Pole (count one at pole as one).			Q G = 542.4
R	I Pin				
T	I. Pipe	Point K is N 24 1/2 E 155.4			

Purple Ink = Traverse Line ABCDEFGHIJKLA NPQGHIN.

Red Ink = Deed Boundary. AXMVWA.

10 Exceptions out of AXMVWA are shown.

2 Additions are excepted.

Dolan & Miles Add. North of Boston St. is shown for reference.

Below is shown a reduced plan of perimeter as described in the deed.

Blue color shows what Exceptions were.

RECORD OF SURVEYS.

WILSON, HUMPHREYS & CO., LOGANSPORT, IND.

SECTION ..... TOWN ..... NORTH OF RANGE ..... EAST.

Description of Land owned by Syracuse, Ind.

Parcel No. One

Commencing at an iron pipe 40' feet South 67 degrees west of a point on the South line of Main Street in Syracuse Indiana (Kosciusko County) where the ~~South-west~~ most westerly corner of weaver and Stromberk's addition to the said city intersects the South line of Main Street which point is marked by a stone and running thence South 67 degrees west ~~61.2~~ 220 feet; ~~thence South 45 degrees west 156 feet~~ to the South-west bank of Turkey Creek, thence following the said bank of the said Creek in a south-Easterly direction to the North line of Pearl Street extended; thence along said line to the ~~South-west bank of a mill race~~ north-east line of Frazier avenue; thence along the said ~~bank~~ line of the said ~~race~~ street to the South-East line of Henry Street, thence along the said line extended to a point South 60 degrees East of the stone first mentioned above, thence North 60 degrees west 184½ feet more or less, thence South 30° west 15 feet, thence North 65 degrees west 130 feet to the place of beginning, ~~also~~ and containing ~~(3) three~~ (4) four acres more or less.

Parcel No. Two.

Beginning at the north-west corner of Lot 52 in Dolan and Miles addition to Syracuse, Indiana, and running thence along the rear line of the said addition to the north-west corner of Lot No. 53 of said addition, thence north to the south bank of Turkey Creek, thence following the said bank to an extension of the East line of Lot No. 54 of said addition, thence south to the rear line of said addition, thence along the said line to the north-west corner of Lot 58 of said addition, thence north 50 feet, thence north 27 degrees East 85 feet to the South-west line of Huntington Street, thence along the said line north 29 degrees 15 minutes west to the south-East line of Henry Street, thence along the said south-East and East line of Henry Street to the place of beginning and containing ~~one and~~ two and ~~Eight tenths (1.8)~~ one half (2.5) acres more or less.

Corners	Witness Trees	Diam.	Course	Links	Corners	Witness Trees	Diam.	Course	Links

(Supply here) Thence along the said line South 29 degrees 15 minutes East 215 feet to an iron stake at the north-east corner of Lot 59 of Dolan & Miles Addition, thence South 70¾ degrees East 65 feet more or less to the center line of Huntington Street (continue as above)

exception from this - Parcel 2 was Sold to McClintock Gordy in 1926

Beginning at an IP 232' N34W of SE Cor Lot 59 D & M Add & running thence N 34 W 26' th S 56° W 87.6' th S 24° 53' E 108.3' Th N 1° W 50' th N 29° 47' E 87.5' to pob & cont 8/100 a +or-

By G.W.

KOSCIUSKO COUNTY, INDIANA.

SECTION ..... TOWN ..... NORTH OF RANGE ..... EAST.

Parcel No. 3 –

Beginning at the north-East Corner of Lot No. 13 in Dolan and Miles Addition to Syracuse, Indiana and running thence north to the south bank of Turkey Creek; thence north-westerly along the said bank to an extension of the East line of Second street, thence south along the said line extended to the north-west corner of Lot No. 15 in said addition, thence along the rear line of said addition to the place of beginning and containing four-tenths acres more or less.

Parcel No. 4.

Beginning at the South-East corner of Lot 17 of the Syracuse Water Power Company's Second addition to Syracuse, Indiana and running thence South 3 1/2 degrees west along the west line of Carroll Street extended, to the north bank of Turkey Creek; thence along the north bank of said creek to the East line of Bethel street, thence north 3 1/2 degrees East along said line to the south-west corner of Lot No. 14 of said addition, thence following the south line of Lot No. 14 to the south-east corner of said lot, thence ~~South~~ South 3 1/2 degrees ~~East~~ West fifty feet, thence South 58 1/2 East 143.4 feet to the place of beginning and containing ~~one-seventh~~ two-tenths of one acre more or less.

Parcel No. 5 –

All of the bed of Turkey Creek, and all of the bed of a mill race, which ~~lies~~ lies within the following described tract lying in Sections 7 & 8 Twp 34 N Range 7 East:

Beginning at the stone mentioned in description of Parcel one above and running thence on the south line of Main Street ~~in a Southerly direction~~ South 67° West 400 feet, thence South 515 feet, thence South 70 3/4 degrees East 1896 feet, thence north 29 1/4 degrees west 710 feet, thence north 60 degrees west 1300 feet to the place of beginning said beds of streams containing 5.7 acres more or less.

For Plat see pages 194 – 195 –

Corners	Witness Trees	Diam.	Course	Links	Corners	Witness Trees	Diam.	Course	Links

RECORD OF SURVEYS.

WILSON, HUMPHREYS & CO., LOGANSPORT, IND.

SECTION ..... TOWN ..... NORTH OF RANGE ..... EAST.

– Description of Land owned by Syracuse –

In the City of Syracuse, Kosciusko County, State of Indiana, there is a stone on the south line of Main Street where the most westerly corner of Weaver & Stroubeck's addition intersects the said line; Forty (40) feet south 67 degrees west of the said stone there is an iron pipe.

Beginning at the said pipe this description runs as follows:

S 67 degrees west 220 feet more or less to the south-west bank of a creek known as Turkey Creek;

Thence following the said bank of said creek in a south-easterly direction 1075 feet more or less to the west line of Second Street;

Thence South 140 feet to an iron pipe at the north-East corner of Lot number 16 in Dolan & Miles addition to the city;

Thence S. 70 3/4 degrees east 448 feet more or less to the north-east corner of Lot number 52 of said addition;

Thence north 20 feet more or less to the south bank of said creek;

Thence following the south bank of said creek to an extension of the East line of Lot Number 54 of said addition;

Thence South 10 feet more or less to the north-East corner of Lot number 54 of said addition,

Thence south 70 3/4 degrees east 175 feet more or less to a post marking the north-west corner of Lot number 58 of said addition; thence north 50 feet to an iron pipe; thence north 27 degrees east 85 feet to an iron pipe on the west line of Huntington Street, thence South 29 degrees, 15 minutes East along said line 215 feet to an iron stake at the north-East corner of Lot Number 59 of Dolan & Miles addition of said City;

Thence South 70 3/4 East 65 feet more or less to the center line of Huntington Street;

Thence north 29 degrees 15 minutes west along said line 710 feet to an extension of the South-East line of Henry Street;

Thence North 60 degrees west 1184 1/2 feet more or less to the most southerly corner of Lot number 2 of Weaver & Stroubeck's addition; thence South 30 degrees west 15 feet; thence north 70 degrees west 135 feet more or less to the iron pipe first described as the place of beginning, all lying within sections 7 & 8, Township 34 north, Range 7 East, in the civil Township of Turkey Creek, and containing (Exceptions excluded) 13.2 acres more or less, it being understood that from the above description the following tracts are excepted:

The plat of the Syracuse Water Power Company's Second addition to the Town of Syracuse, Indiana; and

A tract beginning 16 1/2 feet South 30 degrees west of the south-west corner of Lot Number 32 in the said addition and running thence south 80 degrees west 175 feet, thence south 60 degrees east 188 feet, thence south 30 degrees west 46 feet more or less to the north bank of Turkey Creek, thence following the said bank in a westerly direction 674 feet to the south-East line of Carrol Street, thence north 30 degrees East 177 feet to an iron pipe on the south-west line of an alley, thence South 60 degrees East 486 1/2 feet to the place of beginning.

Corners	Witness Trees	Diam.	Course	Links	Corners	Witness Trees	Diam.	Course	Links

Note

Further be it noted that by actual survey of the south-East line of Pearl Street, Syracuse, Indiana, on November 17, 1923 the distance from the south-west line of Frazier Avenue to the north-East bank of Turkey Creek was found to be approximately 230 feet. This distance allows for four lots and one alley i.e. lots 11-12-13, an alley, 16 1/2, & lot 14. It does not allow for lots 15 & 16 which are shown on the original plat of the Syracuse Water Power Company's Second addition. Since lots 15 & 16 cannot exist they are not shown on the Plat page 194 & 195.

Geo. A. Myers. C. S.

KOSCIUSKO COUNTY, INDIANA.

SECTION 13 TOWN 33 NORTH OF RANGE 7 EAST.

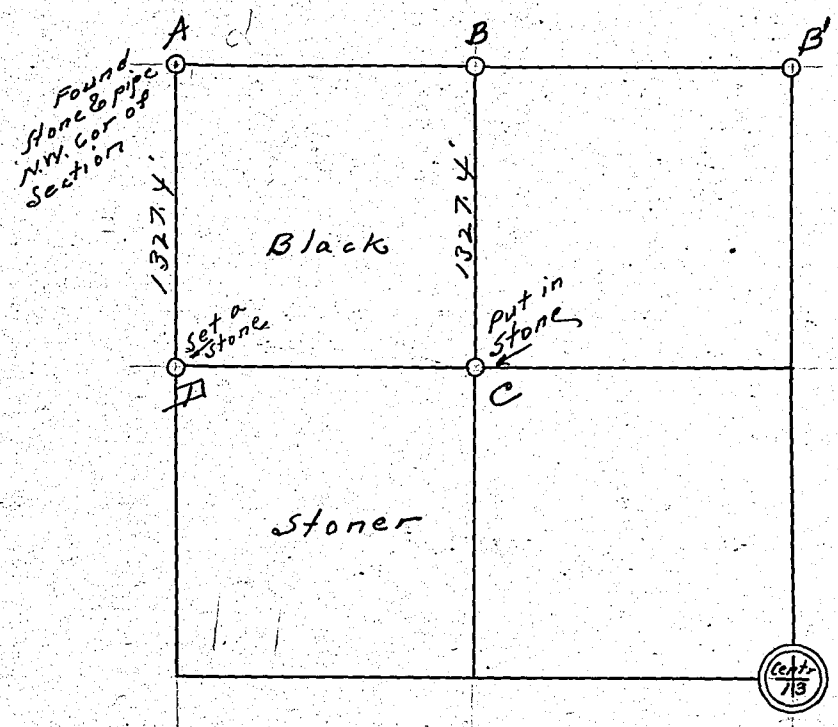

See page 47 of this book for former survey.
Found stone at A which checked from red witness tree SW 46° about 96 links.
measured line AD = 1327.4 + set a stone at D.
measured on a line parallel to BC but East of it 1327.4 feet from line AB' and run line DC by offsetting 50' north + then setting stakes run south 50'. Put in a stone at C in the road. Stone is 20 ft. from west fence + from the stone a 15" maple brans S71 3/4 W 16 1/2 feet.

at D we put in a stone from which a 6" oak brans N. 89 1/2 East 11.8 feet + an 8" oak brans N. 29 1/2 West 36.8 feet.

at B found a corner post from which a 30" oak brans S 20 W 10' and a 30" oak brans N 50 W 37.8'.

Geo. Nye E. D.S.
for S.S. Boggs
Surveyor.
Nov. 24, 1923.

Corners	Witness Trees	Diam.	Course	Links

Copy of notice.

State of Indiana, Kosciusko County SS:

To Charles Stoner, Blanch Stoner, George W. Stoner, Joseph Stoner, James M. Stoner, Sarah A Stoner, Gonzo Stoner + Arlene Stoner, You are hereby notified that I, the undersigned, have employed Stanley Boggs, Surveyor for Kosciusko County, Indiana, to divide and set apart my land situated in Section 13, Township 33 North, and Range 7 East, Kosciusko County, Indiana.

The survey will commence on the 24th day of November 1923 and if inclement weather or any other reason prevents the survey taking place on said date, said survey will stand continued from day to day until finished.

You and each being affected by said survey, you will take notice + meet on said date at the South East corner of the Nw Quarter of the Nw Quarter of Section 13, Township 33 North, Range 7 East in Kosciusko County, Indiana.

(Signed) Louisa F. Black.

State of Indiana, Kosciusko County, SS.

I, the undersigned, swear that I gave to the above named parties the above notice on the 15th day of November, 1923. Signed (William A. Black)

Subscribed and sworn to before me the 30th day of November, 1923.

(Signed) Bertha M. Shane
Notary Public.

My commission Expires Nov. 12, 1926.

RECORD OF SURVEYS,

WILSON, HUMPHREYS & CO., LOGANSPORT, IND.

SECTION 1 TOWN 32 NORTH OF RANGE 7 EAST.

Surveyed for Abraham Mock on Jan 19, 1924 to determine acreage.

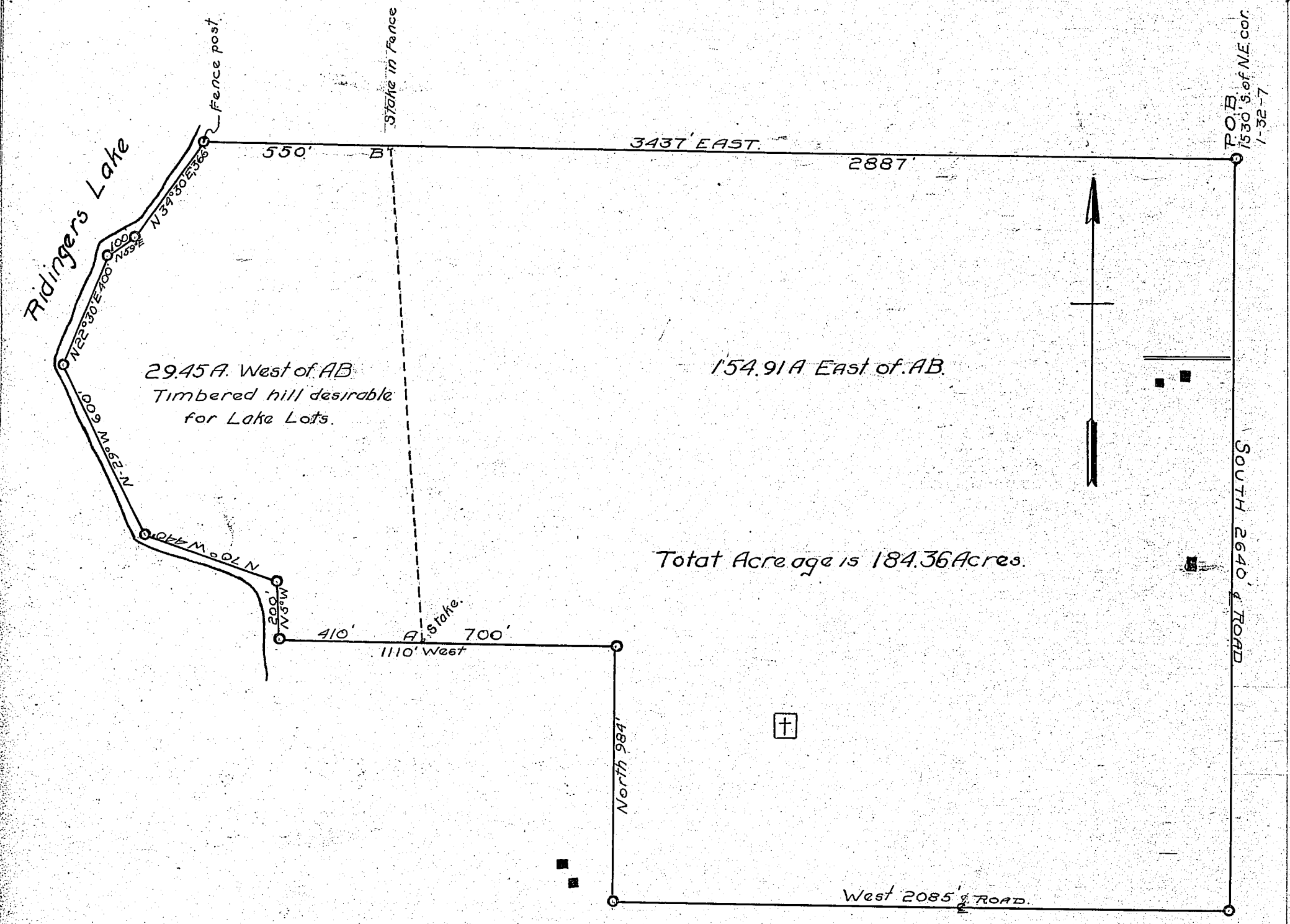

Corners	Witness Trees	Diam.	Course	Links	Corners	Witness Trees	Diam.	Course	Links

CERTIFICATE OF ACREAGE

This is to certify that I, the undersigned duly elected, acting and qualified surveyor in and for Kosciusko County, State of Indiana, did this day make a survey of the land shown on the pla above, lying in Section 1, Township 32 N, Range 7 East, belonging to Abraham Mock, that I find the boundry lines thereof to measure as shown on the above plat, that the farm is bounded by po on the East and South as shown, by a lake known as Ridinger's Lake on the West, and that the angl are as shown hereon. I find furthermore that a private cemetery of less than one acre occupies a spot on top of a sand hill at a position shown hereon. Said cemetery is fenced in and shaded with pine trees. I find that the said parcel of ground has definite fences marking all lines except the part along the shore of the said lake.

I find that the said tract should be described as follows:- A tract in Kosciusko County, State of Indiana, Washington Township. Beginning at a point 1530 feet South of the North-East corner of Section 1, Township 32 North, Range 7 East, and running thence South 2640 feet, thenc West 2085 feet, thence North 984 feet, thence West 1110 feet to the shore line of a lake known as Ridinger's Lake, thence following the shore line of said lake a distance of 2106 feet as follows:

	North	5 degrees	West	200 feet		North	22½ degrees	East	460 feet
	"	70 "	"	440 "		"	59 "	"	100 "
	"	29 "	"	600 "		"	34½ "	"	366 "

to an established fence line, thence East along said line a distance of 3437 feet to the place of beginning and containing 184.36 acres, more or less.

Witness my hand and seal this 6th day of March 1924

Stanley L. Boyce

Surveyor in & for Kosciusko County, Ind.

KOSCIUSKO COUNTY, INDIANA.

SECTION 34 TOWN 33 NORTH OF RANGE 7 EAST.

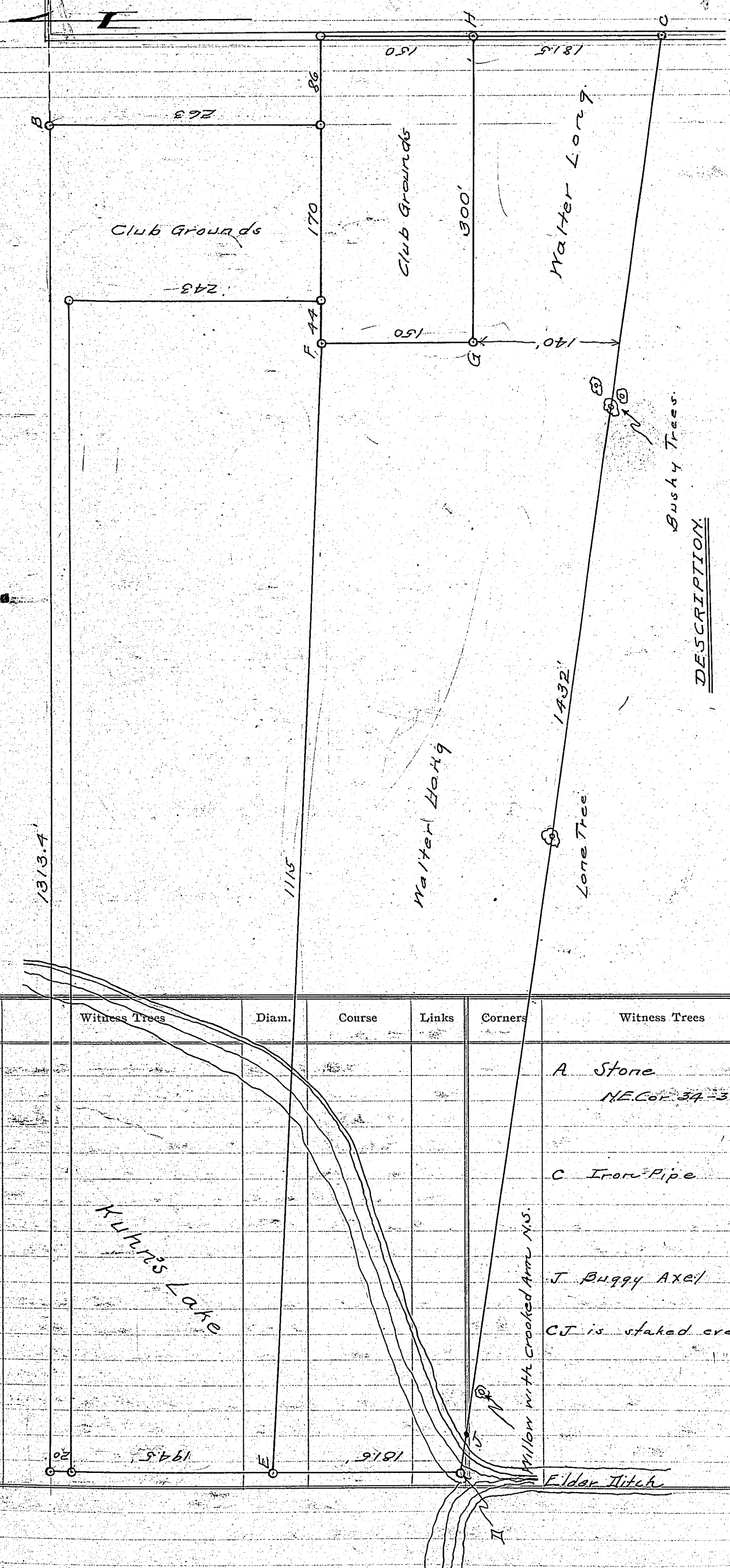

DESCRIPTION.

A tract of land in Tippecanoe Township, Kosciusko County, Indiana bounded by a line as follows :- Beginning at an iron stake on the center line of a public highway 594½ feet South and 86 feet East of the North-West corner of the NE¼ of Section 34, Township 33 North, Range 7 East and running thence N. 82¼ W. 1432 feet more or less to a point on the E. & S. open line of said Section 396 feet South of the North Quarter Post of said section, thence North and parallel to the East line of said Section 331½ feet to a point 300 feet South of the place of beginning thence S. 181½ feet to the place of beginning and containing 5.145 A. more or less, 5.100 Acres being in the lake known as Kuhn Lake.

Corners	Witness Trees	Diam.	Course	Links
A	Stone N.E. Cor. 34-33-7.			
	Witness Stones in line NE 18.4' & SW 24½'			
	Elm N 70 W 58½'			
C	Iron Pipe			
	Cen. of Road			
	Hickory N.E. 18½'			
	Oak SW 13'			
J	Buggy Axel			
	CJ = 13.75'			
	CJ is staked every 3 or 400 feet.			

S. S. Boggs. 12-1923.
By G.A.N.

RECORD OF SURVEYS.

WILSON, HUMPHREYS & CO., LOGANSPORT, IND.

SECTION 27 TOWN 32 NORTH OF RANGE 7 EAST.

To get lines between the property of McGary – Wertzler – Smith – Radcliff.

By G.A.N. 4-19-24.
(Locating old Princeton)

Measured N. on walk from SW Cor Mill Rest. 322.5' and found ℄ Main St. Put Ry. Spk in center of the intersection. Turned 90° from ℄ First St and went East 132'. Set on I.P. at Columbia St. and turned 90° from ℄ First St. went E 132' at B. Then lined from A. to B. Located J and K by measuring both from Main and Columbia Streets. Put in line JK and put pipe at intersection at N. also one at O and at R.

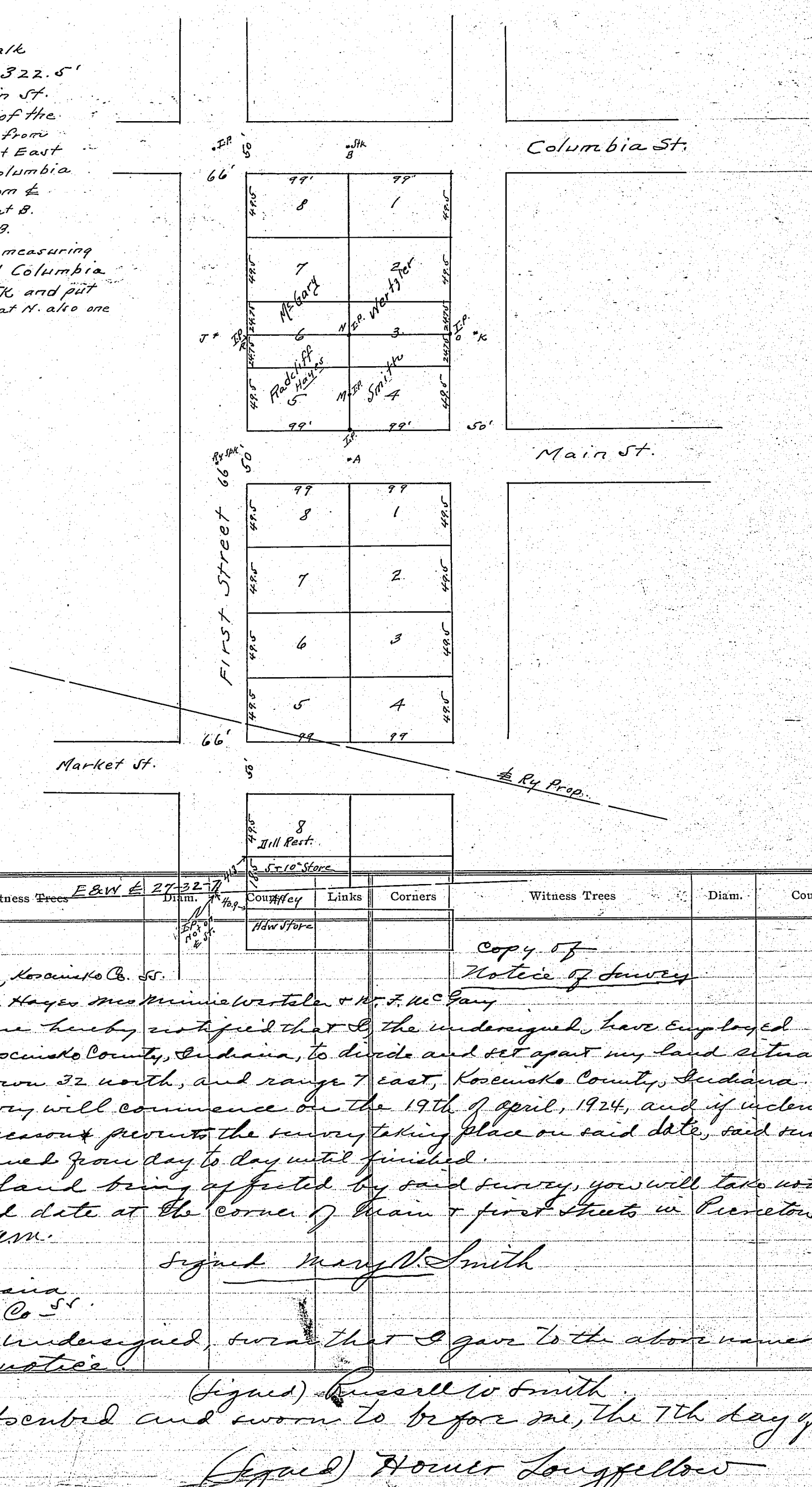

Corners	Witness Trees	Diam.	Course	Links	Corners	Witness Trees	Diam.	Course	Links

Copy of
Notice of Survey

State of Indiana, Kosciusko Co. ss.

To Mrs Alice Hayes Mrs Minnie Wertzler & W. F. McGary

You are hereby notified that I, the undersigned, have Employed S. S. Boggs Surveyor for Kosciusko County, Indiana, to divide and set apart my land situated in Section 27, Town 32 north, and range 7 east, Kosciusko County, Indiana.

The survey will commence on the 19th of April, 1924, and if inclement weather or any other reason prevents the survey taking place on said date, said survey will stand continued from day to day until finished.

Your land being affected by said survey, you will take notice and meet on said date at the corner of Main & First Streets in Pierceton, Indiana at 8 o'clock a.m.

Signed Mary V. Smith

State of Indiana
Kosciusko Co ss.

I, the undersigned, swear that I gave to the above named parties the above notice.

(Signed) Russell O. Smith.

(Seal) Subscribed and sworn to before me, the 7th day of April 192

(Signed) Homer Longfellow

KOSCIUSKO COUNTY, INDIANA.

SECTION 34 TOWN 32 NORTH OF RANGE 7. EAST.

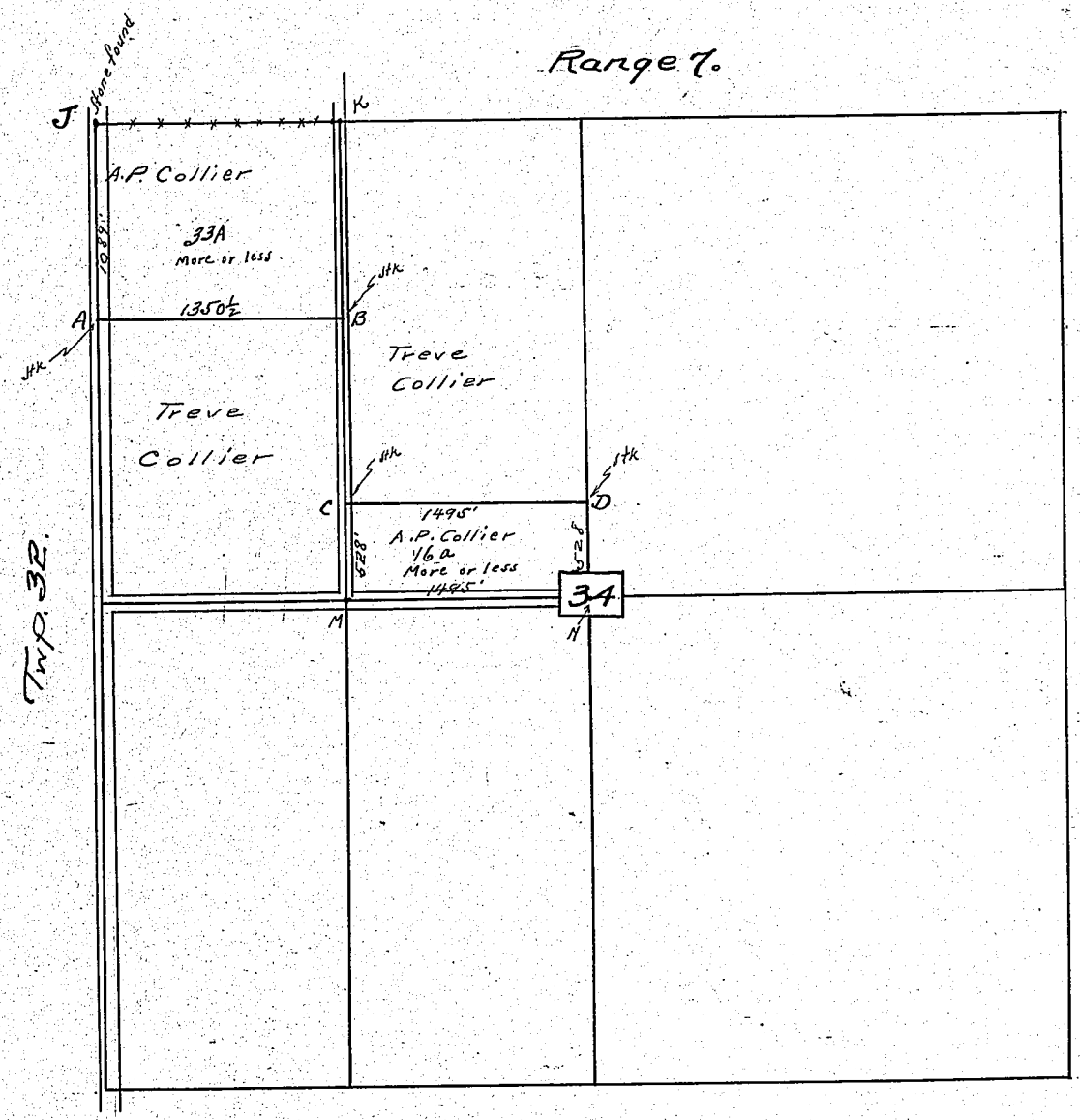

To find AB and CD.
Found stone at J.
Measured S. 1089' from J and K.
Run in line AB. ABKJ contains 33A. more or less.

Measured N from M to C. 628'
Measured N. from N. 628'
Set stk at D.
Run in line CD.
MNDC = 16a more or less.

Fences are to be constructed on lines JK and CD immediately..

Corners	Witness Trees	Diam.	Course	Links	Corners	Witness Trees	Diam.	Course	Links

Copy of
Notice of Survey

State of Indiana, Kosciusko Co., Indiana:-

To Treve F. Collier and Aleene Collier. You are hereby notified that I, the undersigned, have employed J. S. Boggs, Surveyor for Kosciusko County, Indiana, to divide and set apart my land situated in Section 34, Town. 32 north, and range 7 east, Kosciusko County, Indiana.

The survey will commence on the 3rd day of May 1924 and if inclement weather or any other reason prevents the survey taking place on said date, said survey will stand continued from day to day until finished.

Your land being affected by said survey, you will take notice and meet on said date at the T in the road south of Pierceton where the Yellowstone Trail turns East at 9 A.M.

Signed A.P. Collier

State of Indiana -ss.
Kosciusko County

I, the undersigned, swear that I gave the above named parties the above notice.

Signed A.P. Collier

(Seal) Subscribed and sworn to before me, the 24th day of April, 1924. John L. Radcliff

RECORD OF SURVEYS.

WILSON, HUMPHREYS & CO., LOGANSPORT, IND.

SECTION 23 TOWN 32 NORTH OF RANGE 7 EAST.

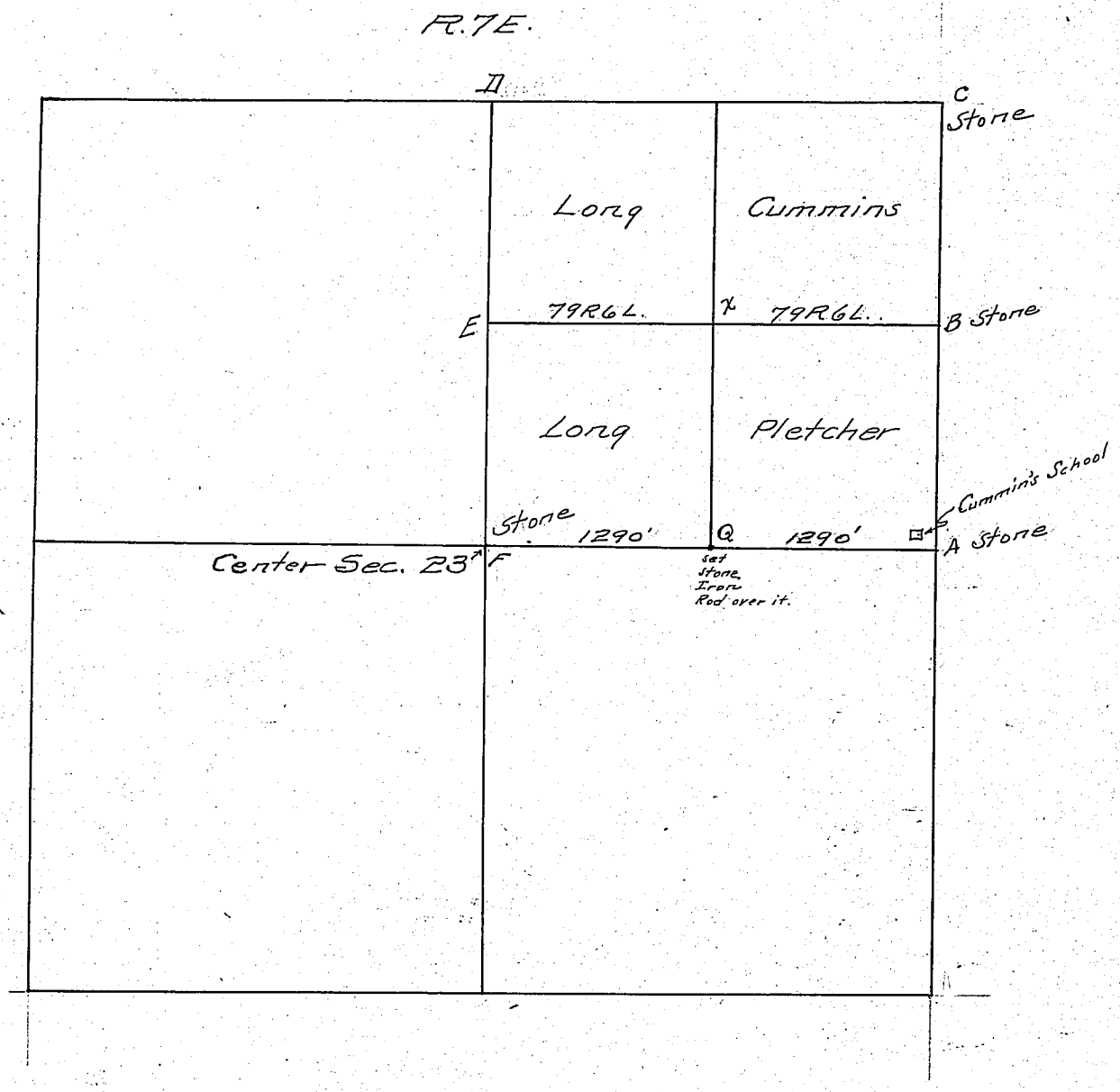

See Pg. 86. for previous survey

Corners	Witness Trees	Diam.	Course	Links
A	12" Elm 43½ feet SE.			
	Iron Cor Post 23 feet S-W.			
F	A Stone			
	Ry. I. Post 17 E. N.			
X	Stone East of large post			
Q	Iron end gate rod.			
	20" Walnut 46.7° N62¾° W.			
	Set on line AF.			
B	Stone			
	15" Walnut N19° W. 10.9 feet or 166 Lks.			
	Ry. I. Post 17' E.			

Copy of.
Notice of Survey

State of Indiana Kosciusko County, ss:

To John C. Cummins and Wm Fletcher you are hereby notified that I, the undersigned, have employed Stanley J. Boggs, Surveyor of Kosciusko County, Indiana, to divide and set apart my land situated in Section 23, Town. 32, and Range 7 East Kosciusko County, Indiana.

The survey will commence on the 26th of April 1924 and if inclement weather or any other reason prevents the survey taking place on said date, said survey will stand continued from day to day until finished.

Your land being affected by said survey, you will take notice said meet on said day at the East ¼ post of Section 23, Township 32 North, Range 7 East.

Signed. C.R. Long

State of Indiana Kosciusko County, ss:

I, the undersigned, swear that I gave the above named parties the above notice.

Signed C.R. Long.

Subscribed and sworn to before me the 16th day of April, 1924.

Signed John A. Radcliff
Notary Public

My Commision Expires 5/14/27.

Seal

Corners	Witness Trees	Diam.	Course	Links

KOSCIUSKO COUNTY, INDIANA.

SECTION 29 and 32 TOWN 34 N. NORTH OF RANGE 7 EAST.

Range 7 East.

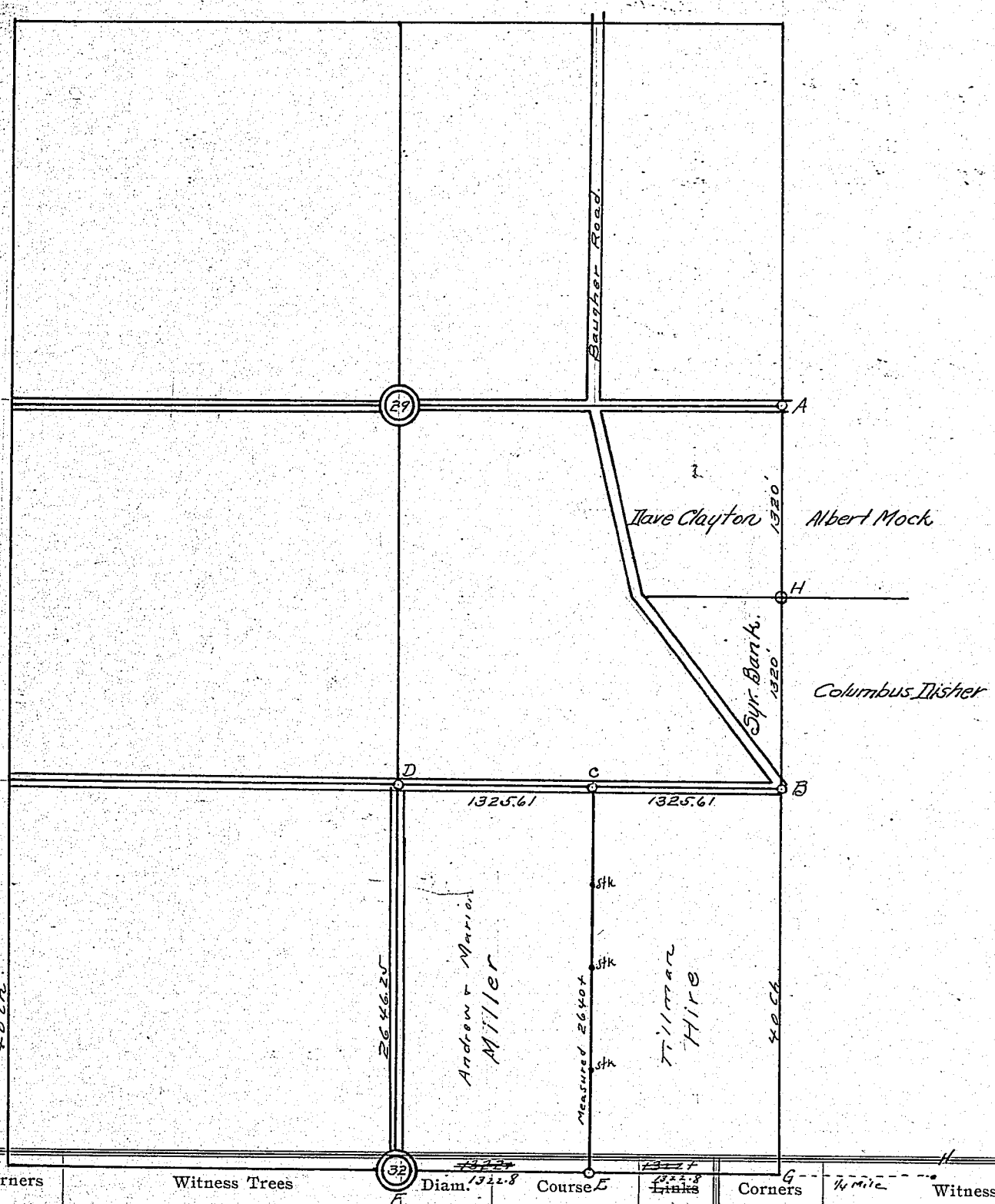

Corners	Witness Trees	Diam.	Course	Links
A	A stone: Hackberry	12"	South	16.7 feet
	End Post	12"	N 10 E	16.0 "
B	Put in a stone here.			
	Stone is over tile ditch S-E of culvert.			
	Lines with C and D and is 1325.6 from C.			
	No witness trees near.			
C	Put in a stone here on line BD.			
	24" Oak	24"	S 35 3/4 W	124 ft.
D	Stone here			
	Elm {Notch on root}	36"	S-W	36 ft
	Elm { " " " }	36"	N-E	33 1/2 ft.

Corners	1/4 Mile Witness Trees	Diam.	Course	Links
H	Put stone here on line AB 1320' S. of A			
	No witness trees near			
F	Found pipe			
	Set a stone where pipe was.			
	30" Oak		S 40 3/4 E	57 1/2 feet.
E	Stone north of end post.			
	Wild Cherry	10"	N-W	37 feet.
	Red Oak	14"	N-E	71 "
H E	Found Stone 12" down (E of N & S Road.)			
	57' S. of E culvert.			
	16 1/2 E of Cor. Post.			

By S. S. Boggs June 3, 1924
GAW.

RECORD OF SURVEYS,

WILSON, HUMPHREYS & CO., LOGANSPORT, IND.

SECTION 14 TOWN 33 NORTH OF RANGE 7 EAST.

Mrs. Baughers Acreage

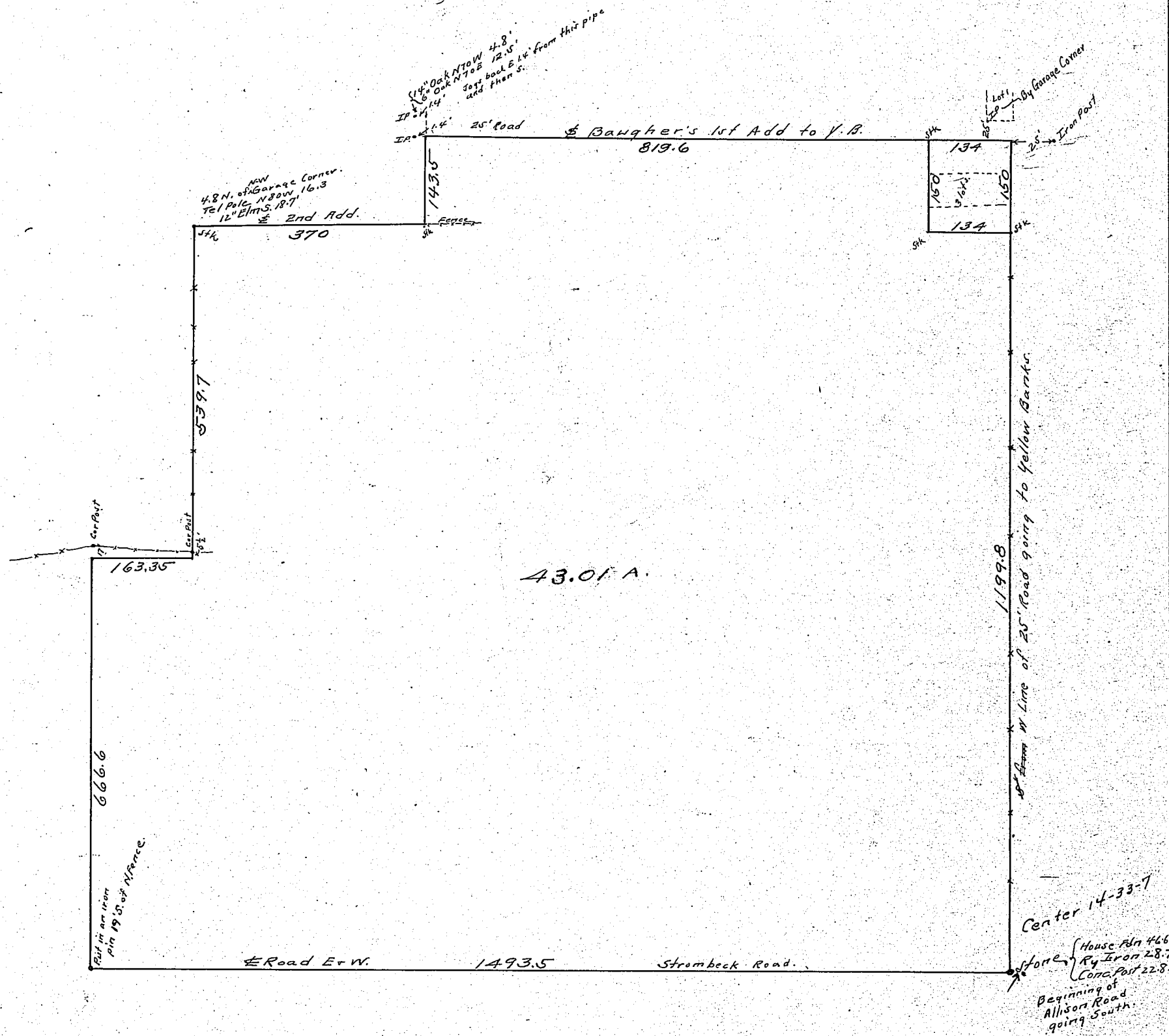

Certificate of Acreage

Corners	Witness Trees	Diam.	Course	Links

To whom it may concern:

This is to certify that I did on the 24th day of August, 1924 make a survey for Mrs. Emma A. Baugher of land owned by her in Tippecanoe Township, Kosciusko County, State of Indiana, and that in said survey I find the description of the lands and the acreage thereof to be as follows:

Beginning at a point S.W. of a stone marking the center of Section 14, Township 33 North, Range 7 East, and running thence North 1199.8 feet, thence West 134 feet, thence North 150 feet, thence along the South Line of Baughers Addition to Yellow Banks 819.6 feet, thence South 1435 feet thence West along the South Line of Baugher's Second Addition to Yellow Banks 370 feet, thence South 539.7 feet, thence West 163.35 feet, thence South 666.6 feet to the East & West half section Line of said Section, thence East 1493.5 feet to the place of beginning and containing ~~42.33~~ 43.01 acres more or less.

Corners	Witness Trees	Diam.	Course	Links

And in witness Where of, I, Geo. A Nye deputy Surveyor of Kosciusko County, State of Indiana, and licensed engineer in said state do hereby subscribe my name this 28th day of August, 1924.

Geo. A. Nye
Deputy Surveyor

KOSCIUSKO COUNTY, INDIANA.

SECTION 8 and 9 TOWN 33/34 NORTH OF RANGE 7 EAST.

Nolan's Add. to Kale Island. Sec. 8 & 9-33-7
Change in Lots 53 & 54. & Route of Canal changed.

Plat 184

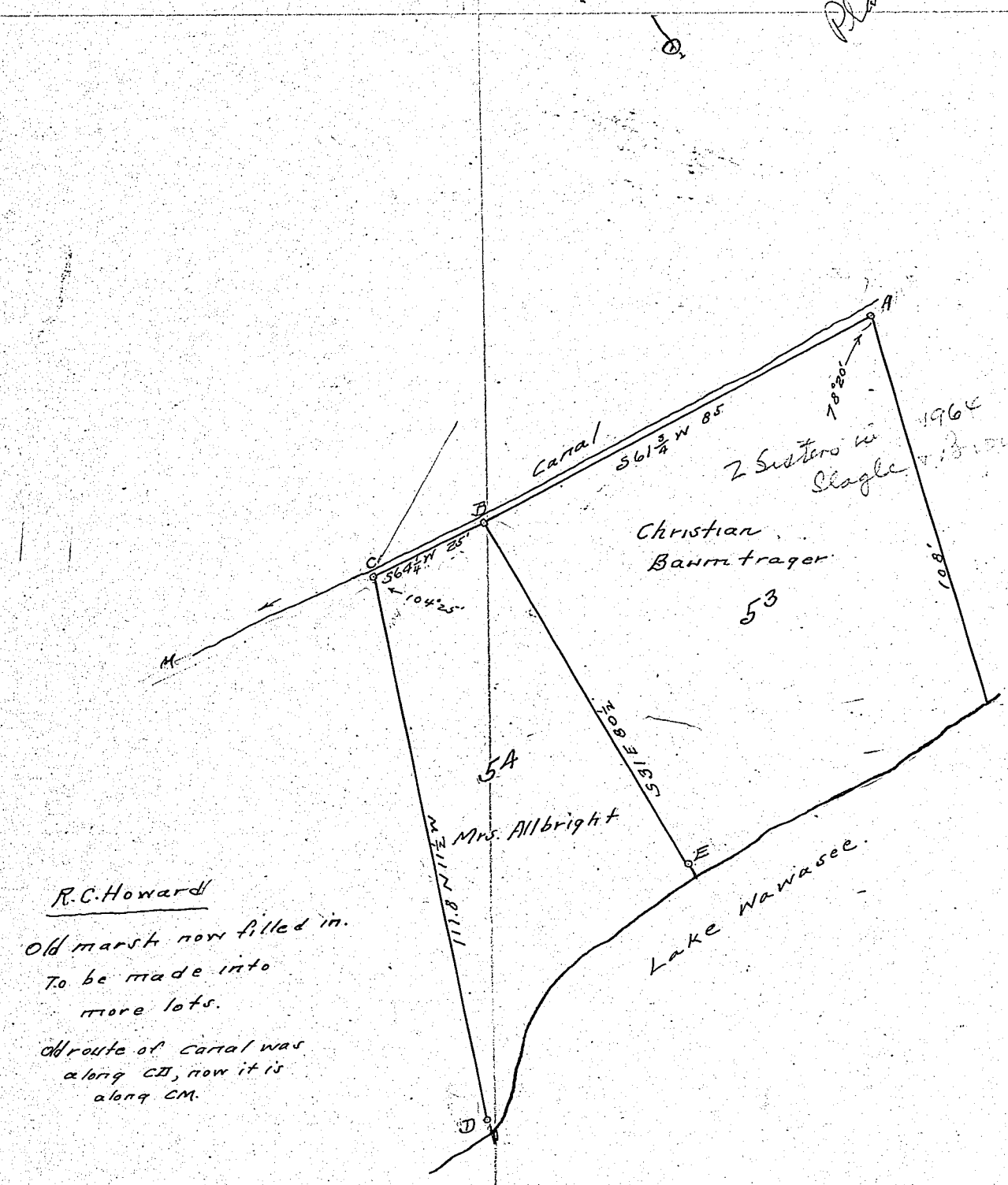

R.C. Howard

Old marsh now filled in. To be made into more lots.

Old route of canal was along CD, now it is along CM.

Corners	Witness Trees	Diam.	Course	Links
A	Iron Pipe (Found here) 2' fr Canal Bank 4 ft to Stone flower bed 37.5 ft SE to house Pdn. Double Willow S-W 81 feet			
B	we put in I.P. Double Willow S46½E 33 ft.			
C	I.P. we put in Cor Fireplace Chimney Pdn S69½E 70.3			
D	I.P. (Found here) Cottonwood Tree 4 ft. E.			
E	(Found here) I.P. 6" Willow N40W 11 ft. 6" do N30E 15.3 ft.			

Corners	Witness Trees	Diam.	Course	Links
Changed in August 1924 because the canal S-W of Lot 54 was abandoned. Change was agreed to by all property owners. witnesses J.F. Nolan Geo. A. Nye R.G. Smith Marion Latimer.				

S.L. Boggs
By G.A.N. 1924

RECORD OF SURVEYS,

WILSON, HUMPHREYS & CO., LOGANSPORT, IND.

SECTION 16 TOWN 30 NORTH OF RANGE 7 EAST.

Surrey. Seperating the South 40 A. of the North ½ of the South East ¼ Se 16. from Cris Schmallcrieds Farm. the same being sold to Earl Scott.

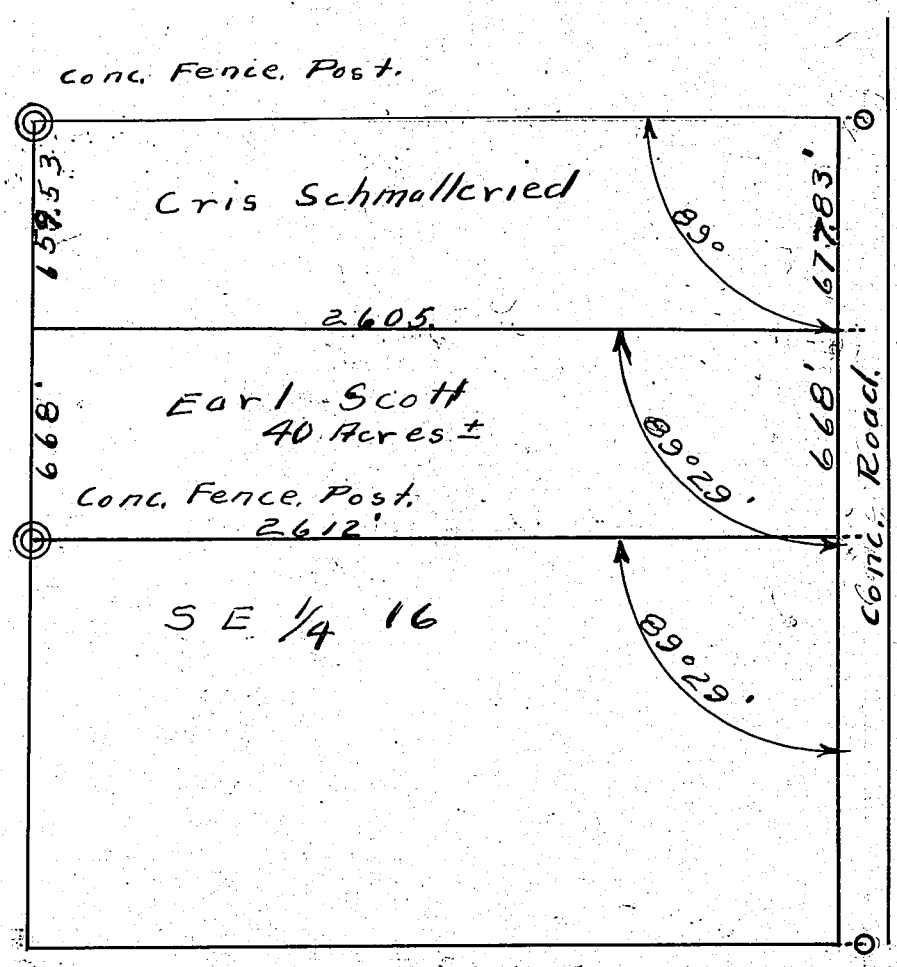

Corners	Witness Trees	Diam.	Course	Links	Corners	Witness Trees	Diam.	Course	Links
E ¼ Post	Iron pipe	in	center		of	Conc Road.			
S E Cor Post	"	"	"		"	"			

Nov 1st - 1924

KOSCIUSKO COUNTY, INDIANA.

SECTION 27 TOWN 31 NORTH OF RANGE 5 EAST.

– Copy of –

NOTICE OF SURVEY. State of Indiana, Kosciusko County, ss:

To E.C. Irish – Walter Bickell – E.H. Homan + Mrs. E.H. Homan You are hereby notified that I, the undersigned, have employed Stanley Boggs, Surveyor for Kosciusko County, Indiana, to divide and set apart my land situated in Section 27 Township 31 north, and range 5 East, Kosciusko County, Indiana. The survey will commence on the 22nd day of November 1924, and if inclement weather or any other reasons prevents the survey taking place on said date, said survey will stand continued from day to day until finished. Your land being affected by said survey, you will take notice and meet on said date at the N-E cor. of S-W¼ Section 27 T.31N. R.5E.

Signed Bertha L. Good.

State of Indiana, Kosciusko Co., ss:

I, the undersigned, swear that I gave to the above named parties the above notice.

Signed: Bertha L. Good.

Subscribed + sworn to before me, the 18th day of November, 1924.

Henry S. Bailey
Notary Public.

My commission expires Sept. 30, 1928.

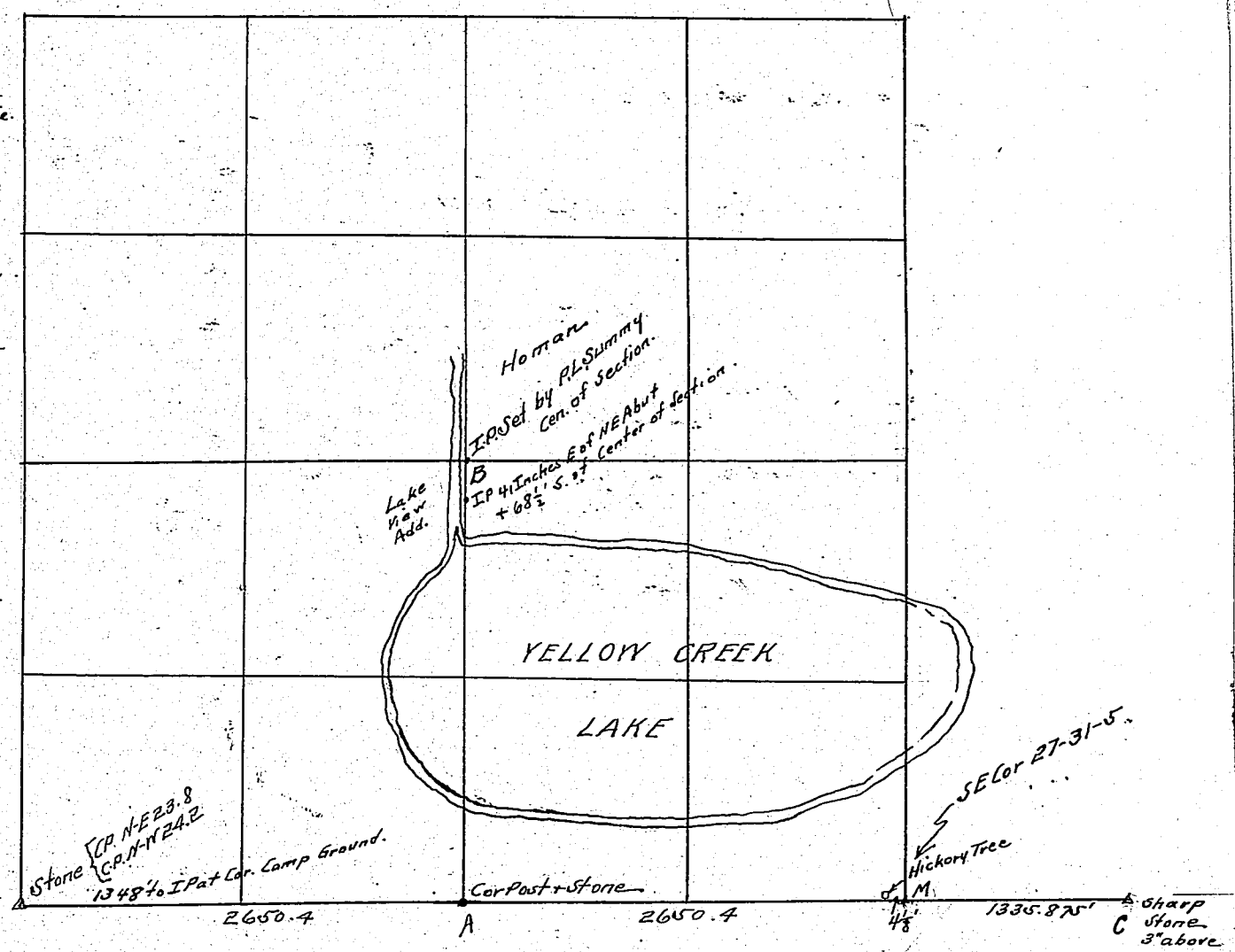

Corners	Witness Trees	Diam.	Course	Links

Corners	Witness Trees	Diam.	Course	Links

Problem – To run out N-S ½ Section Line. AB.

Found IP at B. set by Paul Summy – Ex Surveyor as cor. of section.

Found Stone at S-W Cor. Section. Referenced as shown.

Measured E 2640' + put temporary stk.

Found Stone at C in fence. Measured W. 1335 7/8' a/c to Gov. Survey. and found S-E Cor. of Section 4⅛' E. of a Hickory Tree.

From M we measured 2640' West. There was an over run of 20.8'. So we made each ½ Mile = 2650.4.

This made the halfway point at a corner post and a stone.

From here we run the line AB by setting up at the bridge near B and sighting to a flag across at A. We set several IP's on this line and one pipe at NE Cor of bridge 41" E. of the bridge. + 68½' S. of Center of Section.

This line is the back line of Lake View Add.

Makes lots in Lake View Add 8'+4" Shorter.

S.S. Boggs
By
11-22-24

RECORD OF SURVEYS.

WILSON, HUMPHREYS & CO., LOGANSPORT, IND.

SECTION NE¼ 33 TOWN 32 N NORTH OF RANGE 6 E EAST.

PROB:

To lay off 30 a

N½ 30 a NE¼ 33-32-6

Range 6 E.

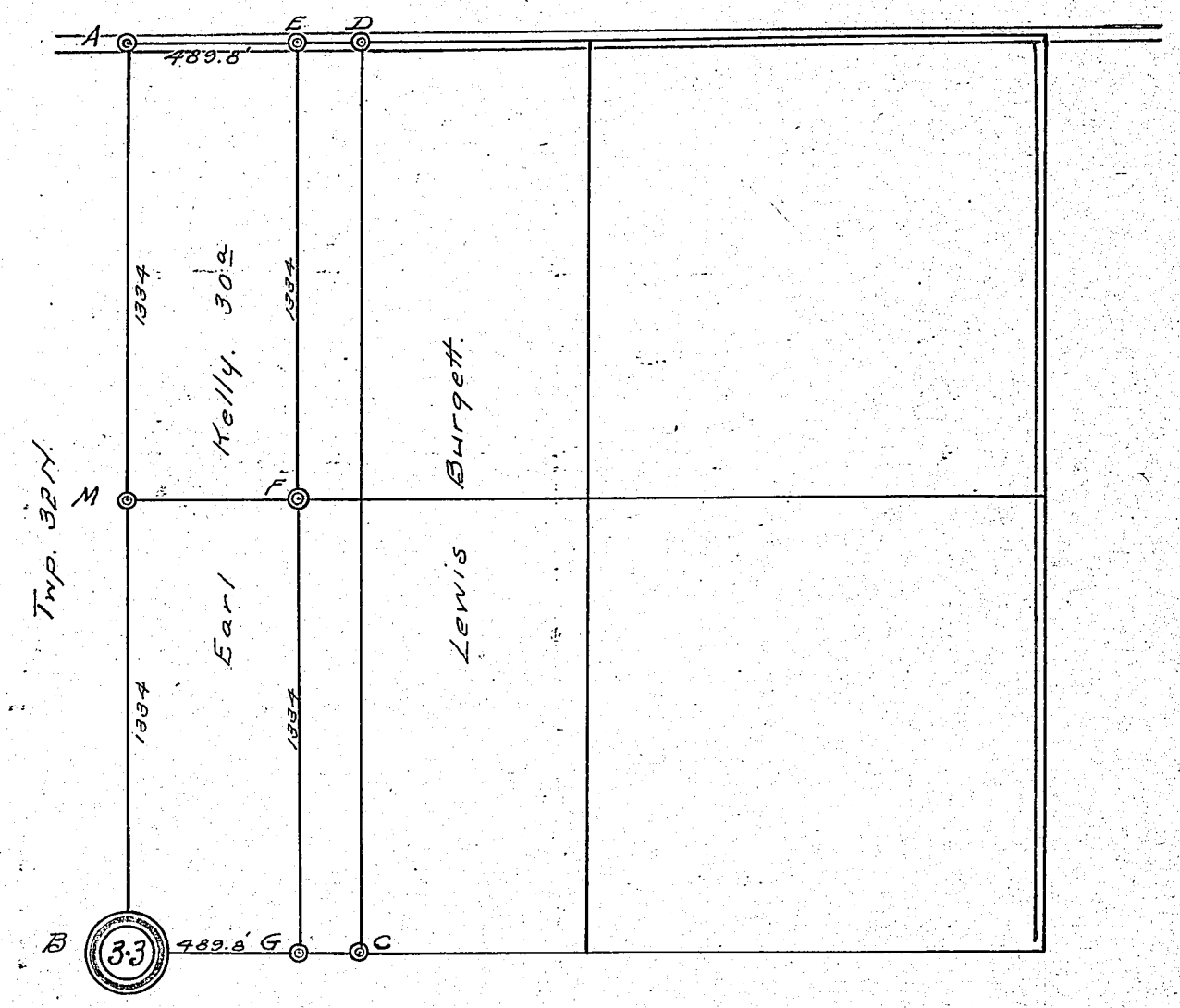

Corners	Witness Trees	Diam.	Course	Links
A	Stone in road Post 15.3 S.			
B	Old Cor. Post Cen. of Section			
G	Stake			
E	Stake			
AE	S 86° W.			
AB	S 4° E			

Corners	Witness Trees	Diam.	Course	Links

By W.T. and H.E.S. Nov. 12-1923.
S.S. Boggs - Surveyor.

KOSCIUSKO COUNTY, INDIANA.

SECTION 19-30 TOWN 32 NORTH OF RANGE 6 EAST.

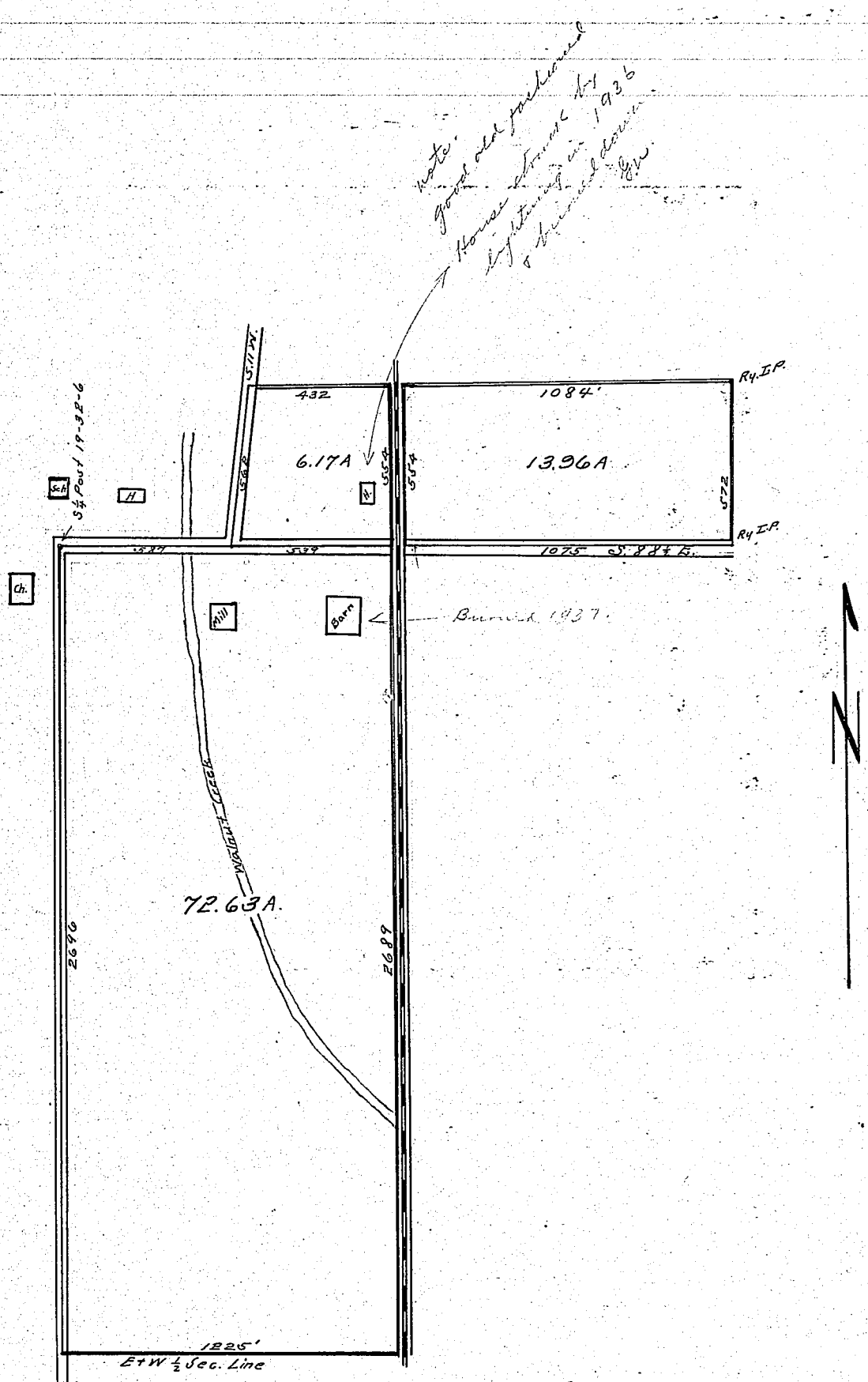

Corners	Witness Trees	Diam.	Course	Links	Corners	Witness Trees	Diam.	Course	Links

Distances are for red lines.

For John Pittenger to get acreage of the 3 tracts surrounded by red ink.

By Donald H. Lessig - Surveyor.
Per G.A.M. & H.E.S.
Feb. 7 - 1925.

RECORD OF SURVEYS,

WILSON, HUMPHREYS & CO., LOGANSPORT, IND.

SECTION 10 TOWN 30 NORTH OF RANGE 6 EAST.

Surrey was made. March 7, 1925 Notice of Surrey was given th following persons: Percey Petgen, Rosa J. Guy, & John C. Tucker & Nellie Tuc and were given more than 10 da. prior to date of Surrey.

3

2

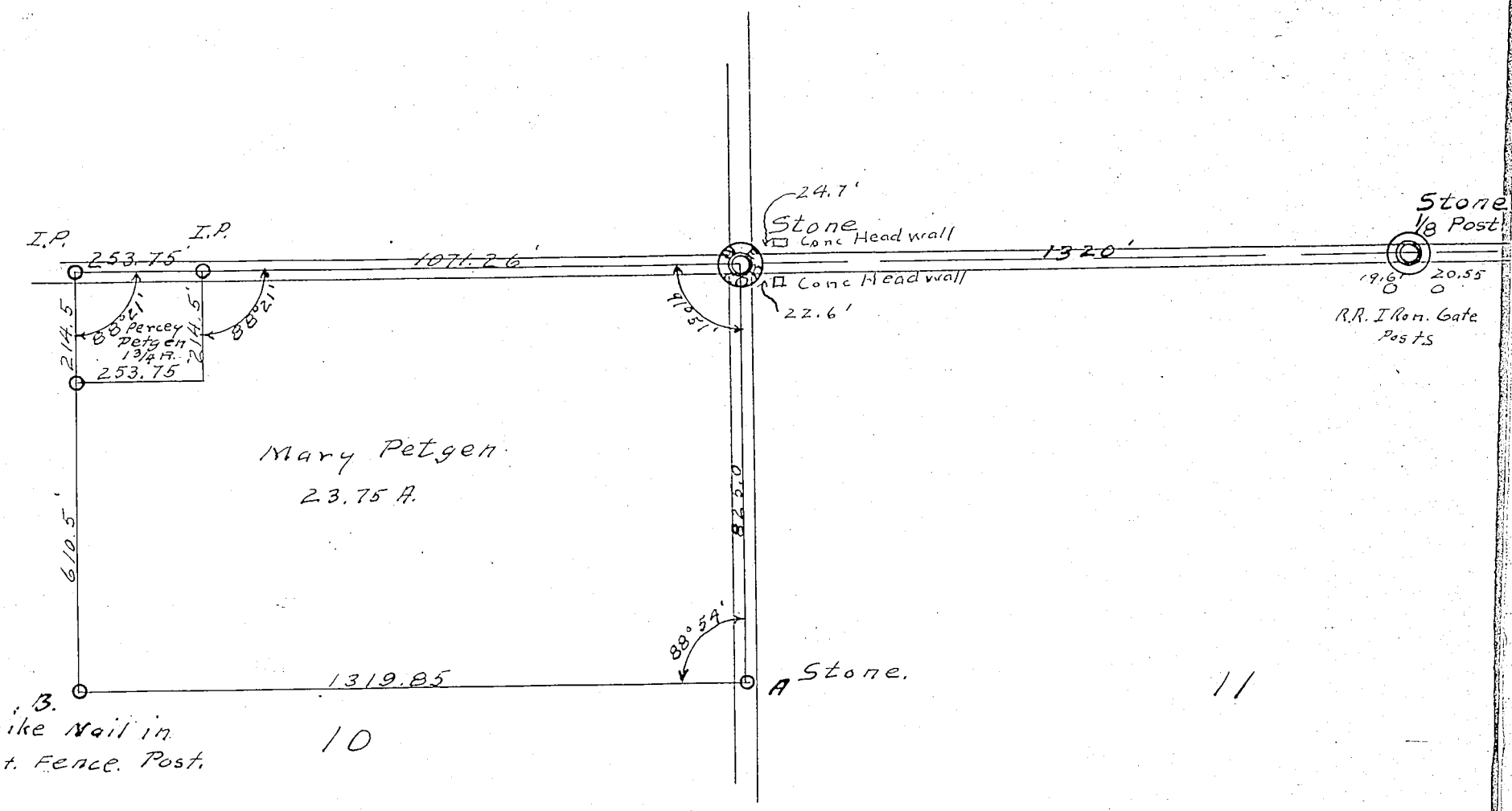

Corners	Witness Trees	Diam.	Course	Links	Corners	Witness Trees	Diam.	Course	Links

Located Stone at the N.E. Cor. N.W. 1/4 N W 1/4 Sec. 11 T 30 N. R 6 E. and Stone at S.E. Cor. of above platted land. located N.E Cor. Sec 10. Found I.P. on South line of above platted Ground. With above data Located the other corners.

Line A.B. Located by previous Survey by J.W.S. Book 3, P. 126.

Donald H. Lessig
Surveyor. 1925.

KOSCIUSKO COUNTY, INDIANA.

RANGE 6 EAST.



Corners	Witness Trees	Diam.	Course	Links	Corners	Witness Trees	Diam.	Course	Links

KOSCIUSKO COUNTY, INDIANA.

SECTION 24 TOWN 34 NORTH OF RANGE 7 EAST.

Surveyed for C. Griffith
Ft Wayne. Ind.
April 16 - 1925.
D.H. Lessig. Surveyor.

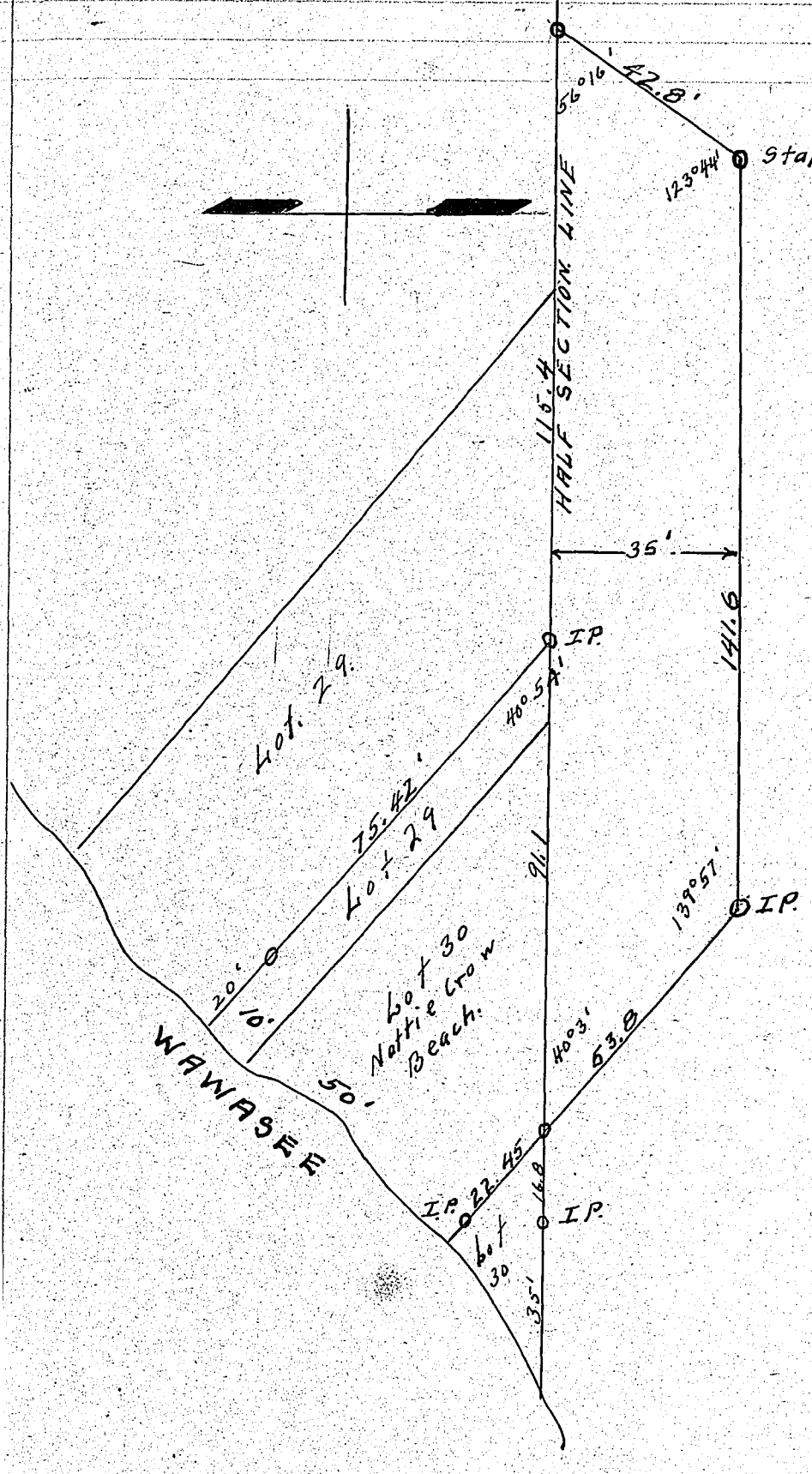

Corners	Witness Trees	Diam.	Course	Links	Corners	Witness Trees	Diam.	Course	Links

Beginning at a Point that is 1485 feet West of the Center of Section 24 T. 34N. R 7E; Running thence West 206.5 ft.; thence, South 49°57'E 53.8' ft. to an Iron Pipe thence East. 141.6 ft.; thence N 33°44' E 42.8 ft. to the P.O.B Containing .140208A.

D. H. Lessig
Surveyor.

Nye made survey in 1937.
See his description.

RECORD OF SURVEYS.

WILSON, HUMPHREYS & CO., LOGANSPORT, IND.

SECTION 19 TOWN 33 NORTH OF RANGE 5 EAST.

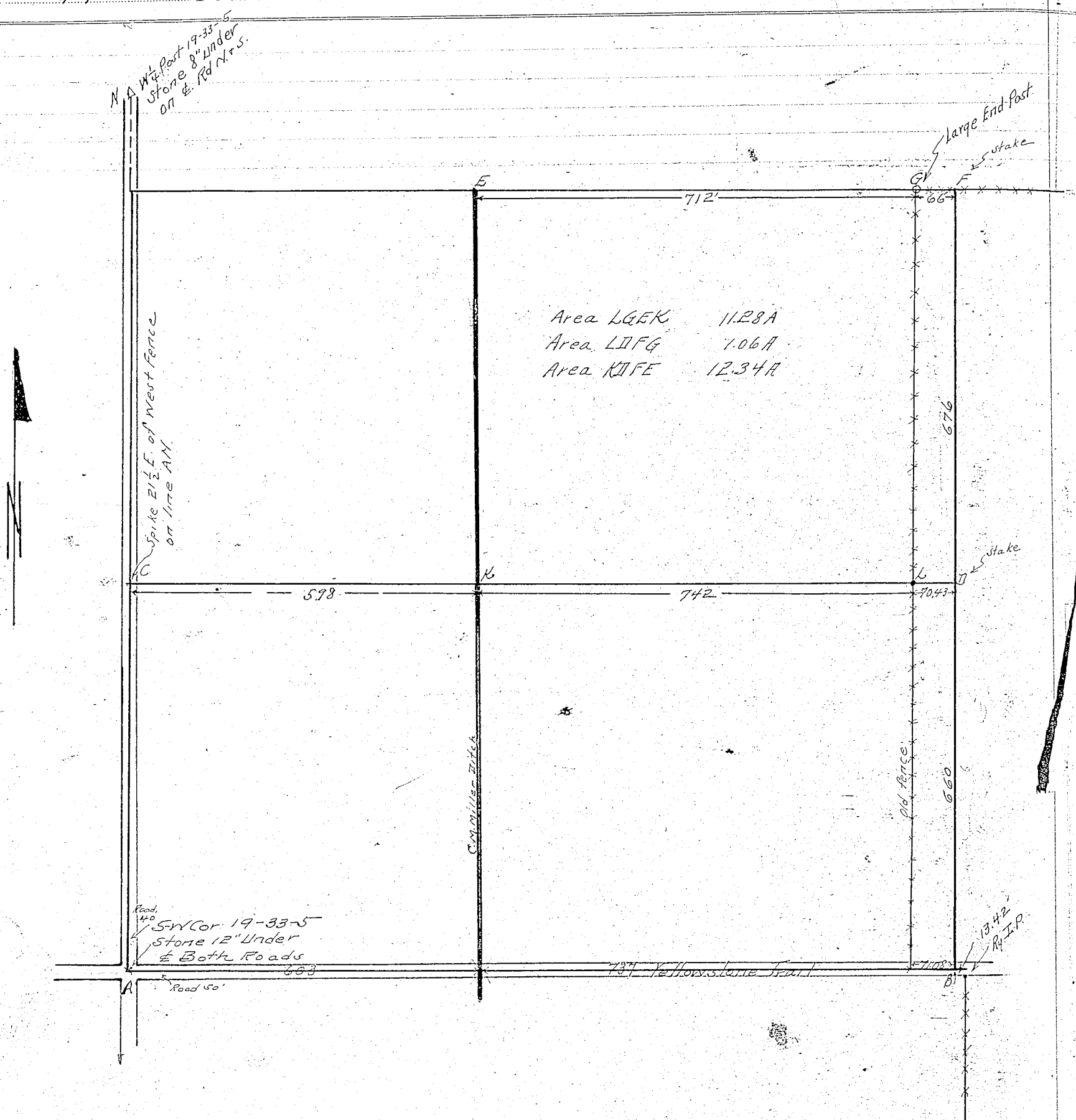

Corners	Witness Trees	Diam.	Course	Links
Problem: To find acreage of LGEK + LDFG.				
Transit Notes:				
On line AB going E.				
	0 Stone			
	603 ℄ Bridge			
	1320 a spike			
	1340 Old fence N. & S.			
B	1411.08 = 21.38 Chs. Gov. Dist.			
	1424.5 Fence S.S. Rd. Ry I.P.			
On line CD ℄ Leonidas Kiger. Going E.				
	0 spike ℄ Rd N. & S.			
K	598 ℄ Miller Ditch			
	1320 Put a stake.			
L	1339 Old fence in use N. & S.			
D	1409.43 Gov. Dist.			
	1413.5 Line of old posts.			
	1430 To line Kiger Claims. 2 Old Posts N.			

Corners	Witness Trees	Diam.	Course	Links
On line NP Kiger's N. going E. (Line not shown)				
	1320 Put a stake			
P	1404.48 Gov. Dist. Put D & F on line BP			
	1425.6 ℄ Ditch			

EF 778' F = Stake in new fence E. & W.

FG 66' G = Large New End Post.

AN Not measured but assumed to be ½ Mile.

Kiger's N. & S. Line Fences accepted.

G.A.N.
H.E.S.

E. H. Lessig
Surveyor
1925.

KOSCIUSKO COUNTY, INDIANA.

SECTION 24 TOWN 34 NORTH OF RANGE 7 EAST.

This Survey was made to show the Relative position of two plats made of Nattie Crow Beach. Survey was made for S. Ackerman & Fred. Vondersmith.

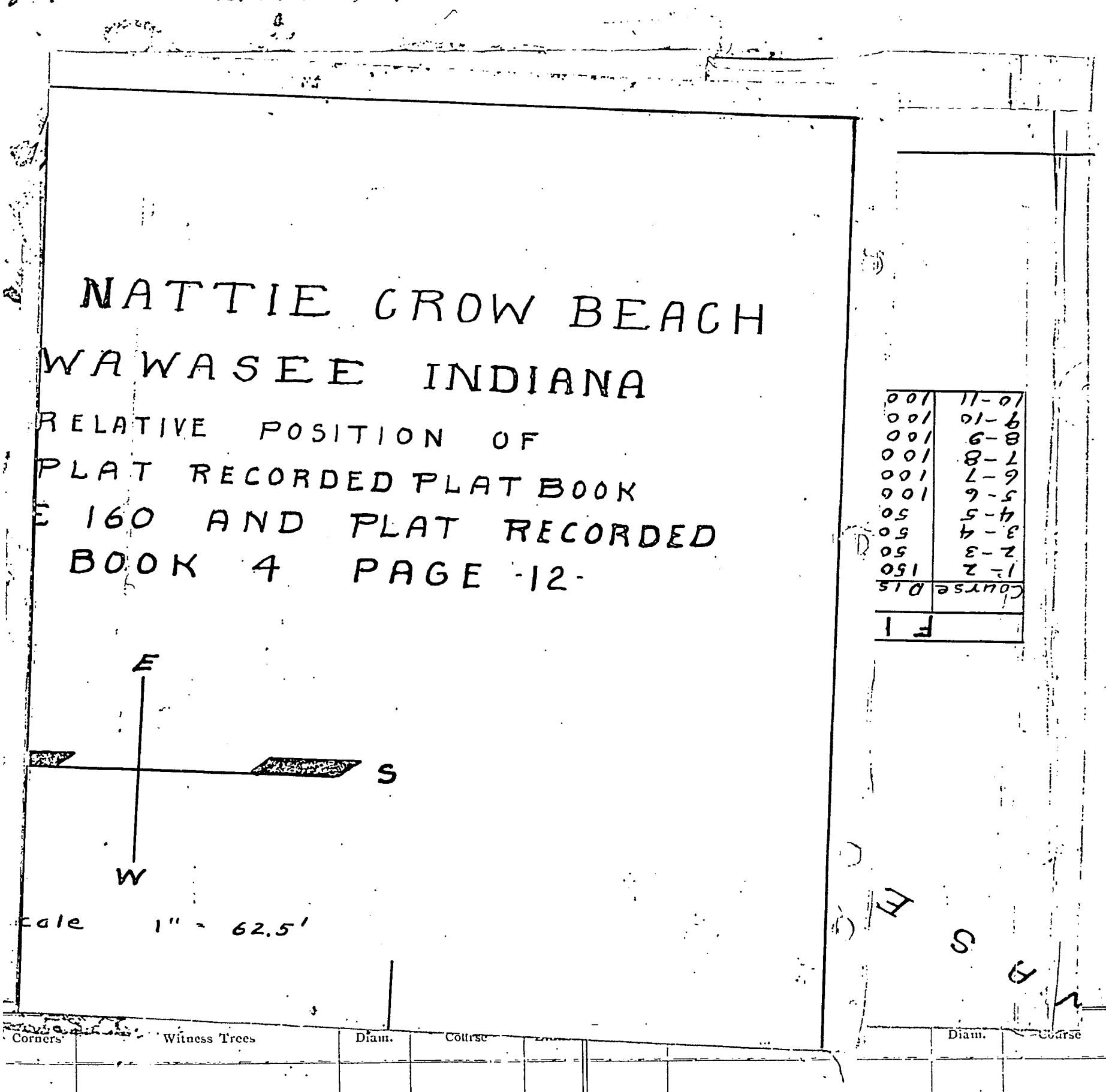

Corners	Witness Trees	Diam.	Course	Links	Diam.	Course	Links

D. H. Lessig
Surveyor.

SECTION 24 TOWN 34 NORTH OF RANGE /

This Survey was made to show the Relative
position of two plats made of Nattie Crow
Survey was made for S. Ackerman
Fred. Vondersmith.

PLAT OF NATTIE CROW BEACH
LAKE WAWASEE INDIANA

SHOWING RELATIVE POSITION OF ORIGINAL PLAT RECORDED PLAT BOOK NO. 3 PAGE 160 AND PLAT RECORDED IN PLAT BOOK 4 PAGE 12.

(1)

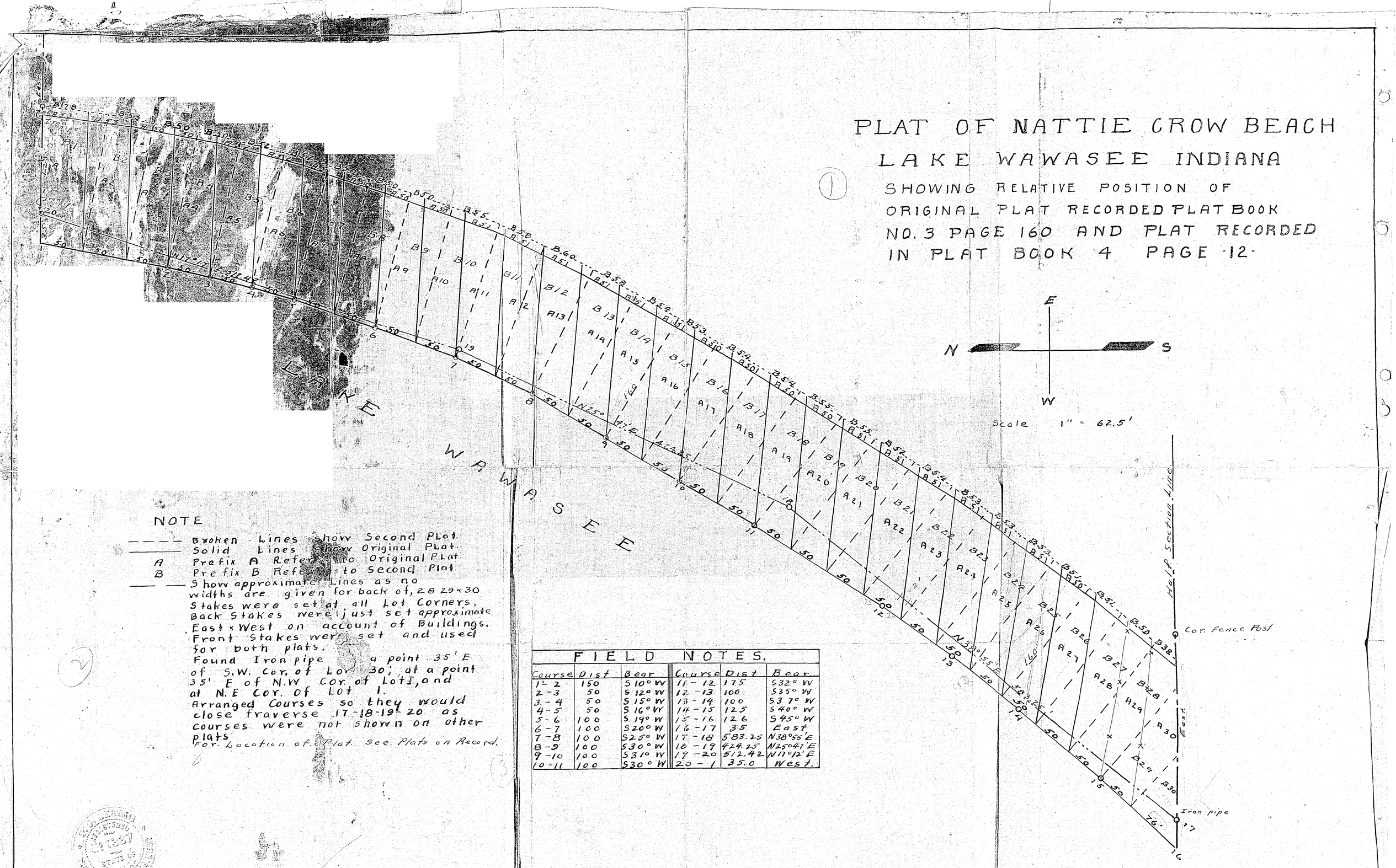

NOTE

- ———— Broken Lines show Second Plat.
- ———— Solid Lines show Original Plat.
- A Prefix A Refers to Original Plat.
- B Prefix B Refers to Second Plat.
- — — Show approximate Lines as no widths are given for back of, 28 29 & 30

Stakes were set at all Lot Corners, Back Stakes were just set approximate East & West on account of Buildings. Front Stakes were set and used for both plats.

Found Iron pipe a point 35' E of S.W. Cor. of Lot 30; at a point 35' E of N.W. Cor. of Lot 1, and at N.E Cor. of Lot 1.

Arranged Courses so they would close traverse 17-18-19-20 as courses were not shown on other plats.

For Location of Plat See Plats on Record.

(2)

FIELD NOTES.

Course	Dist	Bear	Course	Dist	Bear
1-2	150	S 10° W	11-12	175	S 32° W
2-3	50	S 12° W	12-13	100	S 35° W
3-4	50	S 15° W	13-14	100	S 37° W
4-5	50	S 16° W	14-15	125	S 40° W
5-6	100	S 19° W	15-16	126	S 45° W
6-7	100	S 20° W	16-17	35	East
7-8	100	S 25° W	17-18	583.25	N 38° 55' E
8-9	100	S 30° W	18-19	424.25	N 25° 41' E
9-10	100	S 31° W	19-20	512.42	N 17° 12' E
10-11	100	S 30° W	20-1	35.0	West.

(3)

RECORD OF SURVEYS,

WILSON, HUMPHREYS & CO., LOGANSPORT, IND.

SECTION 8 TOWN 32 NORTH OF RANGE 6 EAST.

Note 11-1964 Monsanto Chem Co own this now
Plant now goes 150' E & NIPSCo owns on east
on W NIPSCo there is a high metal fence
When this 1925 survey was made South st ended at the E. 17th street on E. to Scott St.
G.A.H.

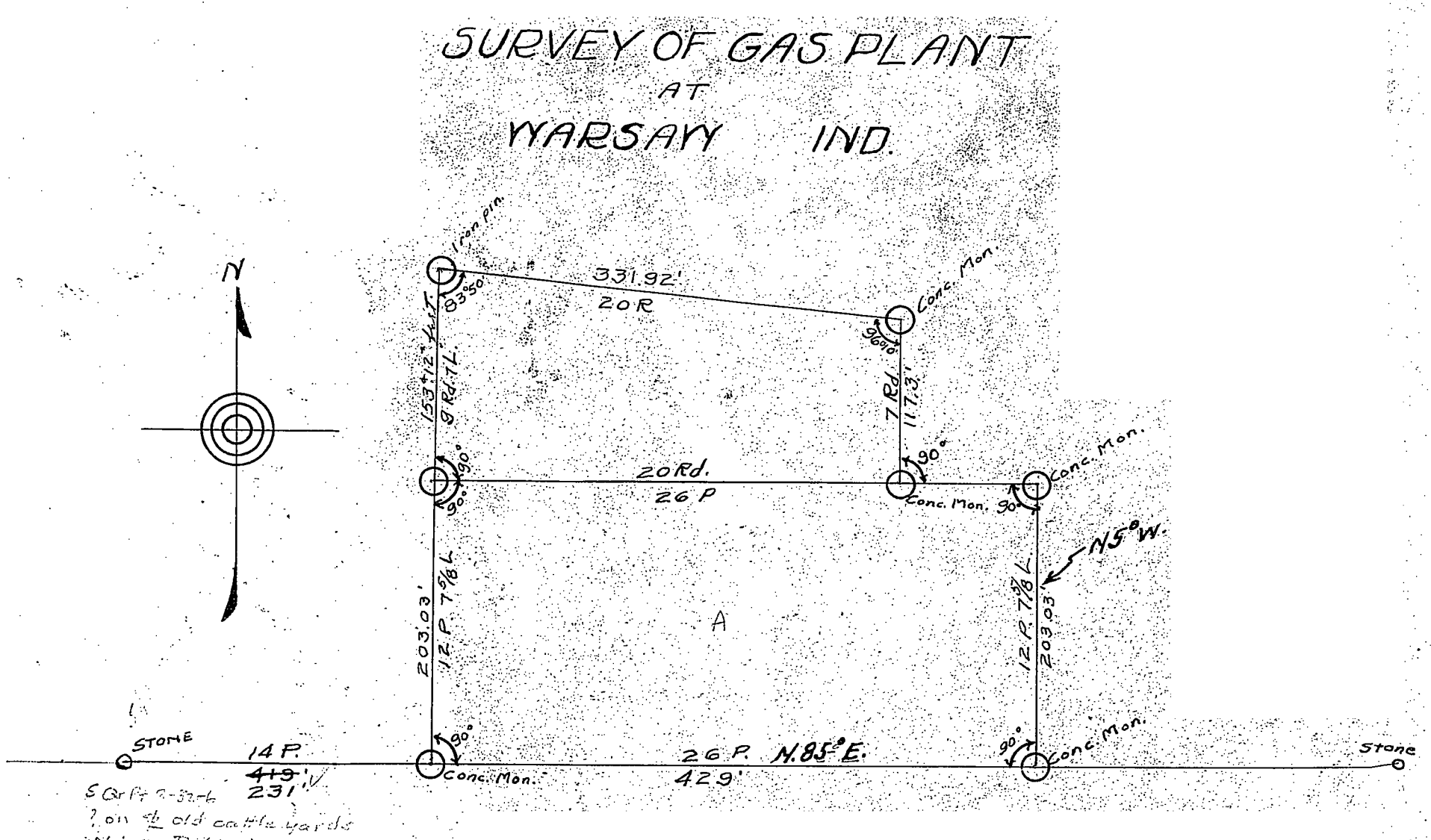

Corners

Course | Links

DESCRIPTION

A Commencing at a point North 85° East 14 perches from the ¼ Post on the South side of Section 8, Twp. 32 North Range 6 East, thence North 85° East along the section line 26 perches, thence North 5° West 12 perches and 7 8/8 links, thence South 85° West26 perches, thence South 5° East 12 perches and 7 5/8 links to the place of beginning, containing 2 acres more or less. Also: Commencing at the Northwest corner of the above described tract, being a point North 5° West 12 rods 7 5/8 links from a point North 85° East 14 perches from the ¼ post on the south side of Section 8, Twp. 32 North Range 6 East, thence, running north parallel with the half section line of said section 8, 9 rods and 7 links to a point east of the center of South Street in the city of Warsaw, thence east on the center line of South Street projected 20 rods, thence south parallel with the half section line of said section 8,7 rods more or less to the north line of the old Cemetry, thence west on the north line of said Cemetry 20 rods to the place of beginning, containing one acre more or less.

D.H. LESSIG
S.K.C. ? 1925

KOSCIUSKO COUNTY, INDIANA.

SECTION 8 TOWN 32 NORTH OF RANGE 6 EAST.

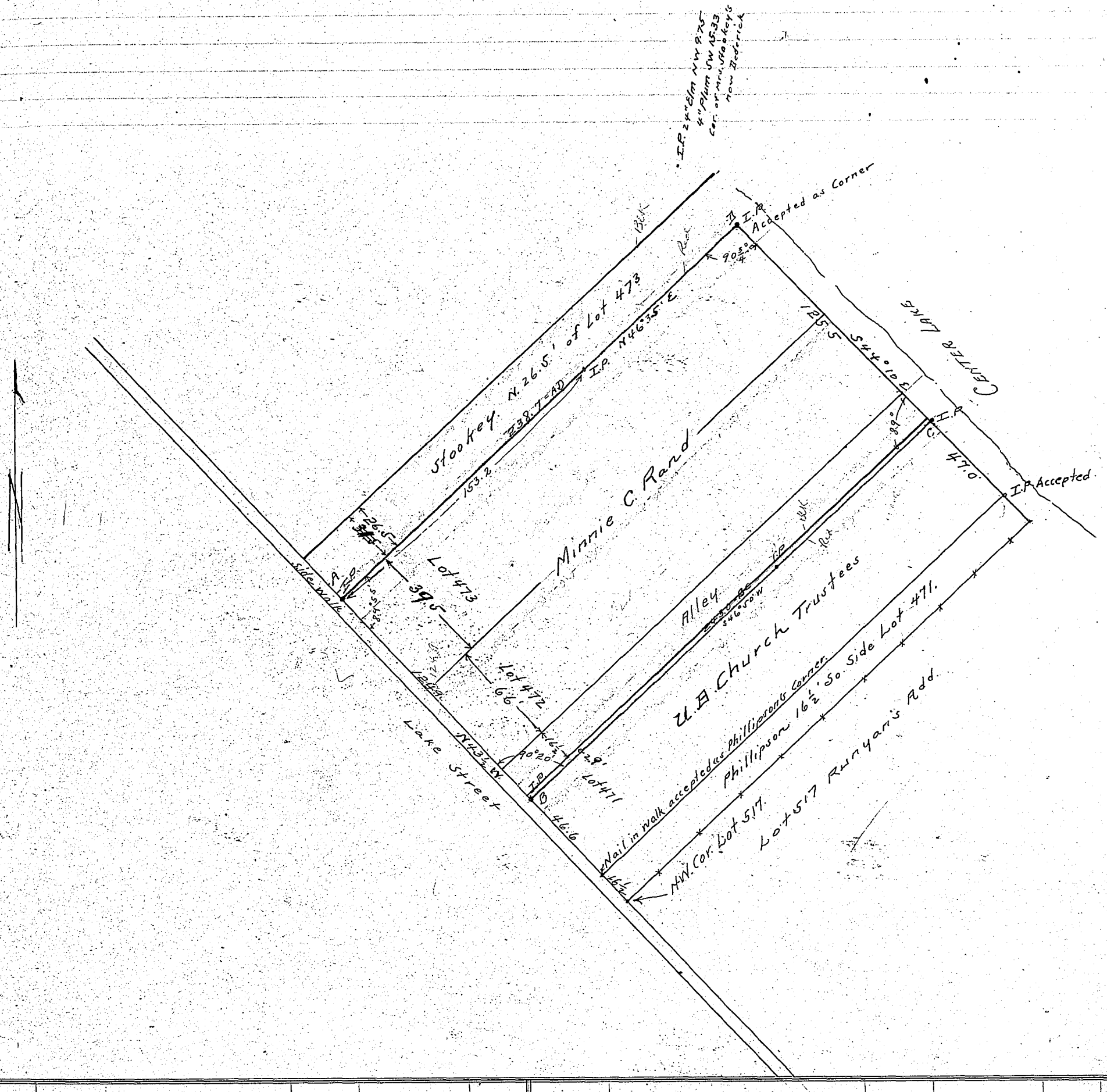

Corners	Witness Trees	Diam.	Course	Links
	Purpose: To show location of the land occupied by Minnie C. Rand in O.P. City of Warsaw, Ind.			
	Land has 124.9 of frontage and comprises Lots and alleys as shown.			
	Distances are as shown. I.P.'s are at corners as shown.			
	5-28-26 Established a line parallel to these NE & SW Lot lines 207.7' on farther NW for Mallot & Kintzel. Mallot is supposed to own Lot 476. The line is Walter Kintzel's N. Line & Mallot's So. Line. I put an iron pipe on E. Line of walk and a well screen down by lake. The NW Cor of Lot 477 is the NW cor of the old Stoneburner property. It is now the south side of a brick approach. This is an old P.O.B.			

Geo. A. Wyl:

Corners	Witness Trees	Diam.	Course	Links

Description.

A tract lying within the incorporated limits of the City of Warsaw, Kosciusko County, Indiana, beginning at a point N 43½° W 46.6 feet from a nail in the sidewalk 16½ feet North 43½ W. of the NW Cor. of Lot 517 of Runyan's Add. to the Town (now City) of Warsaw, Indiana, and running thence N 43½ W 124.9' to an iron pipe; thence N 46°35'E 238.7 feet to an iron pipe; thence S. 44°10'E. 125.5 feet to an iron pipe; thence S46°50'W 243 feet to the P.O.B. and containing 0.69 acres more or less. Said tract includes the following: The N. 2.9 feet of Lot 471, an alley N. of said lot, all of Lot 472, and the S. 39.5 feet of Lot 473, all of the Original Plat of said City.

Found that Mrs. Rand's property corresponds to descriptions on Tax Book Except that she only has 2.9' feet of Lot 471 instead of 5½. Red line BC is far enough N. to clear the preacher's garage.

RECORD OF SURVEYS,

7-32-6

WILSON, HUMPHREYS & CO., LOGANSPORT, IND.

SECTION Grave's Add TOWN Warsaw NORTH OF RANGE 6 EAST.

To run ℄ of Lot 25
and N. & S. Line dividing Lot 25.
GH.

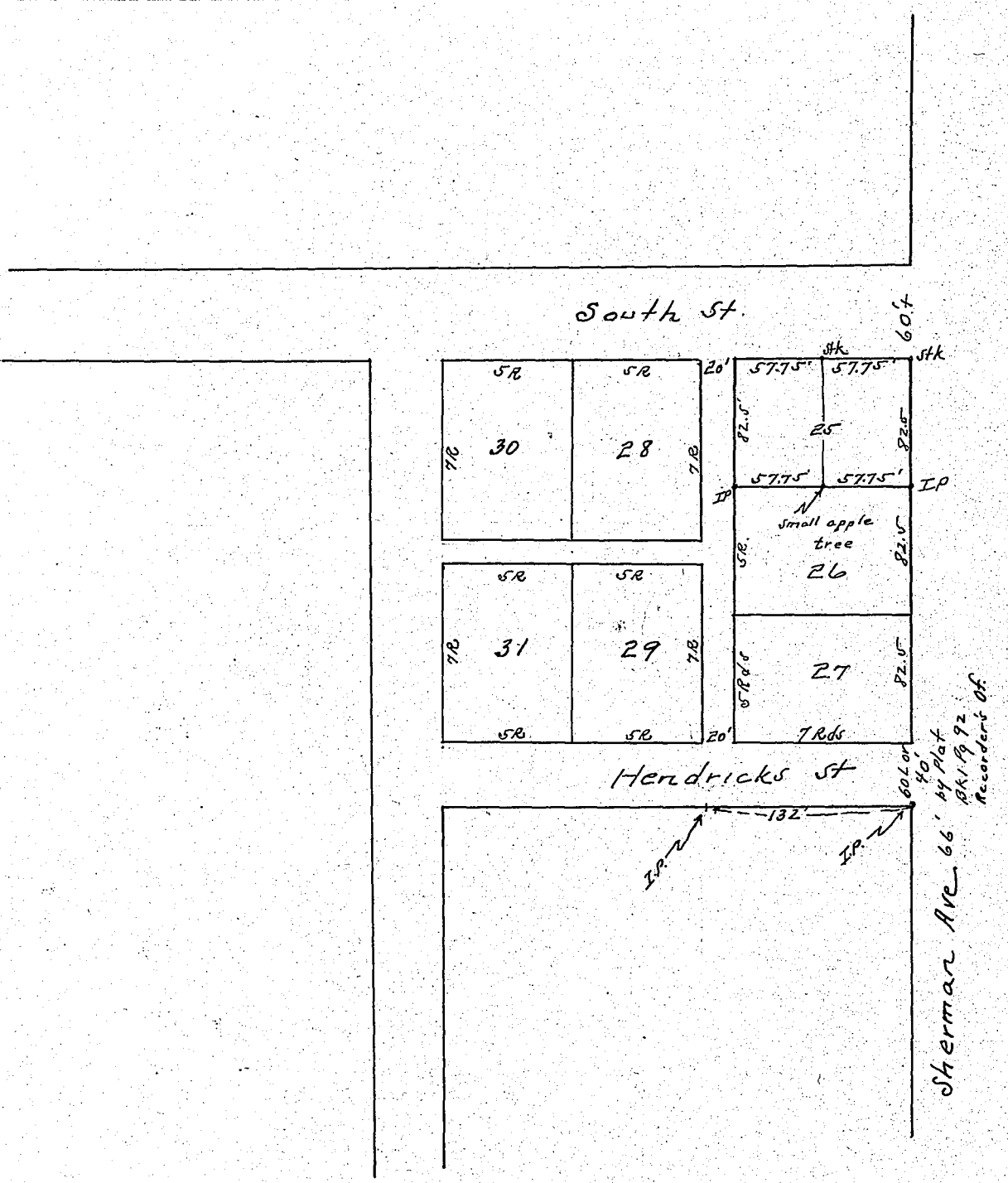

Corners	Witness Trees	Diam.	Course	Links

Corners	Witness Trees	Diam.	Course	Links

Notice of Survey.

State of Indiana, Kosciusko County, ss.

To Lenore Kagey and Ida Freeman:

You are hereby notified that I, the undersigned, have employed Ronald Lewsig Surveyor for Kosciusko County, Indiana, to divide and set apart my land, being lot 26 Grave's Addition to City of Warsaw, situated in Section 7, Twp. 32 North, and Range 6 East, Kosciusko County, Indiana.

The survey will commence on the 13th day of June, 1925, and if inclement weather or any other reason prevents the survey taking place on said date, said survey will stand continued from day to day until finished.

Your land being affected by said survey you will take notice and meet on said date at

Signed Josephine VanDyke.

State of Indiana Kosciusko County ss:

I, the undersigned swear that I gave to the above named parties the above notice on the 3rd day of June 1925. Subscribed and sworn to before me the 4th day of June 1925.

RECORD OF SURVEYS.

WILSON, HUMPHREYS & CO., LOGANSPORT, IND.

E 1/2 SECTION 33 TOWN 32 NORTH OF RANGE 5 EAST.

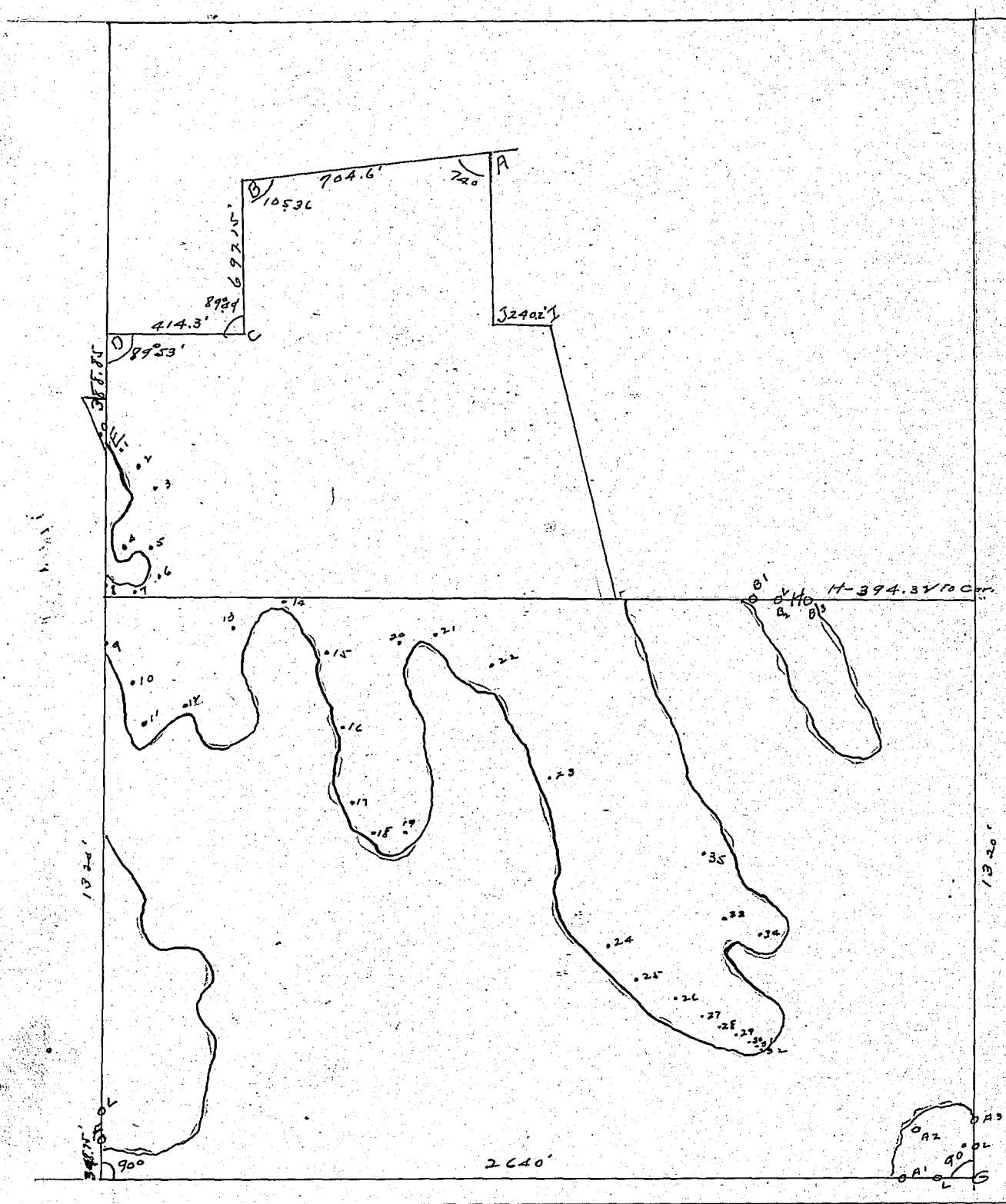

Corners	Witness Trees	Diam.	Course	Links	Corners	Witness Trees	Diam.	Course	Links
F	Elm		N 47° 15' W	8.1'					
	Twin Elm		S 14° 45' E	11.1'					
E	Cottonwood		N 86° 30' E	25.7'					
	Apple		N 33° W	20.1'					
G	Shellbark Hickory		N 28° 30' W	45.1'					
	Oak		N 15° 45' E	46'					

KOSCIUSKO COUNTY, INDIANA.

SECTION S.E 1/4 10 TOWN 34 NORTH OF RANGE 7 EAST.

State of Indiana } ss:
Kosciusko County }

John T. Riddle, being duly sworn, on oath says that the notice attached is a true copy of a notice which he served on the following named persons on the dates set after their names, viz; Frank Remy, July 7, 1925; Wm N. Crow, July 9, 1925; Wm H. Noll, July 7, 1925; Homer E. Johnson, July 7, 1925; Herbert H. Gortner, July 7, 1925; Orley E. Brown; July 9, 1925; Northern Indiana Hotel Co. by notice delivered to Herbert H. Gortner, President of the Company, July 7, 1925. And further affiant sayeth not: John T. Riddle. Subscribed and sworn to before me this 1st day of September 1925. Joseph P. Dolan, Notary Public.
My Commission expires Nov. 21, 1928.

(Seal)

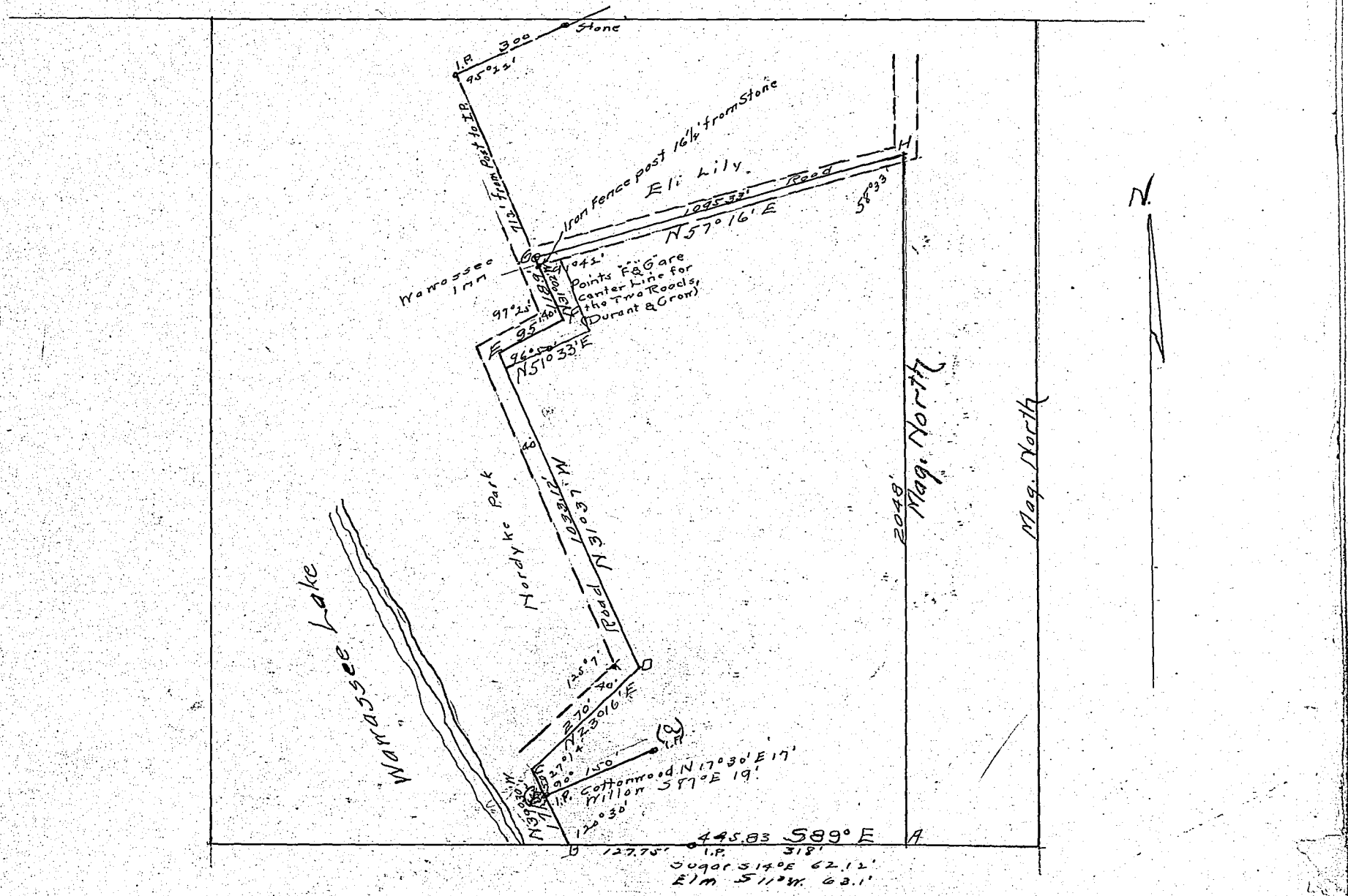

Corners	Witness Trees	Diam.	Course	Links
A	Iron Pipe in Marsh			
B.	Iron Pipe			
	Cottonwood		N 30° E	53.3
	Ash		S 42° E	62.6'
C I.P.	Maple		N 70° E	136.5'
D. I.P.				
E I.P.				
F. I.P.				
G Stone Iron Fence post 16½' from Stone in line with F.G.				
H I.P. Conc. Base of Cor. Post 16½' from I.P. in line A. H.				

Line A. B. was agreed upon by John Riddle and Wm N. Crow, as their line.

Corners	Witness Trees	Diam.	Course	Links

Notice of Survey

State of Indiana } ss.
Kosciusko County }

To – Frank Remy, W. N. Crow, Wm. H. Noll, Homer E Johnson, Herbert H. Gortner, Orley E. Brown, Northern Indiana Hotel Company of Goshen.

You are hereby notified that I the undersigned, have employed Donald H. Lessig Surveyor for Kosciusko County, Indiana, to divide and set apart my Land situated in Section 10 Town 34 north, and Range 7, East, Kosciusko County, Indiana. The survey will Commence on the 29th day of July 1925, and if inclement weather or any other reason prevents the survey taking place on said date, said survey will stand continued from day to day until finished. Your land being affected by said survey, you will take due notice and meet on said date at Nordyke Park about 9:00 A.M.

Signed Elizabeth Riddle

and Elizabeth Riddle and Rosella Crow

A legal survey made in Aug. 1925

Orley Gray
A. K. G. Dep.

D. N. Lessig
C.D. Surveyor

RECORD OF SURVEYS.

WILSON, HUMPHREYS & CO., LOGANSPORT, IND.

SECTION 12 and 13 TOWN 33 NORTH OF RANGE 6 EAST.

PROBLEM: To Run ½ of Wehlfing's Land; to set a pipe 112 Rds. N. of the Section Line on the West Line of the old Andy Rae farm. This pipe is south point for old Cripplegate Description which says "Th S to within 112 Rds. of Section Line." All distances measured.

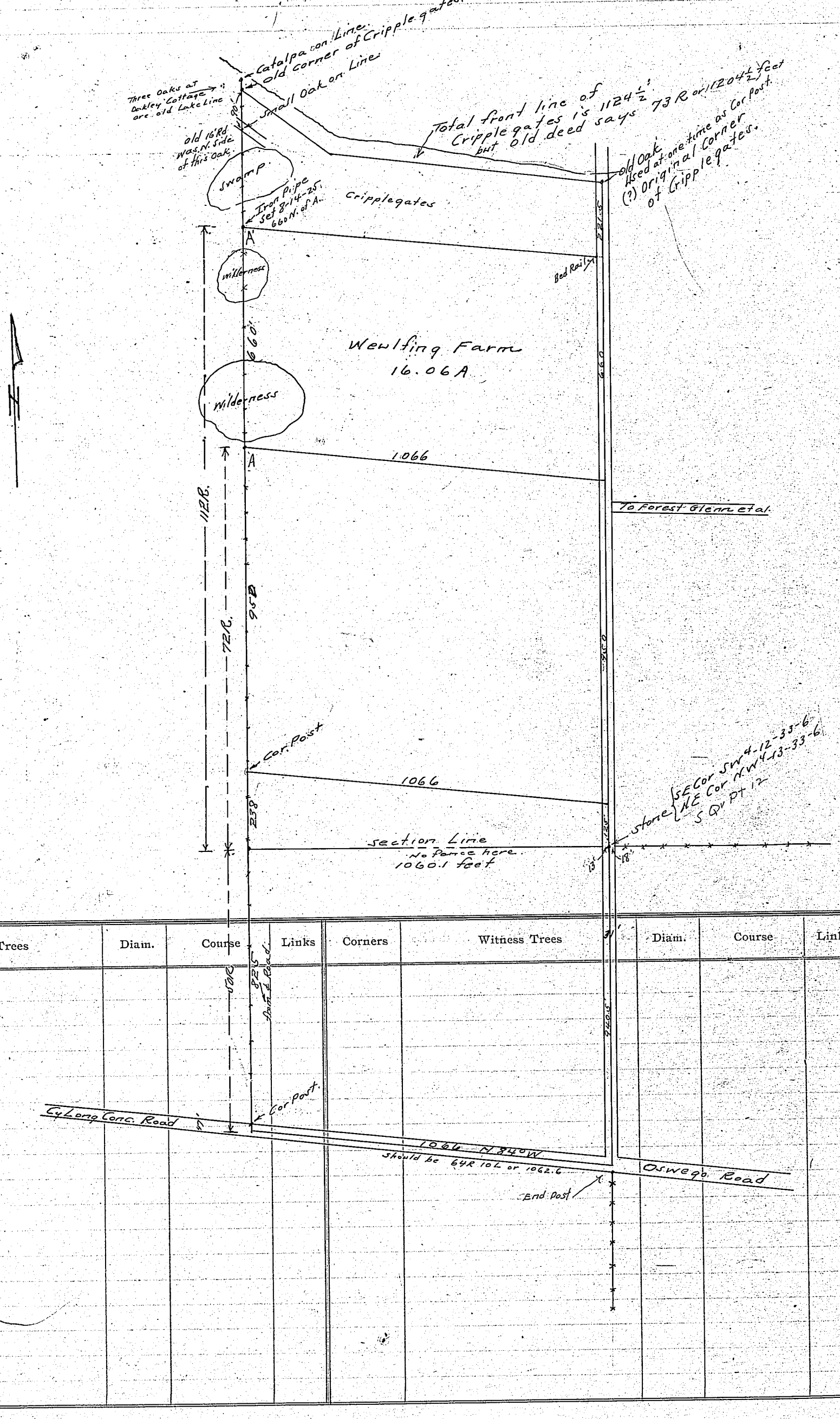

Corners	Witness Trees	Diam.	Course	Links	Corners	Witness Trees	Diam.	Course	Links

KOSCIUSKO COUNTY, INDIANA.

SECTION 12 TOWN 33 NORTH OF RANGE 6 EAST.

Purpose: To get a metes & bounds description of the land occupied by Rohr & Bell within Cripplegate Heights regard being given to all former descriptions by lots - distances - exchanges - etc.

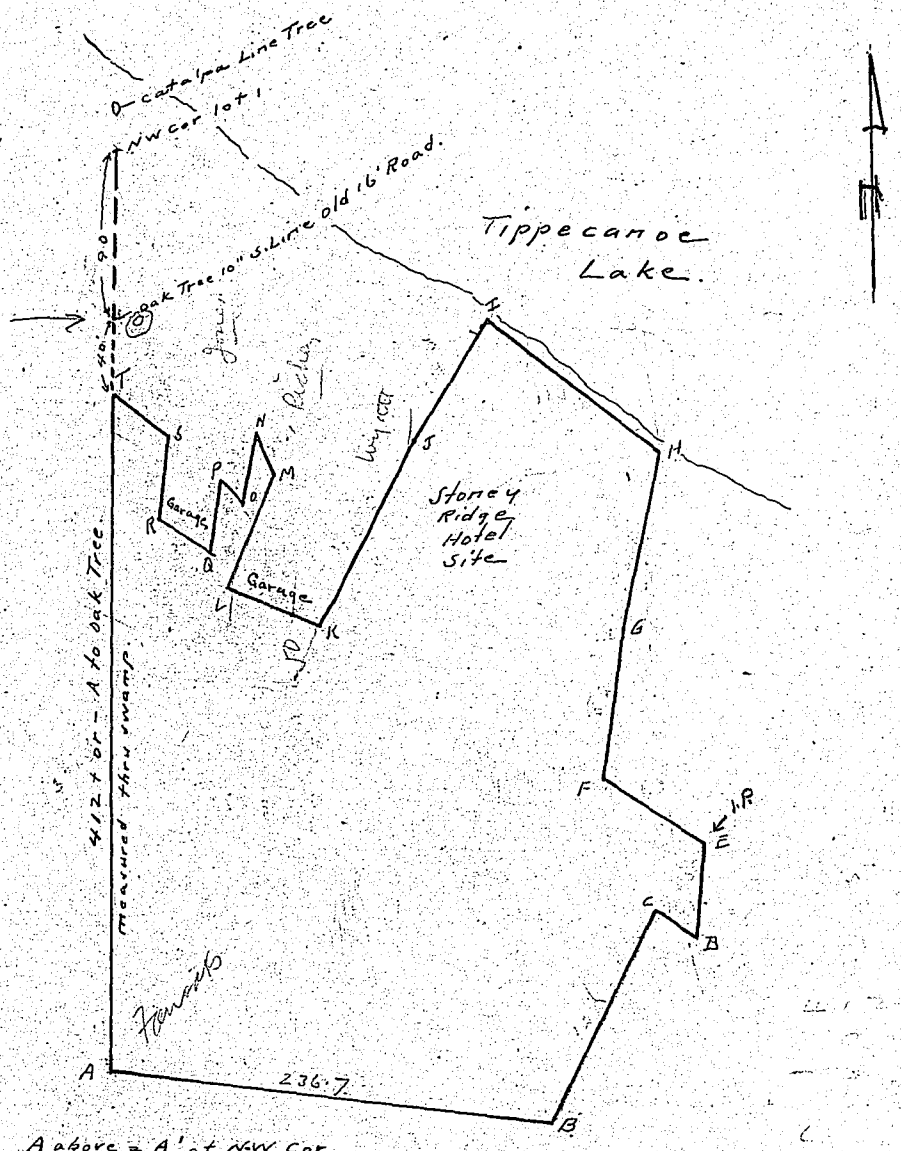

A above = A' at N.W. Cor Woulfing's Farm pg 224.

Course	Bearing	Distance	Transit Angle	Description
A	S 82° 50' E	236.7	~~60~~° 76° 10'	IP 112 Rd N of Sec Line
B	N 26° 30' E	126.3	109° 20'	IP 6' from Lot Cor. Lot 56
C	S 52° 30' E	26.4	79° 00'	IP Front of Lot 56 W of Lot 55
D	N 6° 34' E	50.0	59° 04'	IP & stone NW Cor Lot 55
E	N 56° 07' W	64.0	117° 19'	IP N Side Road.
F	N 18° 08' E	82.0	113° 45'	IP N Side Road.
G	N 13° 55' E	95.8	183° 47'	IP Line with Red Oak.
H	N 50° 43' W	114.6	115° 22'	IP waters edge end of wall
I	S 33° 56' W	74.0	84° 39'	IP East End Stone Wall.
J	S 29° 11' W	110.3	184° 45'	I.P.
K	N 65° 32' W	52.8	94° 43'	IP. ~~South Side Road~~.
L	N 21° 38' E	67.6	92° 50'	I.P. in trash in swamp.
M	N 27° 35' W	21.1	136° 27'	
N	S 11° 57' W	37.4	33° 52'	
O	N 38° 43' W	22.1	50° 20'	
P	S 9° 47' W	40.3	48° 10'	
Q	N 56° 40' W	33.0	~~60°~~ 65° 57'	IP in swamp
R	N 4° 39' E	47.0	118° 51'	IP in swamp.
S	N 53° 48' W	36.8	121° 13'	IP on N° side road.
T	S 1° 0 W	371.5	~~54°~~ 54° 48	IP on N° side road.

Line LQ is 26.6 feet and bears N 26° 40' W.

Bearings computed by taking AT N 1° E or S 1° W. which was correct by needle

SEE Pg 145

1" = 100'

1" = 100'

Corners	Witness Trees (nails in Trees)	Diam.	approximate Course	~~Feet~~ Links
A	W. Oak 7"	7"	S. 75° E.	9.6
	W. Oak	7"	N. 40° E.	19.75
B	R. Oak		South	16.50
	Hbl. Maple		East	7.60
F	W. Oak	14"	N. 10° E.	15.8
	Hbl. Elm		West	10.3
L	Willow		S-W	10.0
Q	Conc. Foundation		N-W	7.0
	Willow		S. 70° E	25.0
I	Cottonwood		N - W	18.6
	Oak		North	40.5

Corners	Witness Trees (nails in trees)	Diam.	Course	~~Feet~~ Links
M	Ash		S 70 E	10.3
	Willow *		West	9.4
I.P.	N-W Cor Cripple Gates			
	16" Double W. Oak	S 30 W	19.15'	
	10" G Ash	N 46 E	17.75	
	18" C. Wood	N 2 E	28.70	
	6" Hickory	N 86 E	7.00	

G.A.N. 8-31-25
H.E.S.

RECORD OF SURVEYS.

WILSON, HUMPHREYS & CO., LOGANSPORT, IND.

SECTION 22 TOWN 31 NORTH OF RANGE 7 EAST.

To locate Lot 16 at Vawter's Park
+ all N. to lake in O.L. #3.

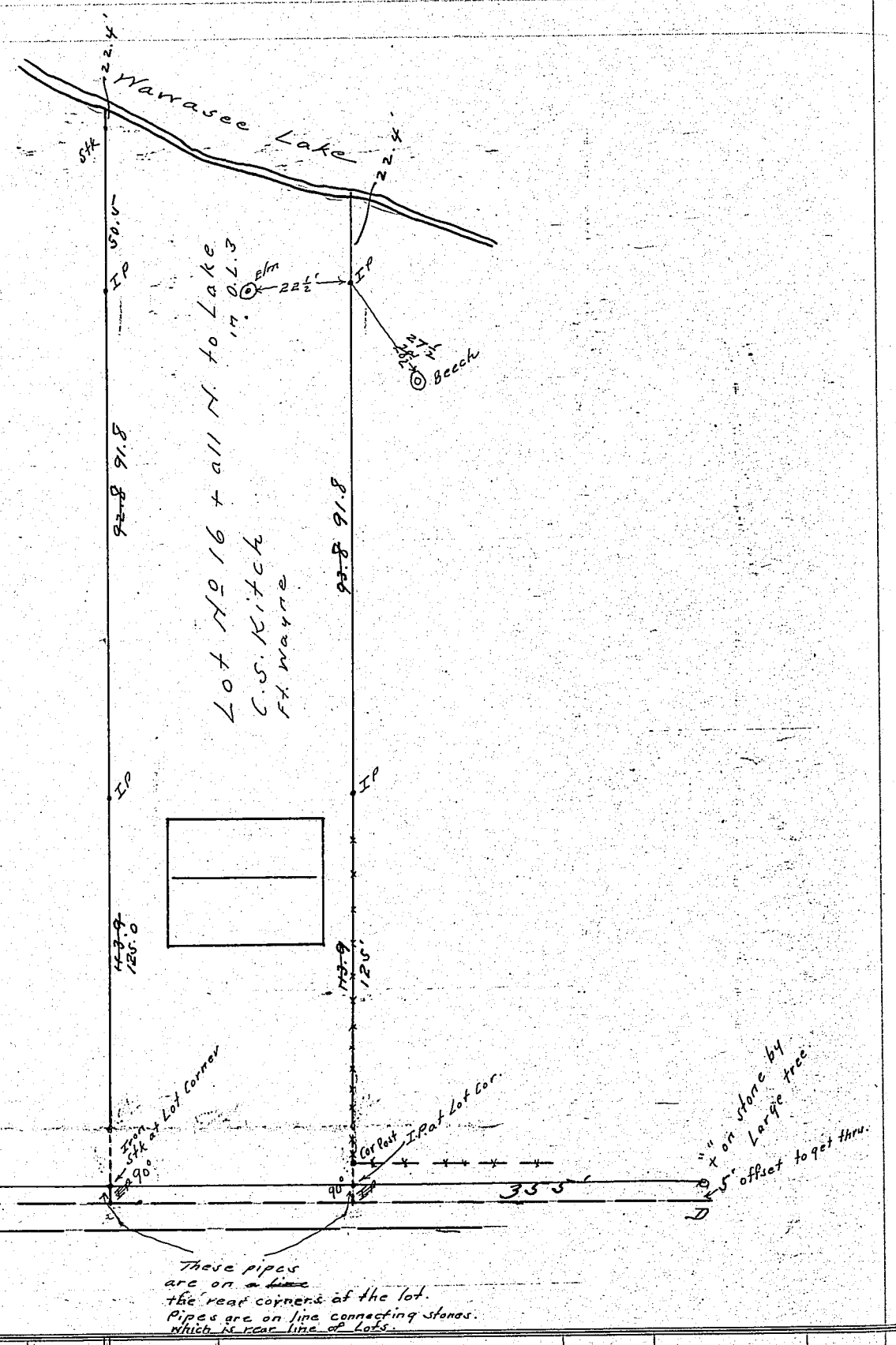

Corners	Witness Trees	Diam.	Course	FEET ~~Links~~	Corners	Witness Trees	Diam.	Course	Links
	Found A + D and offset 5' South to avoid poles, trees etc.								
	On this Line measured E 375' + put IP at B.								
	Measured E. 50' + put IP at C.								
	Turned 90° from W's of A + set pipes on lot lines as shown.								
A	20" Cottonwood		N63E	22.6					
	Fence		W	13.0					
D	Big Stone just W. of large tree								
	"+" in top. Stone sticks up 6" above ground								
		By G.A.N. + Robt. Hall							
		10-5-25							

KOSCIUSKO COUNTY, INDIANA.

SECTION 7 and 8 TOWN 34 NORTH OF RANGE 7 EAST.

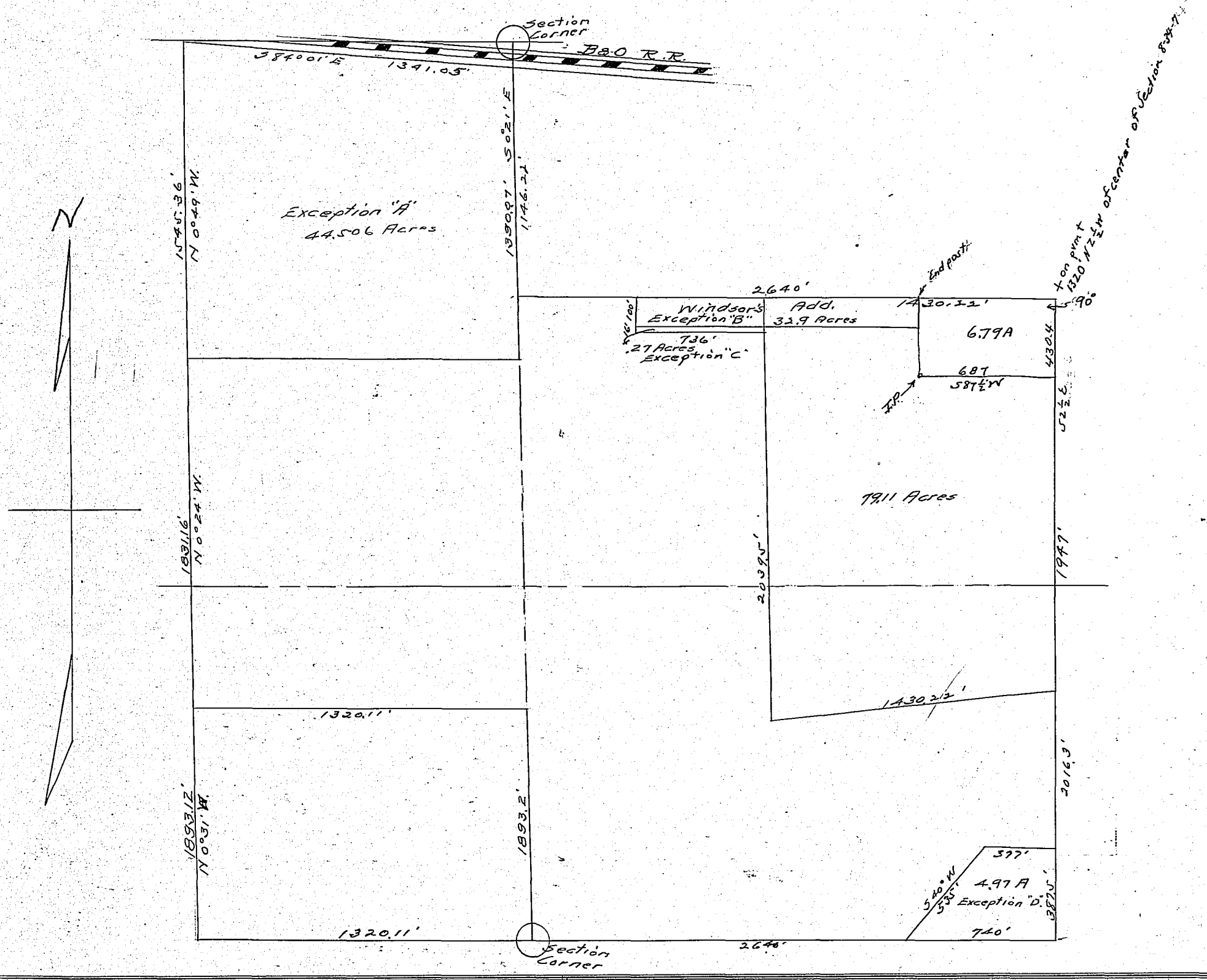

Corners	Witness Trees	Diam.	Course	Links	Corners	Witness Trees	Diam.	Course	Links

Exception "A" is the only peice of Land measured and surveyed by this survey, the remainder was drawn from Original Surveys.

EXCEPTION "A"

Assuming that the South Line of Section 7, Twp 34 N.R. 7E. runs east and west, and beginning at the Corner Stone marking the S.E. Cor. of Sect. 7, Twp. 34 N. R. 7E and running thence west 1320.11' to a point in the center of the concrete road, which is marked by a cross in the concrete; thence North 0°31' W. 1893.12' to a point in the center of the concrete thence N. 0°24' W. 1831.16' for a place of beginning. Thence N 0°49' W. 1545.36'; thence S 84°01' E 1341.05'; thence S. 0°21' E 1390.07' to a point on the bridge, thence S. 89°31' W. 1320.9' to the place of beginning. Containing 44.506 Acres.

EXCEPTION "B"

Windsor's addition to Syracuse is situated in the south ½ of the N.W. ¼ Sect. 8 and platted parallel with the line dividing the N. and S. halves of said N.W. ¼ of Sect. 8. All lots except Lot 27 are 100' deep by 50' wide and Lot 27 is 64' wide. All alleys are 12'. The N.E. Cor. of Lot 14 is 15' W. of the N.W. Cor. of the S.E. ¼ of the N.W. ¼ of Section 8 Twp 34 N.R. 7E. Contains 32.9 Acres.

EXCEPTION "C"

A strip of ground 16' wide and starting at the S.W. Cor. of Lot 1 in Windsor's addition to Syracuse and running east to the S.E. Cor. of Lot 14 in said addition. Containing .27 Acres.

EXCEPTION "D"

Beginning at a point 1900' east of a Corner Stone marking the S.E. Cor. of Sect. 7 Twp 34 N R 7E Surveyor Kosciusko County. and running thence east 740'; Thence N. 387.5'; thence W. 377'; thence S 40° W 535' to the place of beginning. Containing 4.97 Acres.

RECORD OF SURVEYS.

WILSON, HUMPHREYS & CO., LOGANSPORT, IND.

SECTION 9 TOWN 34 NORTH OF RANGE 7 EAST.

PICKWICK PARK

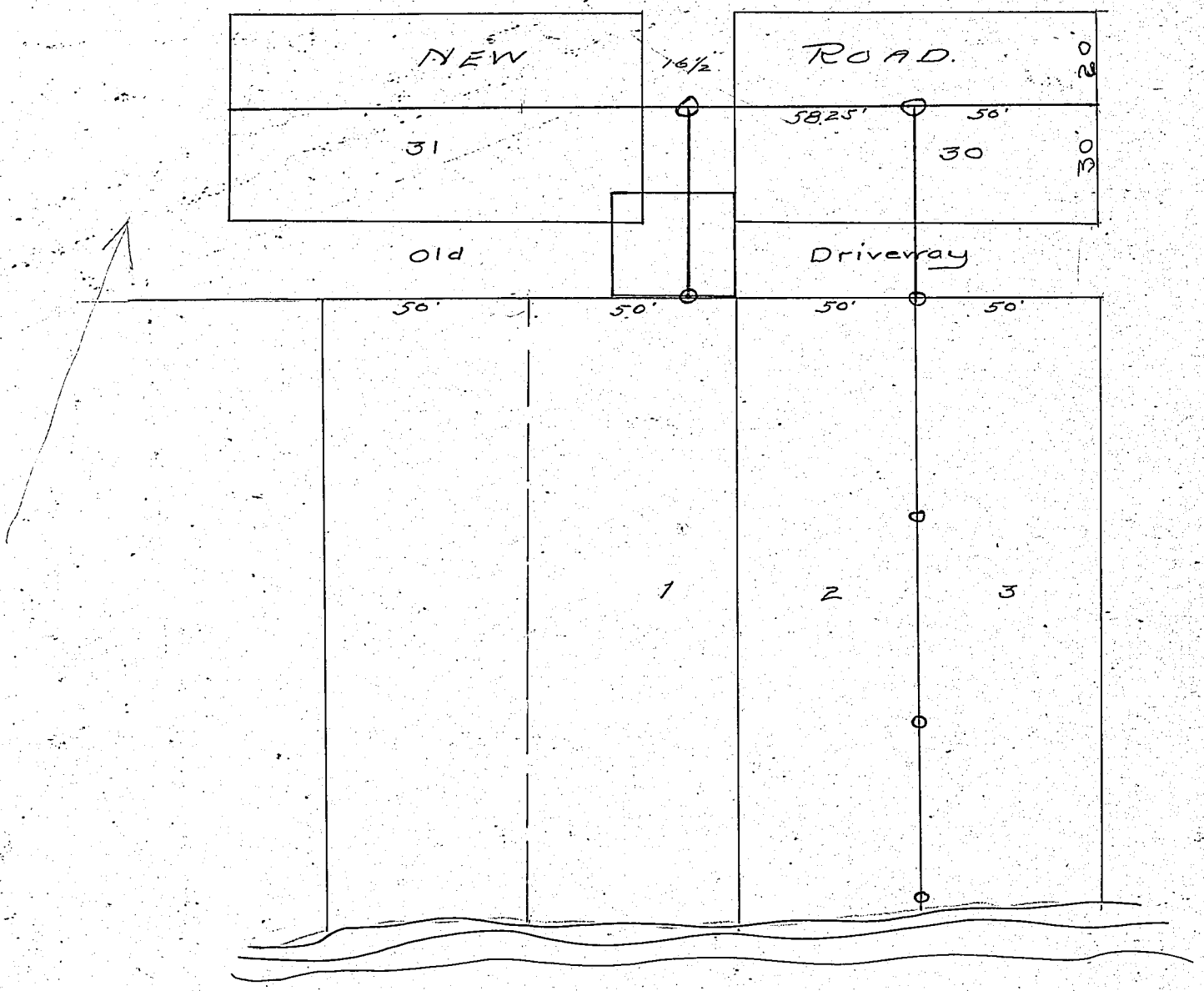

Corners	Witness Trees	Diam.	Course	Links	Corners	Witness Trees	Diam.	Course	Links
	Black Lines indicate original plat. Red lines indicate changes made by property owners. Blue line indicates location of Garage				O. H. Lessig S.K.C.				

KOSCIUSKO COUNTY, INDIANA.

SECTION 15 TOWN ~~15~~ 32 NORTH OF RANGE 6 EAST.

-Description-

A tract lying in Kosciusko County, State of Indiana, in the North-West Quarter of Section 15, Township 32 N. Range 6 East described as follows to-wit: Beginning at a Stake 731½ feet West and 320 feet North of the Center of said section and running Thence N.1°23'W. 235 feet; Th N.20°57'E. 660 feet on E of School Street to the South Line of the Pennsylvania Railroad Right-of-Way; thence N.69°3'W. 889.7 feet along said ~~road~~ line; th 37°20'W. 389 feet to the E of the Pierceton Road; th S.52°40 E. 1047.5 feet on said line to the place of beginning and containing 11.45 A. more or less. See Plat below.

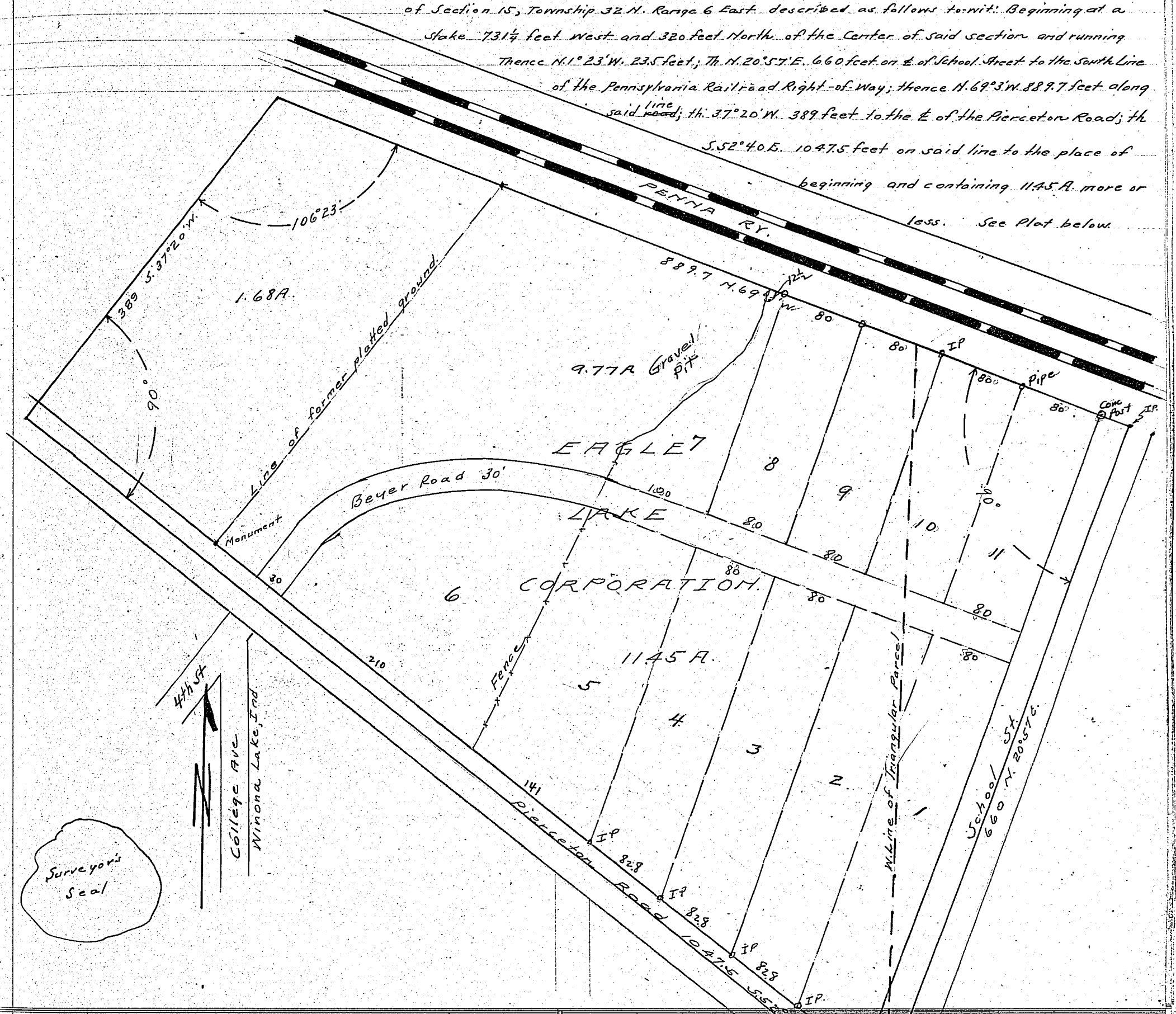

Corners	Witness Trees	Diam.	Course	Links

State of Indiana
Kosciusko County ;ss

Personally appeared before me, Lou H. Haymond, a Notary Public in and for said County & State, this 26th day of October, 1925, John E. Beyer, owner and proprietor of the within described tract of land as laid out and platted and acknowledged the execution of the above and foregoing plat to be his voluntary act and deed.

Signed: Lou H. Haymond.
Notary Public
Notarial Seal

My commission expires
Oct. 20, 1929.

1944 — Most of this is now Oakwood Add. GN

Corners	Witness Trees	Diam.	Course	Links

Scale 1" = 100'
H.H. Lessig Surveyor.
By GAN. 9-12-25

Subdivided as per pencil marks (Dotted Lines)
8-1936 GN.

RECORD OF SURVEYS.

WILSON, HUMPHREYS & CO., LOGANSPORT, IND.

SECTION 31 TOWN 33 NORTH OF RANGE 5 EAST.

Purpose: To stake off a strip of ground 25' wide along the present shore of Huffman's Lake between limits as shown below.

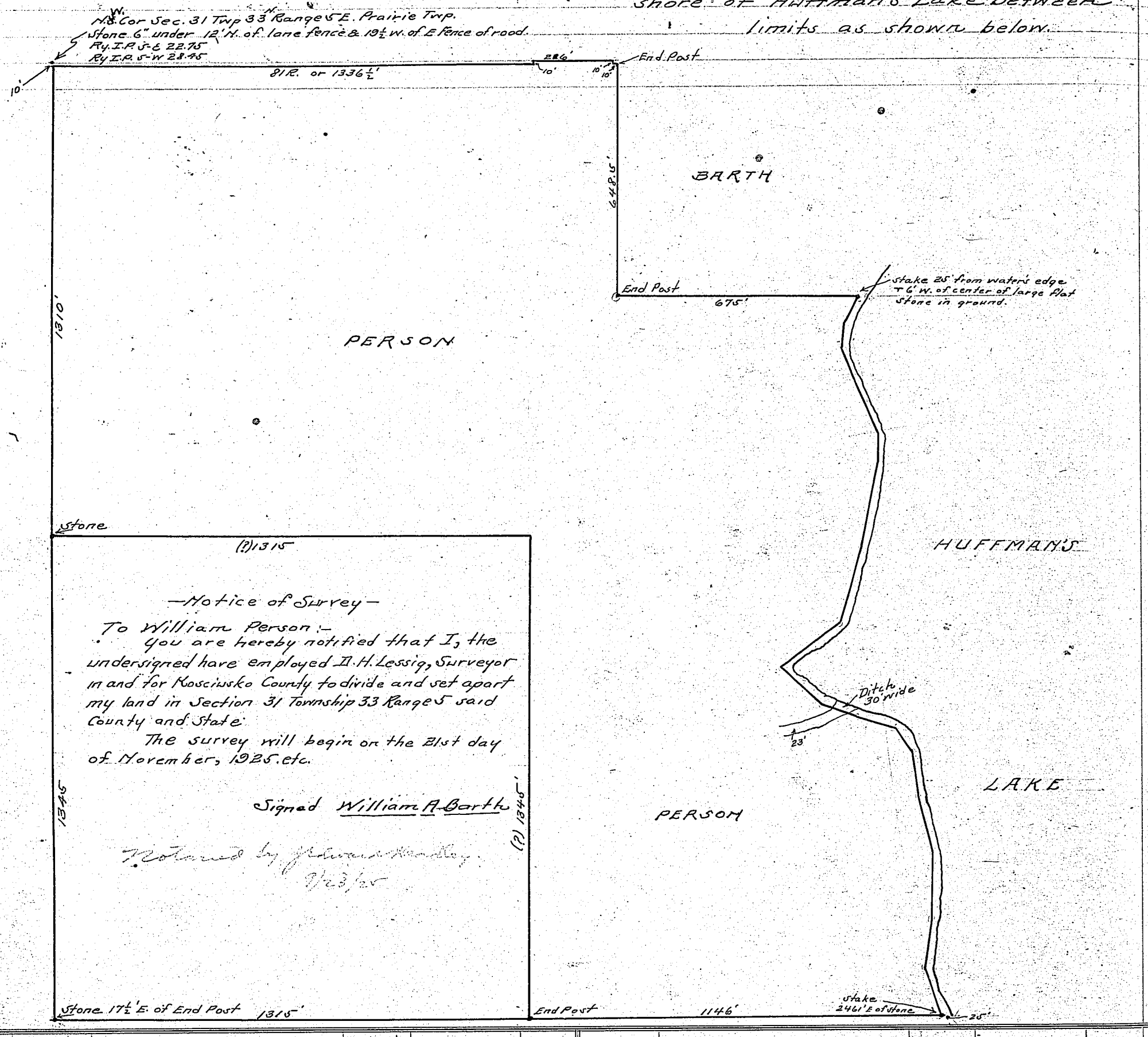

—Notice of Survey—

To William Person:—

You are hereby notified that I, the undersigned have employed H. H. Lessig, Surveyor in and for Kosciusko County to divide and set apart my land in Section 31 Township 33 Range 5 said County and State.

The survey will begin on the 21st day of November, 1925. etc.

Signed William A. Barth

Returned by [illegible] Sheriff

Corners	Witness Trees	Diam.	Course	Links

I find the description of the 25' strip of ground to be approximately as follows:

Beginning at a point 2237½ feet East & ~~658~~ 585½ feet South of a stone marking the North-West Corner of Section 31 Township 33 North, Range 5 East and running thence as follows:—

Course	Links
South 27° West	81.30 feet,
South 5° West	73.20 feet,
South 21¾° East	92.90 feet,
South 24¼ East	164.70 feet,
South 0½° West	81.80 feet,
South 11° West	238.00 feet,
South 15½° West	215.00 feet,
South 53° West	203.00 feet,
South 47¼° East	164.00 feet,
South 71¾° East	107.50 feet,
South 75° East	106.00 feet,
South 36¼ East	83.50 Feet,
South 8¼ East	119.00 feet,
South 15° East	167.50 feet,
South 0¼° West	181.60 feet,
South 8° West	132.50 feet,
South 15½ East	126.00 feet To the South Line of the North-West Quarter of said section,
Thence East on said line 25 feet to the water's edge of Huffman's Lake, thence following the shore line of said lake in a northerly direction to a point 25' East of the place of beginning thence West to the place of beginning.	

A. H. Lessig Co. Surveyor
By G.A.N. & H.E.S.

KOSCIUSKO COUNTY, INDIANA.

SECTION 2 TOWN 31 NORTH OF RANGE 6 EAST.

To. ~~Chas Fisher~~ & Albert Magee.

you are here by notified that, I, the under signed have employed D.H. Lessig Surveyor for K.C.I., to diride and Set apart my land in Section 2 Town. 31 N. and Range 6 E. K.C.I.

The Survey will commence on the. 28 day of Dec.

signed

T.J. Nye.

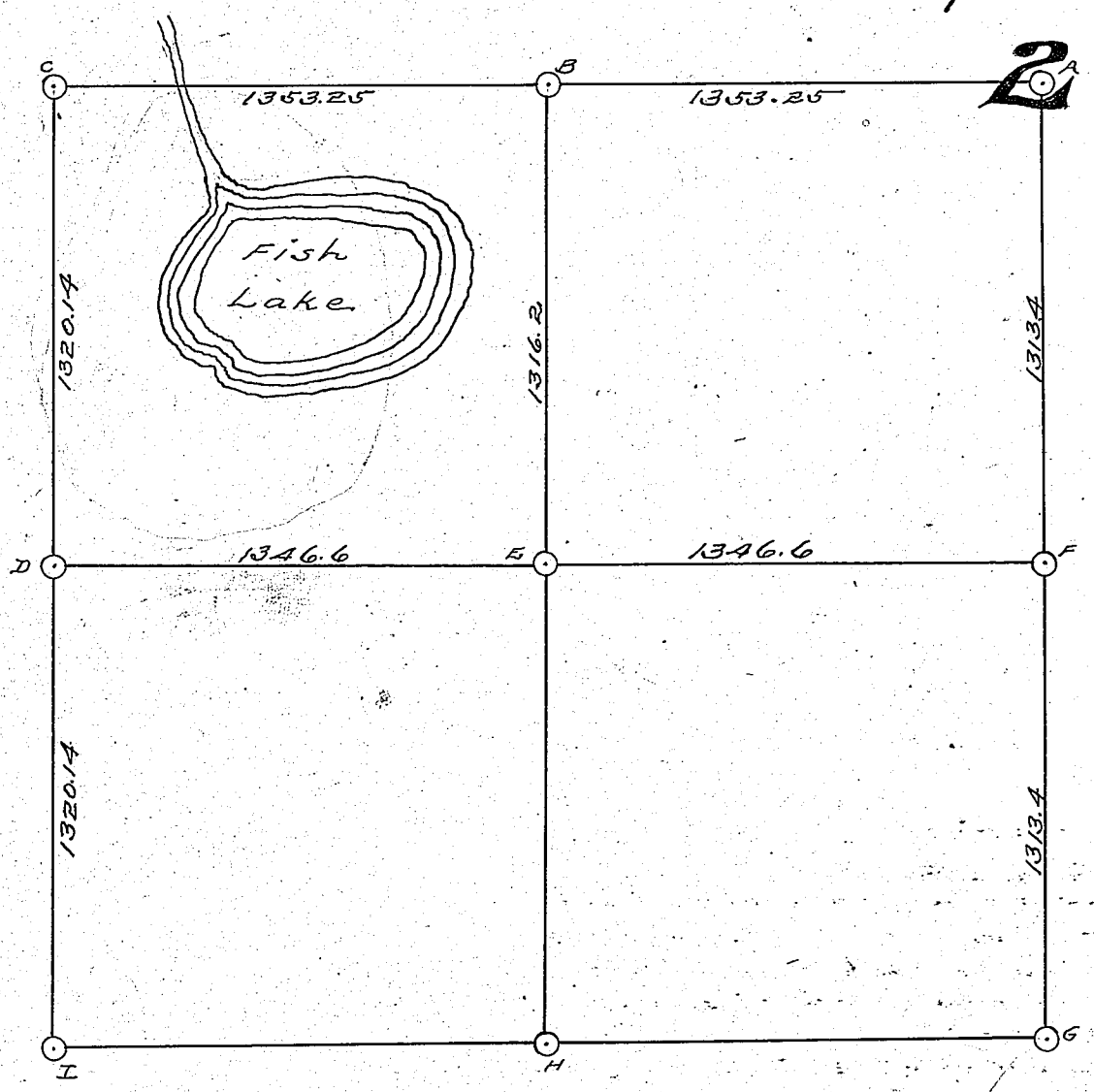

Corners	Witness Trees	Diam.	Course	~~Links~~ Feet
A.	Stone 18" down ("T" in road)			
	In line with fence on N present road		Fence going West.	
	Little E. of old fence going South.			
	Put I.P. on top of stone. (Ground frozen 18")			
B.	Iron pipe	6" Wht. Oak	N. 45° E.	36½
		10" W. Oak	N 40° W.	26.8
C.	Iron Pipe (4" down)	Wooden Cor. Post	N 89° E	19.75
		RR. Iron Post	S 45 E.	31.5
D.	Iron Pipe	12" Hickory	N 25 E.	37.
		Red Oak	N 10 E	10.7
		Sassafras	S 40 E	33.5

Corners	Witness Trees	Diam.	Course	~~Links~~ Feet
E	48" Iron Pipe in marsh	1346.6 E. of H. }	No trees near.	
		1316.2 S. of B. }		
F	Iron pipe	See Bk. 4 Pg 258		
G	Iron Pipe (See Bk 4. Pg 258.)	Stone 5' }	Both N. 51½° E.	
		Oak 30.7' }		
I	Large End post.			
	Boggs says used to be a stone here & post put where stone was.			
	See Deed Record 123 Pg. 348. }	For descriptions		
	also Deed Record 124 Pg. 495 }			

By D.H. Lessig (Co. Surveyor)

Per W.T. - H.E.S. - G.A.N.

December - 29-30-31, 1925.

RECORD OF SURVEYS.

WILSON, HUMPHREYS & CO., LOGANSPORT, IND.

SECTION 5 TOWN 32 NORTH OF RANGE 6 EAST.

Purpose: To divide ABCD into 3 parts.
Put in markers as shown.
CD = established fence.
DA = " "
AB = Just W. of Line of telephone poles

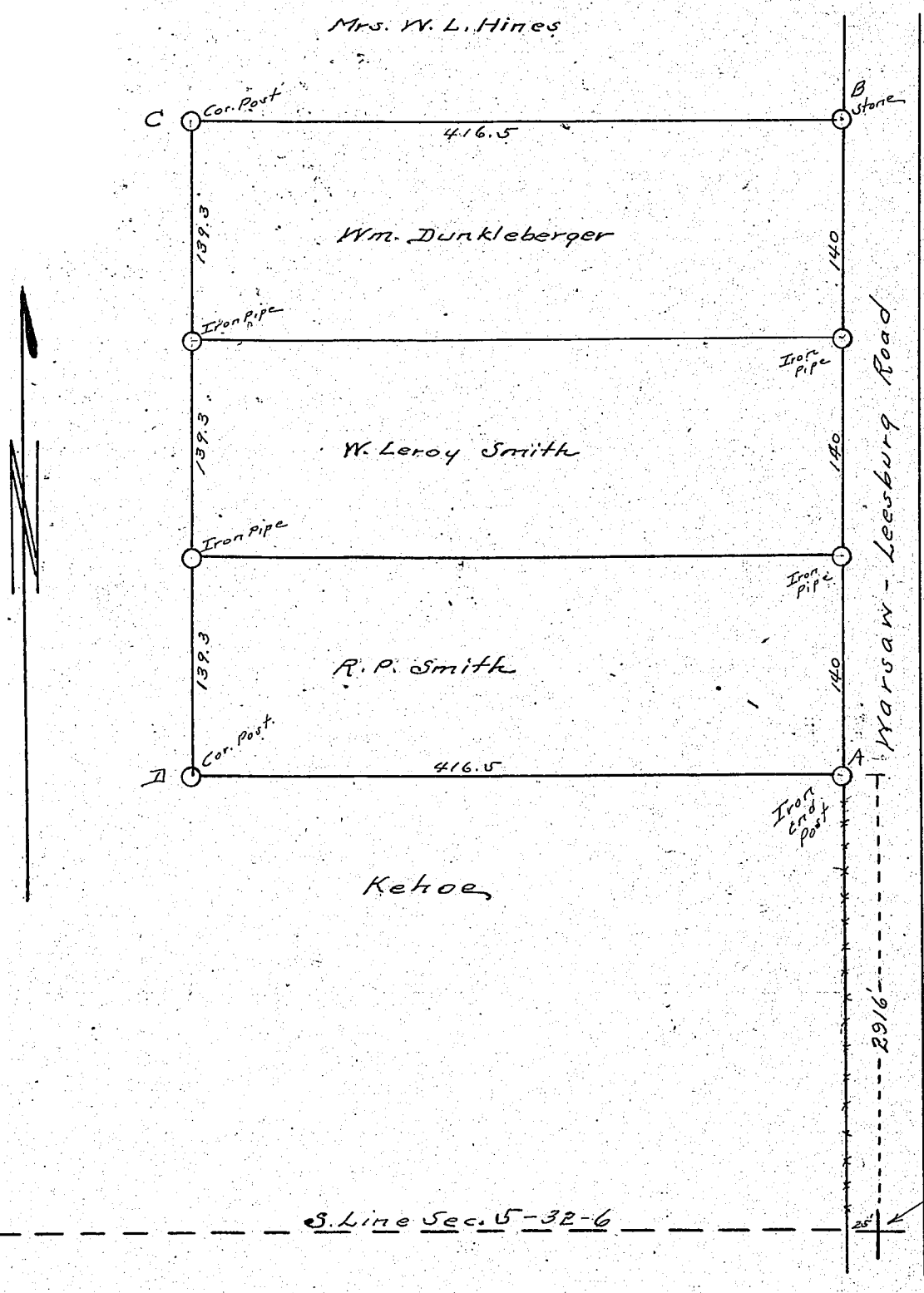

Corners	Witness Trees	Diam.	Course	Links	Corners	Witness Trees	Diam.	Course	Links
						See Deed Record 121 Pg 430			
						" " 121 Pg. 37			
						" " 110 " 459			
						" " 113 " 321			

KOSCIUSKO COUNTY, INDIANA.

SECTION 14 TOWN 33 N NORTH OF RANGE 6 EAST.

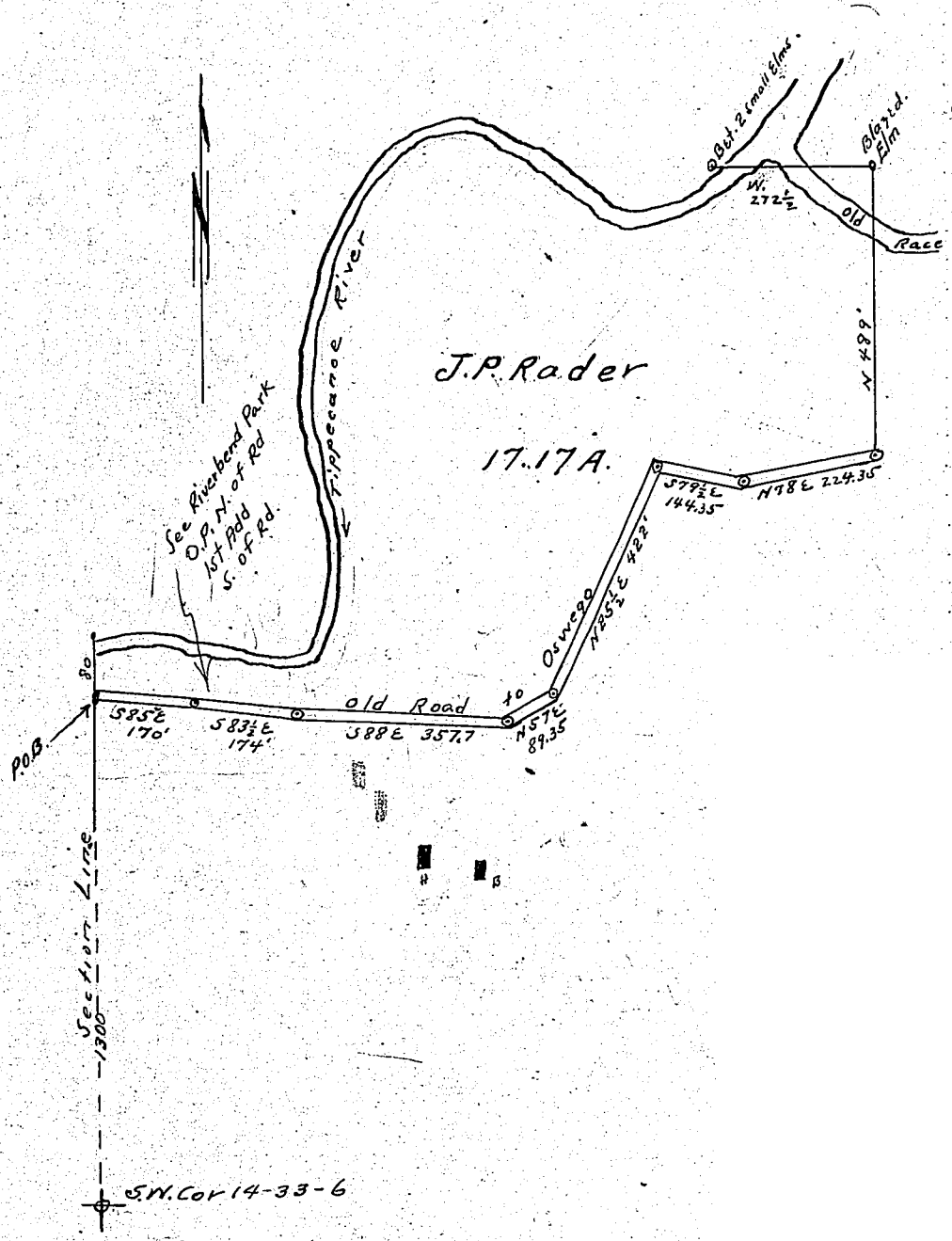

Description

Beginning 1300 feet North of the S.W. Cor. of Section 14, Twp. 33 N., R. 6. E. in Kosciusko County, State of Indiana, and running thence down the center line of a highway S85½°E 170ft. th. S83½°E 174 feet th S88°E 357.7 feet, th N 5°E 89.35 feet, th N 25½°E 422 feet, th S. 79½°E 144.35 feet, th N. 78°E 224.35 feet to the quarter section line of said section, th N. on said line 489 feet to the South Line of the Musquabuck Reserve, th West with said line 272½ feet to the North Bank of Tippecanoe River, th in a South-Westerly direction with said North Bank of the river to the west line of said section 14 thence, South on said line to the place of beginning and containing 17.17 acres more or less.

Surveyed May 29, 1926
by H.H. Lessig per G.N.

Purpose: Mortgage exemption.

Corners	Witness Trees	Diam.	Course	Links	Corners	Witness Trees	Diam.	Course	Links

RECORD OF SURVEYS.

WILSON, HUMPHREYS & CO., LOGANSPORT, IND.

SECTION 23 TOWN 33 NORTH OF RANGE 7 EAST.

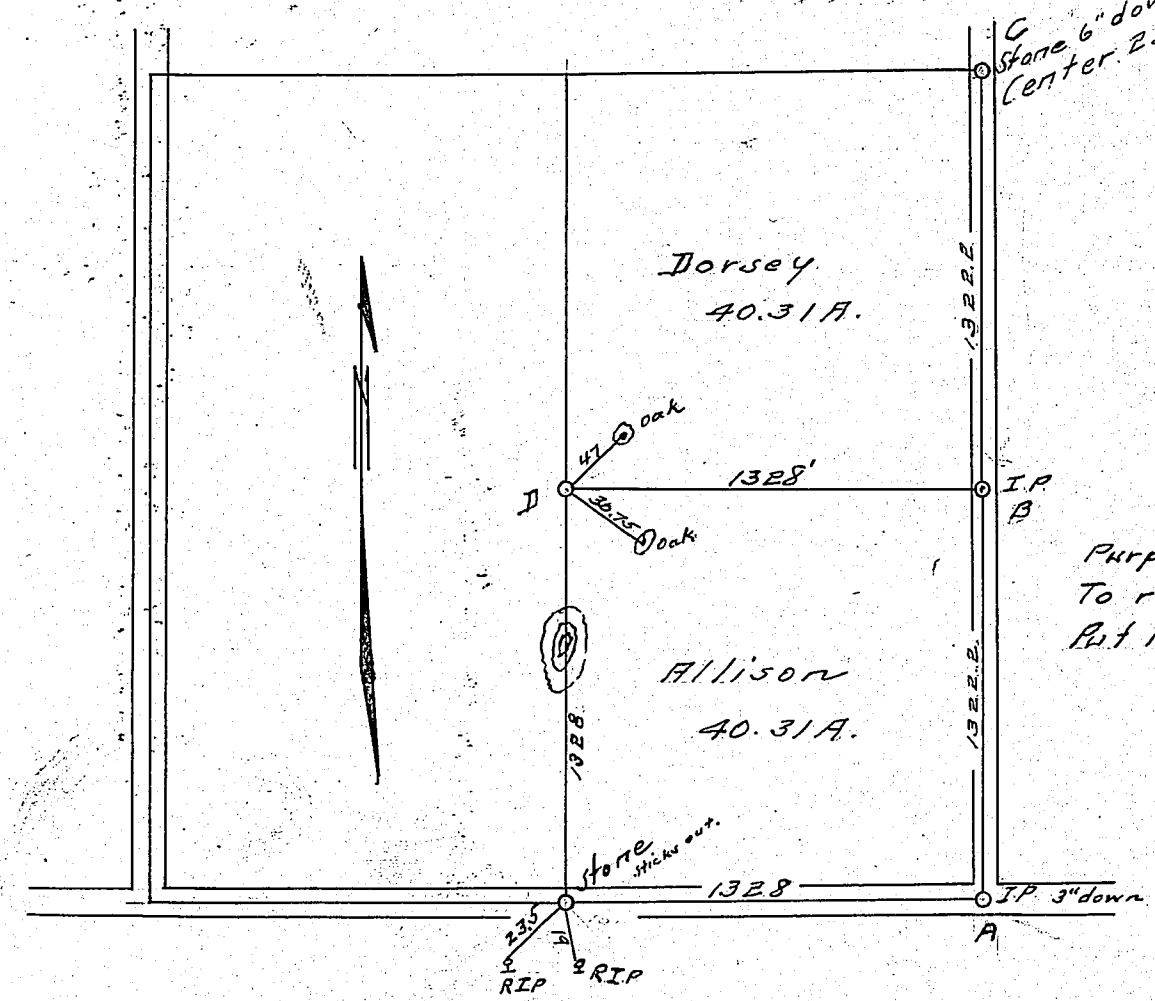

Corners	Witness Trees	Diam.	Course	Links	Corners	Witness Trees	Diam.	Course	Links

Notice of Survey. D.H. Lessig Co. Surveyor.
Per GAN. & H.E.S. July 17, 1926.

State of Indiana, Kosciusko County: ss.

To Randolph B. Allison and Lowesa Allison

You are hereby notified that I, the undersigned, have employed D.H. Lessig Surveyor for Kosciusko County, Indiana, to divide and set apart my land situated in Section 23, Township 33 North and Range 7 East Kosciusko County, Indiana.

The survey will commence on the 17th day of July, 1926 and if inclement weather or any other reason prevents the survey taking place on said date, said survey will stand continued from day to day until finished.

Your land being effected by said survey, you will take notice and meet on said date at the Center of Section 23-33-7.

Wm Dorsey

Subscribed & sworn to before me, the 6 day of July 1926
Milo Stromback N.P.

my comission Expires July 31, 1927.

KOSCIUSKO COUNTY, INDIANA.

SECTION 8 TOWN 33 NORTH OF RANGE 6 EAST.

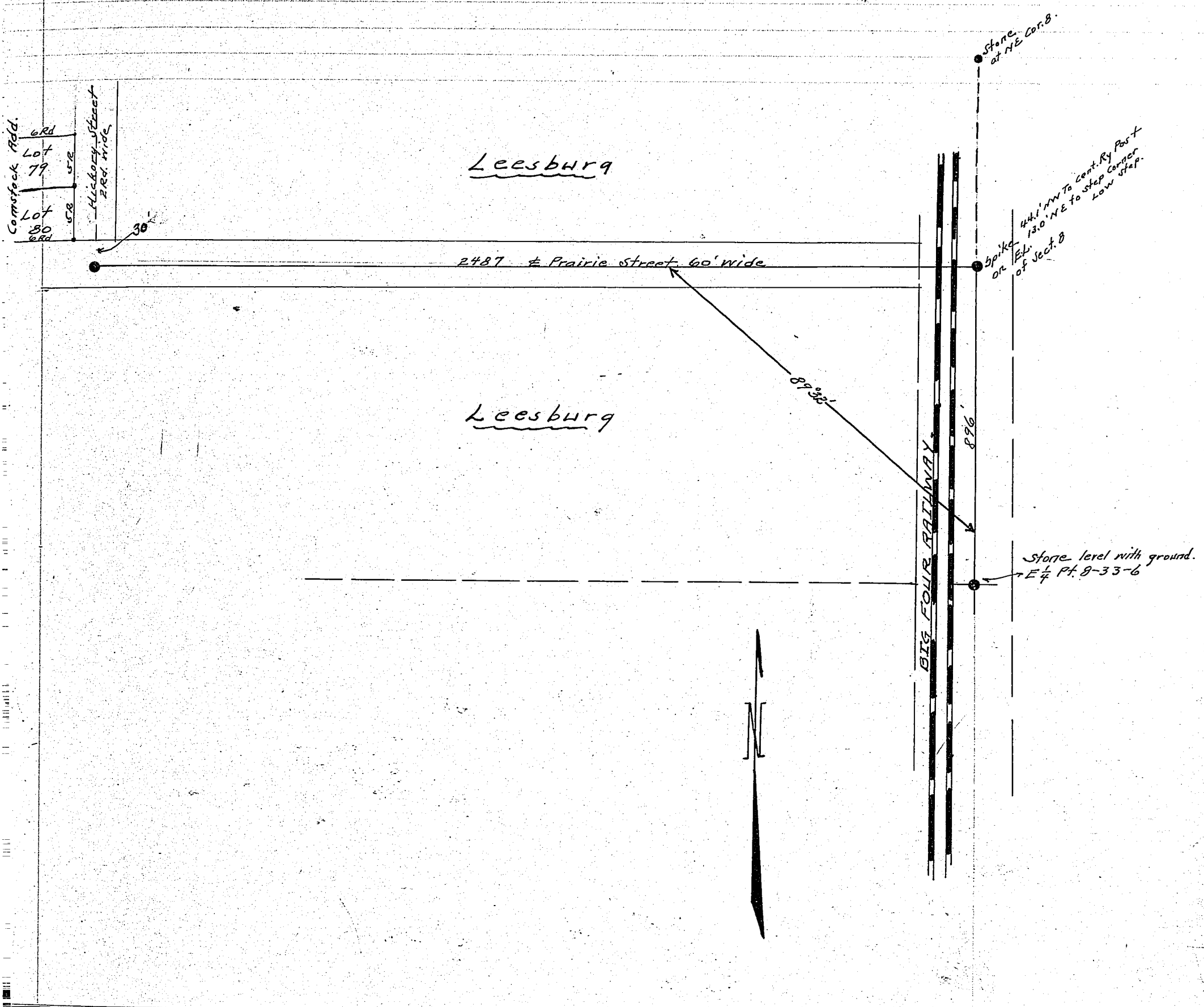

Corners	Witness Trees	Diam.	Course	Links

Corners	Witness Trees	Diam.	Course	Links
	- Problem -			
	To tie in Comstock's Add. at Leesburg, Ind.			
to a	known corner.			
	For W.H. Lessig C.E.			
	By GAN & H.E.S.			
	10-30-26.			
	5-14-27 Find in survey for Lot 51 Of Beck's Add. Pearl St. is 50' wide Store Bldg Metz Rest To Tel. Office E. Plat says 66.			
	G.A.N.			

RECORD OF SURVEYS.

WILSON, HUMPHREYS & CO., LOGANSPORT, IND.

SECTION 20 TOWN 31 NORTH OF RANGE 7 EAST.

RANGE 7. E.

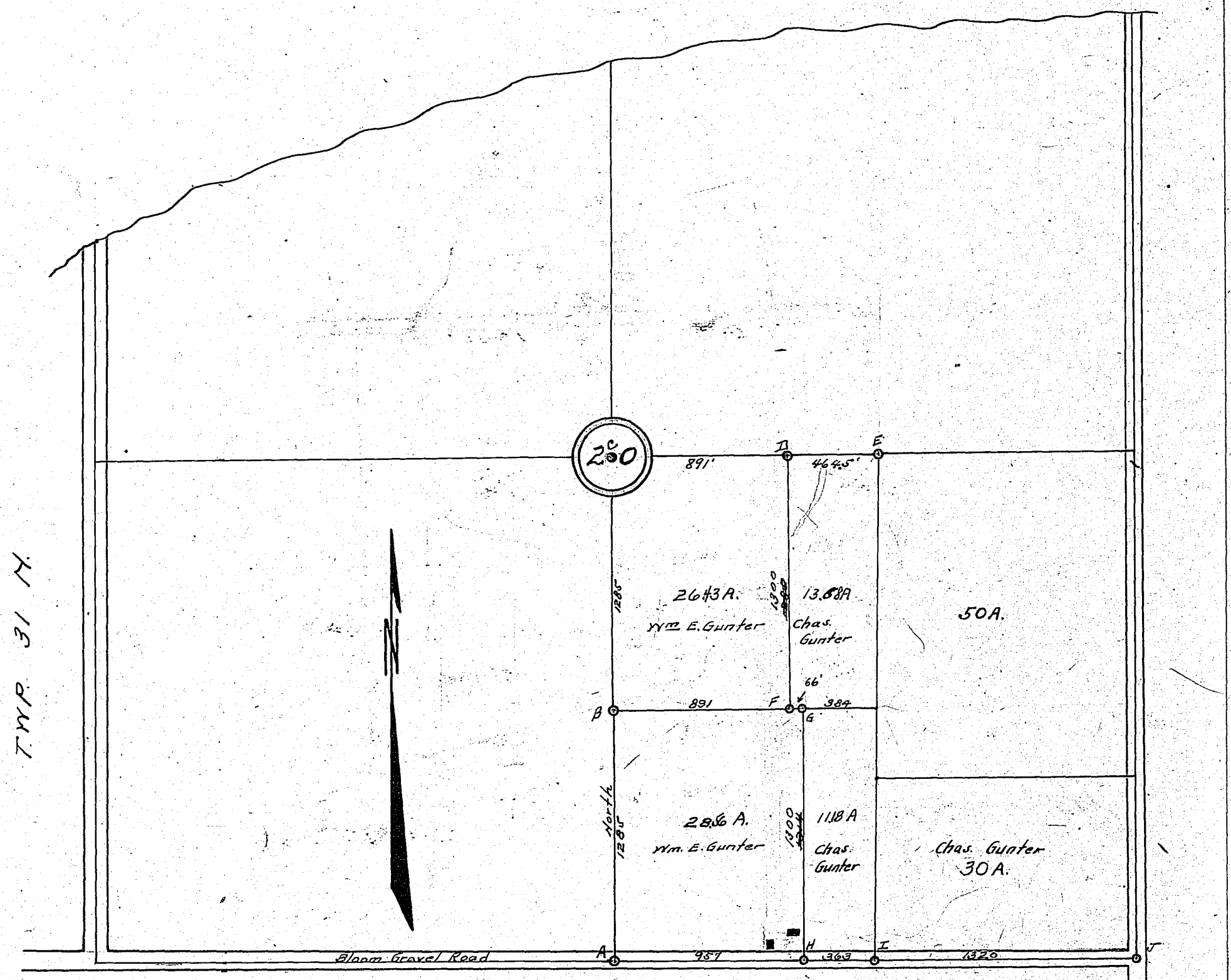

Corners	Witness Trees	Diam.	Course	Feet ~~Links~~
A.	6" down Stone Center of Pole		N.	18
B.	Stake on line			
C.	Stone Center of Section			
D.	Stake on line CE. 12" Walnut S-E 3.35'			
E.	Stone in fence corner			
F.	Stake Sugar 12" S-W 46.7 Triple Ironwd S-E 38.4'			
G.	Stake 10" Hickory S10W 15' Sugar 12" S15E 14.5'			
H.	wooden Stake Not set on line exactly.			
I.	No marker			
J.	Stone Cem. Post 18' E. 27.55' S-W to Conc. Post. Stump 28.35 N-W.			

Corners	Witness Trees	Diam.	Course	Links

Problem: A peaceful partition of Real Estate
To divide Gunter's Farm between
Wm E. & Chas. Gunter so that each
recieved approximately 55 Acres.
The corner piece was accepted as
containing 30 Acres. Corners as shown
were acceptable to both parties regardless
of slight balance in favor of Wm E. Gunter
JH Lessig Co. Surveyor. by GAN. 1926 Nov. 27–
HES
J.E.

KOSCIUSKO COUNTY, INDIANA.

SECTION 8-9 TOWN 33 NORTH OF RANGE 7 EAST.

Survey for Chas. Long in Tippecanoe Twp.

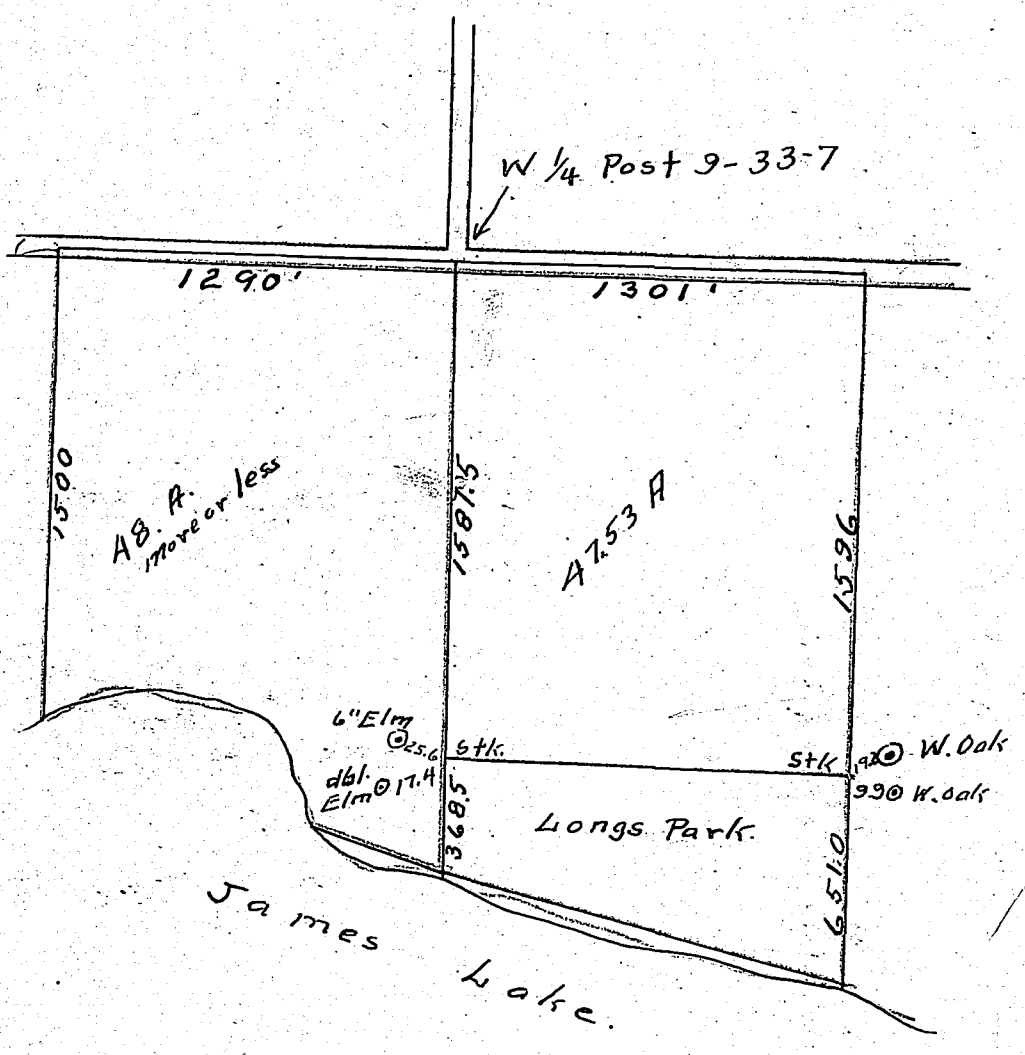

Scale. 1" = 600'

Corners	Witness Trees	Diam.	Course	Links
	A tract of Land lying in Section 8-T33N. R. 7 East, in Tippecanoe Twp. K.C.I., beginning at the East 1/4 post of Sec 8, aforesaid, and running, thence S. on the East line of said Section 1956 ft. to the Waters edge of James Lake, thence following the water line of said lake in a N-Westerly direction to the N x S. 1/4 Section Line dividing the S.E. 1/4 of said Section, thence N. on said Line 1500 ft. to the ℄ of a public Highway being also the East x West Center Line of Said Section, thence East along said Line 1290' to the P.O.B. and containing 48. a. more or less.			
	Also a tract of Ground lying in Section 9, Twp. 33 N. R. 7 E, in Tippecanoe Twp, K.C.I., beginning at the W. 1/4 post of said Section and running thence South on the West line of said Section 1587.5 ft. to a stake, thence East 1301 feet to the N x S. 1/4 Section Line dividing the S-W 1/4 of said Section, thence N. on the said Line 1596 feet to the Center Line of a public highway, the same being the E x W. half Section Line of Said Section, thence W 1301 feet to the P.O.B. and Containing 47.53 acres more or less.			
	I Certify that the above plat and description is according to a Survey made of the Ground on Sept. 13, 1926			

D. H. Lessig
County Surveyor.

By J. H. N.
1926

RECORD OF SURVEYS.

WILSON, KUMPHREYS & CO., LOGANSPORT, IND.

SECTION 8 TOWN 32 NORTH OF RANGE 5 EAST.

To cut off 60 A off the N. Side of All S. of River in NE ¼ 8-32-5 except 8a lying N. of R.S.A. bounded by R.S.A. for years on the South.
Deeds go to ℄ River - River taken as 50' wide.

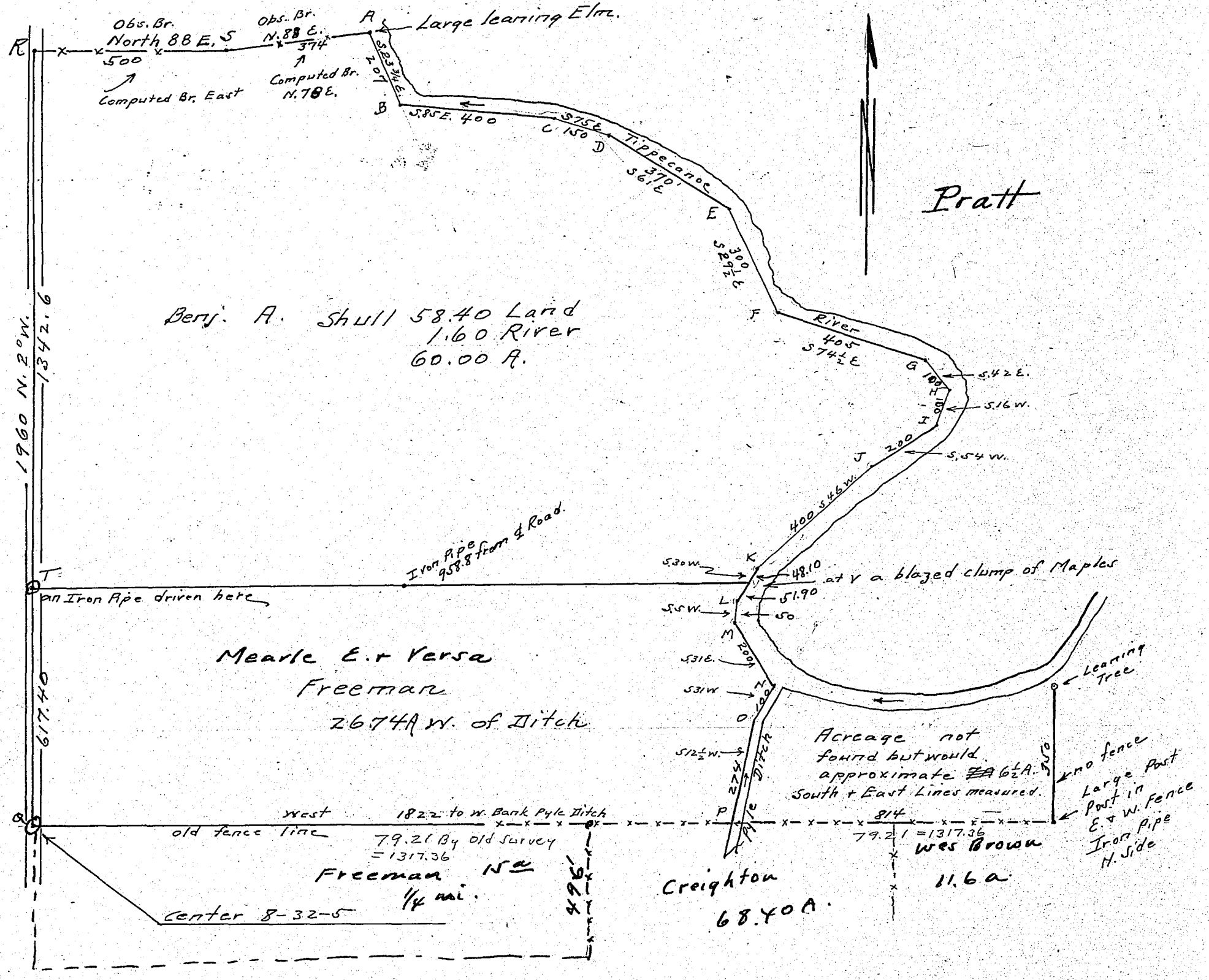

Corners	Witness Trees	Diam.	Course	Links	Corners	Witness Trees	Diam.	Course	Links

Total Acreage W. of River & Ditch is 85.14 Acres of dry land.
Acres in ½ River from A to N is about 1.65 A.
86.80 = Total Acreage To ℄ River & W. of Pyle Ditch.

H. H. Lessig Co. Surveyor
By G.A.H.
Completed Jan. 1, 1927.

KOSCIUSKO COUNTY, INDIANA.

SECTION 14 TOWN 34 NORTH OF RANGE 7 EAST.

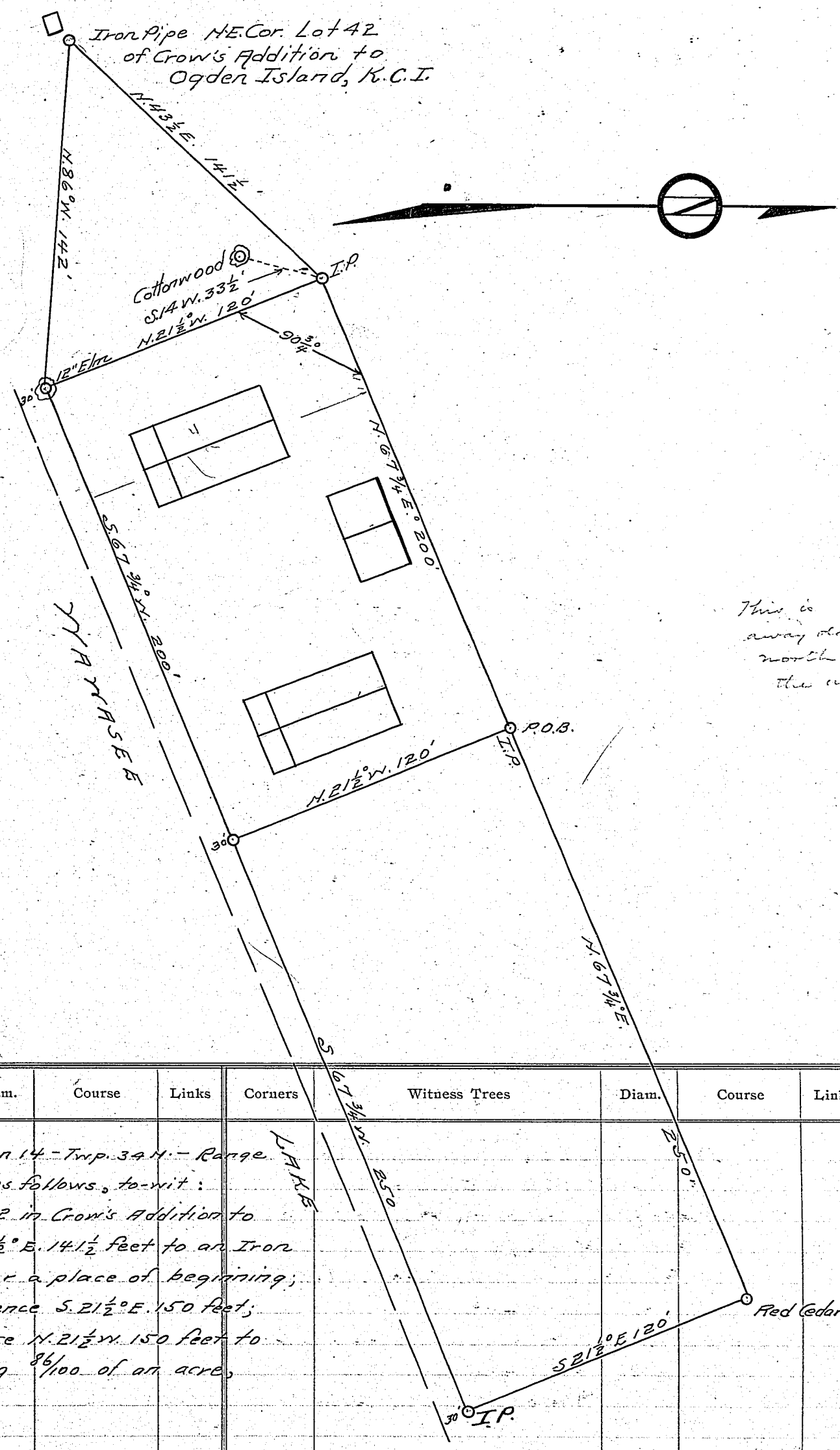

This is away down north in the marsh.

Corners	Witness Trees	Diam.	Course	Links
	A part of Lot No 2 in Section 14 - Twp. 34 N. - Range 7 East, more particularly described as follows, to-wit: Commencing At the N.E Cor. of Lot 42 in Crow's Addition to Ogden Island; running thence N. 43½° E. 141½ feet to an Iron Pipe; thence N. 67¾ E. 200 feet for a place of beginning; running thence N. 67¾° E. 250'; thence S. 21½° E. 150 feet; thence S. 67¾° W. 250 feet; thence N. 21½ W. 150 feet to the place of beginning and containing 86/100 of an acre, more or less.			
	Surveyed December 29, 1926.			
			For W. N. Crow.	
			By D. H. Lessig	
			G.A.N. 1926.	

Corners	Witness Trees	Diam.	Course	Links

50 Scale

This sold by meter & bounds. See seperate deeds.

Geo. Myers

RECORD OF SURVEYS,

WILSON, HUMPHREYS & CO., LOGANSPORT, IND.

SECTION 7 TOWN 32 NORTH OF RANGE 6 EAST.

Surveyed for Geo Polk. N.E.1/4

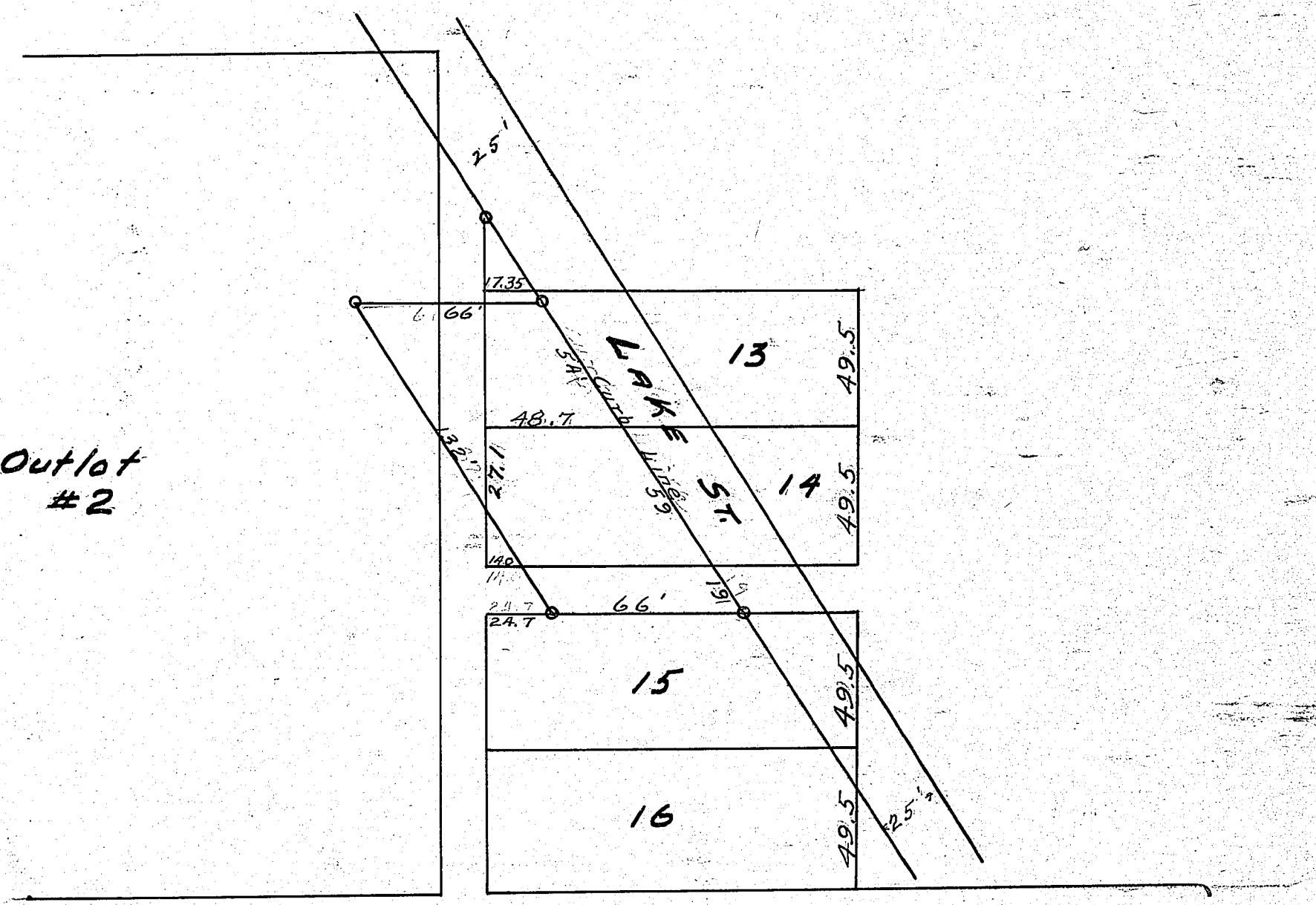

Corners	Witness Trees	Diam.	Course	Links

Commencing at the N.W. Corner of Lot 15 in Springers Add. to the City of Warsaw; thence along the N. Line of said Lot 15, 24.7ft to the P.O.B.; thence along the North line of said Lot 15 - 66 ft. to the back of the curb of Lake St. pavement; thence in a Northwesterly direction following the back line of said curb extended 132 ft; thence in a westerly direction on a line parallel with the North line of Lot 13 in Springers Add. 66 ft to a Stake. Said Stake being in Outlot #2 said Add.; thence in a Southeasterly direction on a line parallel with the curb of the Lake St. pavement and 66' therefrom, 132 ft. to the P.O.B.

Said tract being a part of the alley between Lot #14 and 15 part of Lot 13 and 14, part of the alley west of Lot 13 and 14 and Part of Outlot 2. all being in Springers Add. to the City of Warsaw.

Donald H Lucy #1337 Ind.
Surveyor
By W.J.T.
Feb. 1927.

KOSCIUSKO COUNTY, INDIANA.

SECTION 18 TOWN 33 NORTH OF RANGE 7 EAST.

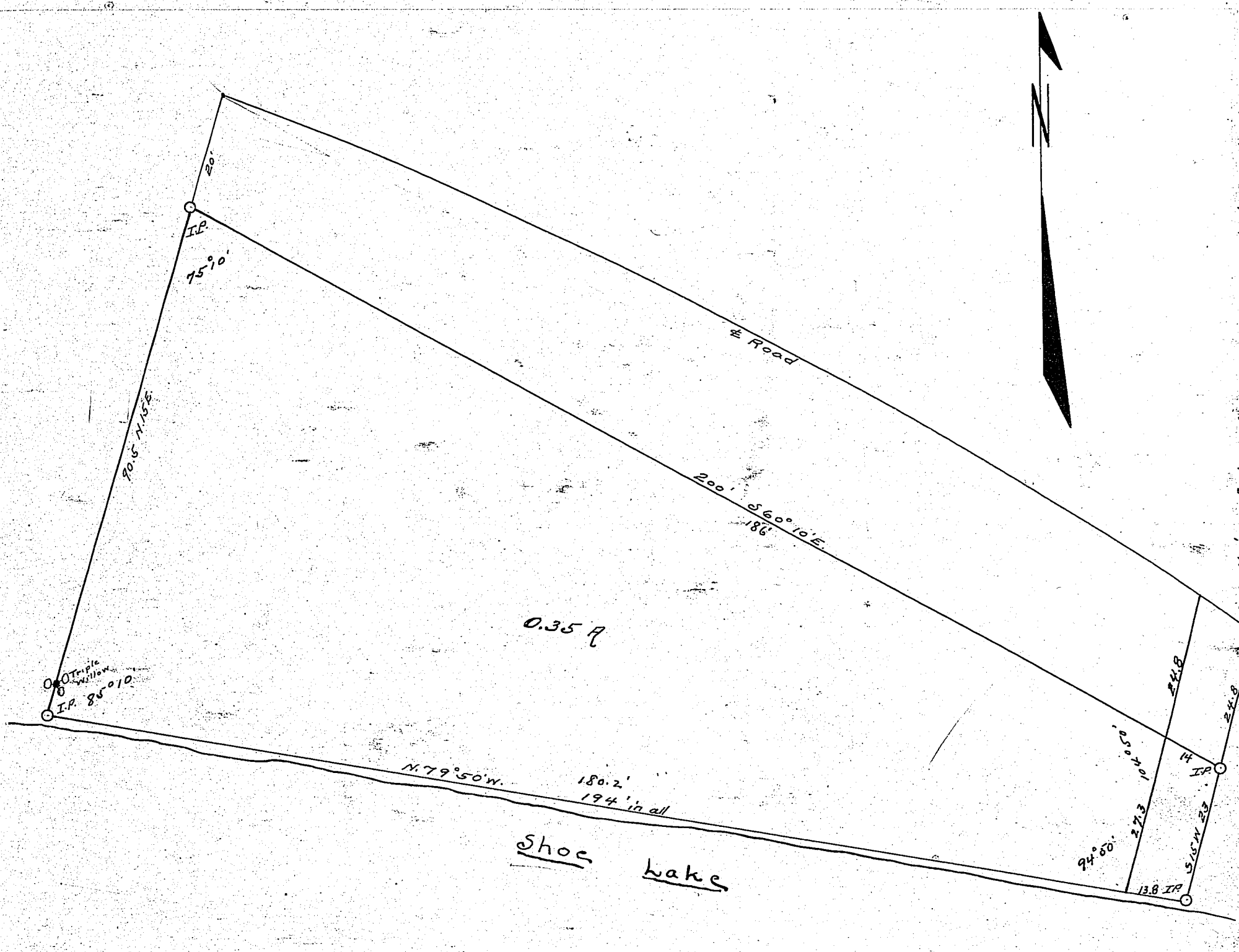

Use lower description 9/c E. 14' not sold in this deal.

Corners	Witness Trees	Diam.	Course	Links	Corners	Witness Trees	Diam.	Course	Links

Variance 11

Beg at a point 764 feet N. 59°12' West of the point where the East Line of Sec. 18, Twp. 33 N., Range 7 East, intersects the center line of the Leesburg-North Webster Road and running thence S. 15°W. 47.8 feet to an iron pipe on the water's edge of Shoe Lake, Thence along the said water line N. 79°50' W. 194 feet to an iron pipe, thence N. 15° E. 110.5 feet to the center line of said highway, thence in a South-Westerly direction 200' more or less to the place of beginning and containing 0.35 acres more or less.

Beg. at a point 778' N. 59°12' W. of the point where the E. Line of section 18-33-7 intersects the center line of the Leesburg-N. Webster Rd. and running th. S. 15° W. 52.1 feet to an iron pipe on the water's edge of Shoe Lake, th along the said water line N. 79°50' W. 180.2' to an iron pipe, th. N. 15° E. 110.5 feet to the center line of said road, th. in a S-E'ly direction with said line 186' more or less to the place of beginning and containing 0.34 A. more or less.

H.H. Lessig Co. Surveyor
By G.A.N. 2-5-27

RECORD OF SURVEYS.

WILSON, HUMPHREYS & CO., LOGANSPORT, IND.

SECTION 36 TOWN 31 NORTH OF RANGE 7 EAST.

To get a more modern description for the "Old Poland Farm" E. of Kinsey.

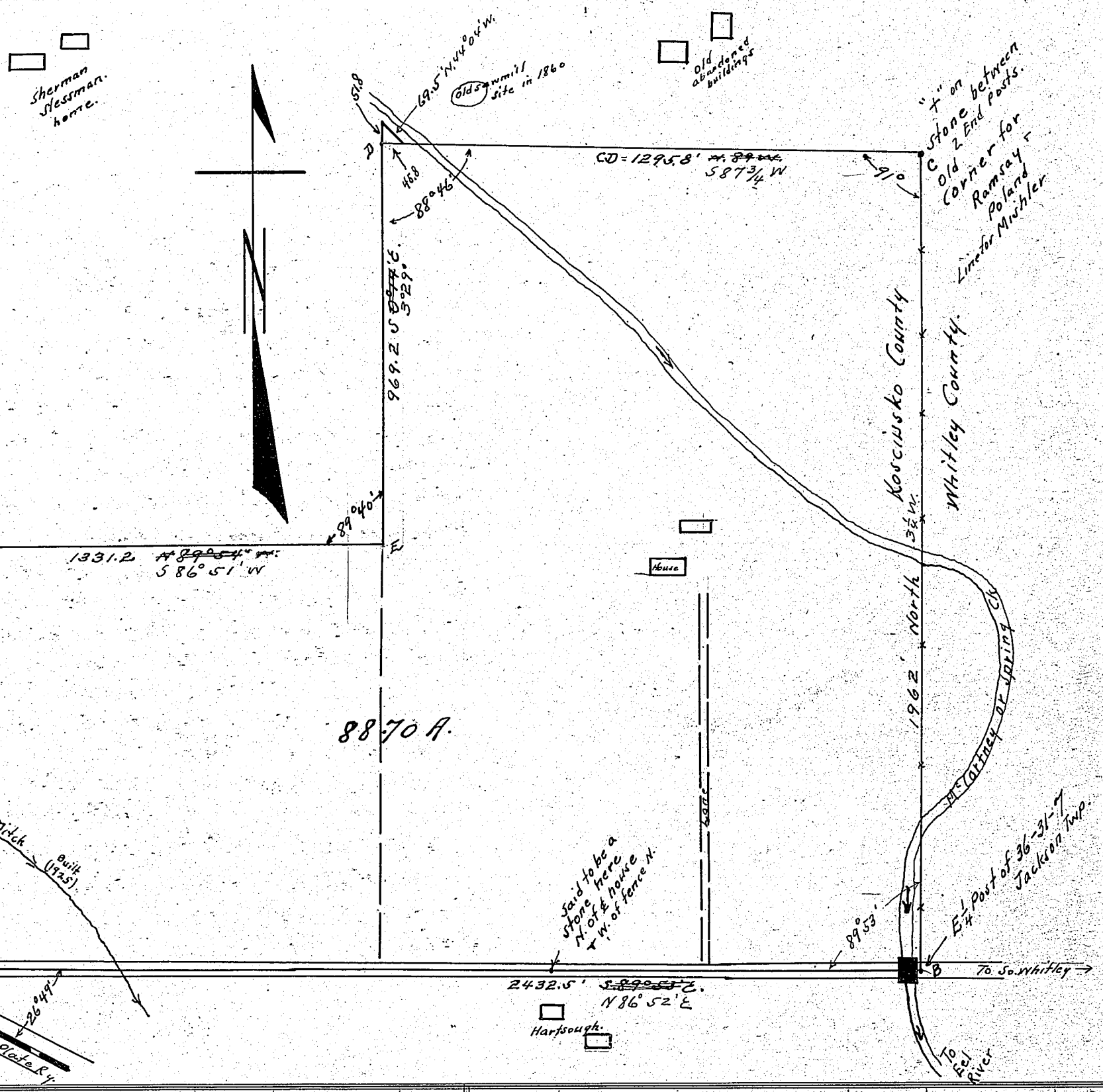

Corners	Witness Trees	Diam.	Course	Links
A	Intersection of N. Nickle Plate Ry & ℄ Road E & W.			
B	East End of bridge. Fence N. No stone found here.			
C.	"+" on stone between two end posts.			
D.	I set a sharp stone here. "+"ed. They agree to do away with little Δ piece at this corner. Two stones are at the ends of the 69.5' line. They are old corner stones. Both are marked with "+" or scratch.			
E.	Stone here by fence post. Red speckled stone.			
F.	Stone just N. of Concrete Post.			
G.	Concrete Post.			

Angles & Distances as shown.
All distances measured with 100' Tape (steel)
& Ls taken with K & E Transit. Feb. 12, 1927.

Description Assuming Sec. Line ~~N 0° E~~ N 3 1/2° W

Beg. 205 1/2' ~~S 89° 53' E~~ N 86° 52' E. of Center of 36-31-7
Th ~~S 89° 53' E~~ N 86° 52' E. 2432.5' on ℄ Road,
Th North 3 1/4° W on Section Line & County Line 1962'
Th ~~N 89° 54' W~~ S 87 3/4° W 1295.8'
Th ~~S 0° 46' W~~ S 3° 29' E. 969.2'
Th ~~S 89° 54' W~~ S 86° 51' W 1331.2' to 1/2 Sec. Line running N & S
Th ~~S 0° 46' W~~ S 2° 29' E 905.8' to N. Nickle Plate Ry.
Th S 63° 04' E 66° 19' 230' to P.O.B. & cont. 88.70 A more or less.

also beg. 1962 North 1295.8 ~~N 0° W~~ S 87 3/4° W of E 1/4 Post 36-31-7
& running th ~~N 44° 04' W~~ N 44° 05' W 69.5' Th ~~S 0° 29' E~~ S 3° 29' E 51.8' th ~~S 89° E~~ S 87 3/4° W 458' to pob & cont. 02/100 A.

Scale 1" = 300'

B. H. Lessig Co. Surveyor

By Geo. R. Nye 1927

Addenda: Hartsough et al says there is a strip of land running N. from his house which belongs to nobody so to speak. Deeds do not close by a rod or so according to local gossip in that vicinity. A fence goes N. somewhat E. of the place where he says a stone exists in front of his house.

KOSCIUSKO COUNTY, INDIANA.

SECTION 24 TOWN 32 NORTH OF RANGE 6 EAST.

Purpose:- To lay off 70A. for Matchett of Bourbon.

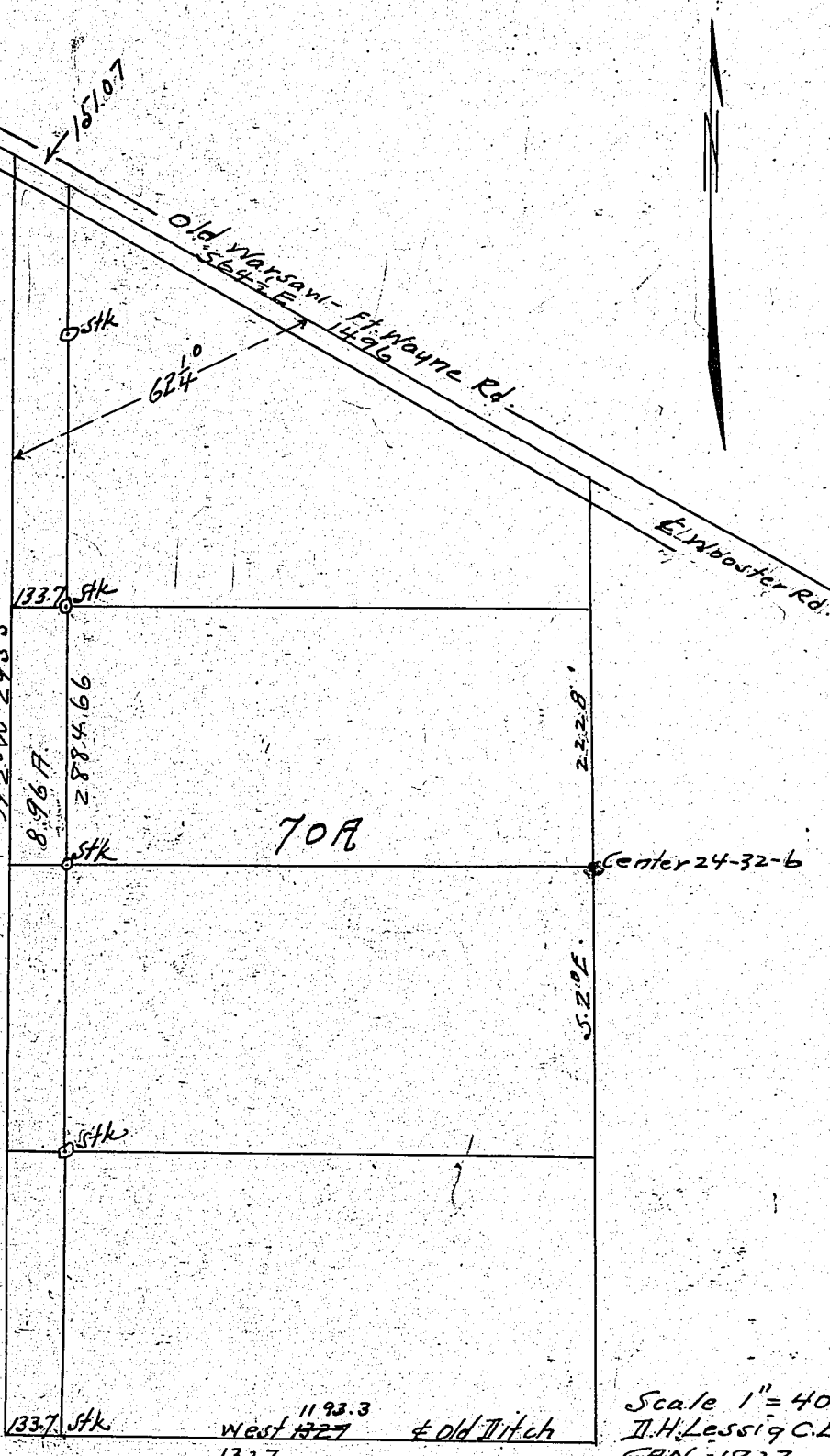

Scale 1" = 40'
H.H. Lessig C.E.
GAN.-1927.

A tract of land lying in the west one-half of section 24, Township 32 North, Range 6 East in Kosciusko County, State of Indiana beginning at the center post of said section and running thence S. 2° E. 1322 feet, thence West 1193.3 feet, thence North 2° West 2884.66 feet to the center line of a public highway known as the Warsaw-Fort Wayne Road, thence South 64¼° East along said center line 1496 feet, thence South 2° East 906 feet to the place of beginning and containing 70 acres.

A plat of said ground is hereto annexed. Said plat shows also 8.96 A. West of the above 70A.

The 70A. above described is the East 70A. of the following:

The N-E ¼ of the S-W ¼, said section 24; and all south of the Warsaw-Fort Wayne Rd. in the East ½ of the North-West ¼ of said section.

Corners	Witness Trees	Diam.	Course	Links

Corners	Witness Trees	Diam.	Course	Links

RECORD OF SURVEYS,

WILSON, HUMPHREYS & CO., LOGANSPORT, IND.

SECTION 8 TOWN 32 NORTH OF RANGE 6 EAST.

City of Warsaw Surveyed for L.D. Brown
Mar 22 - 1927

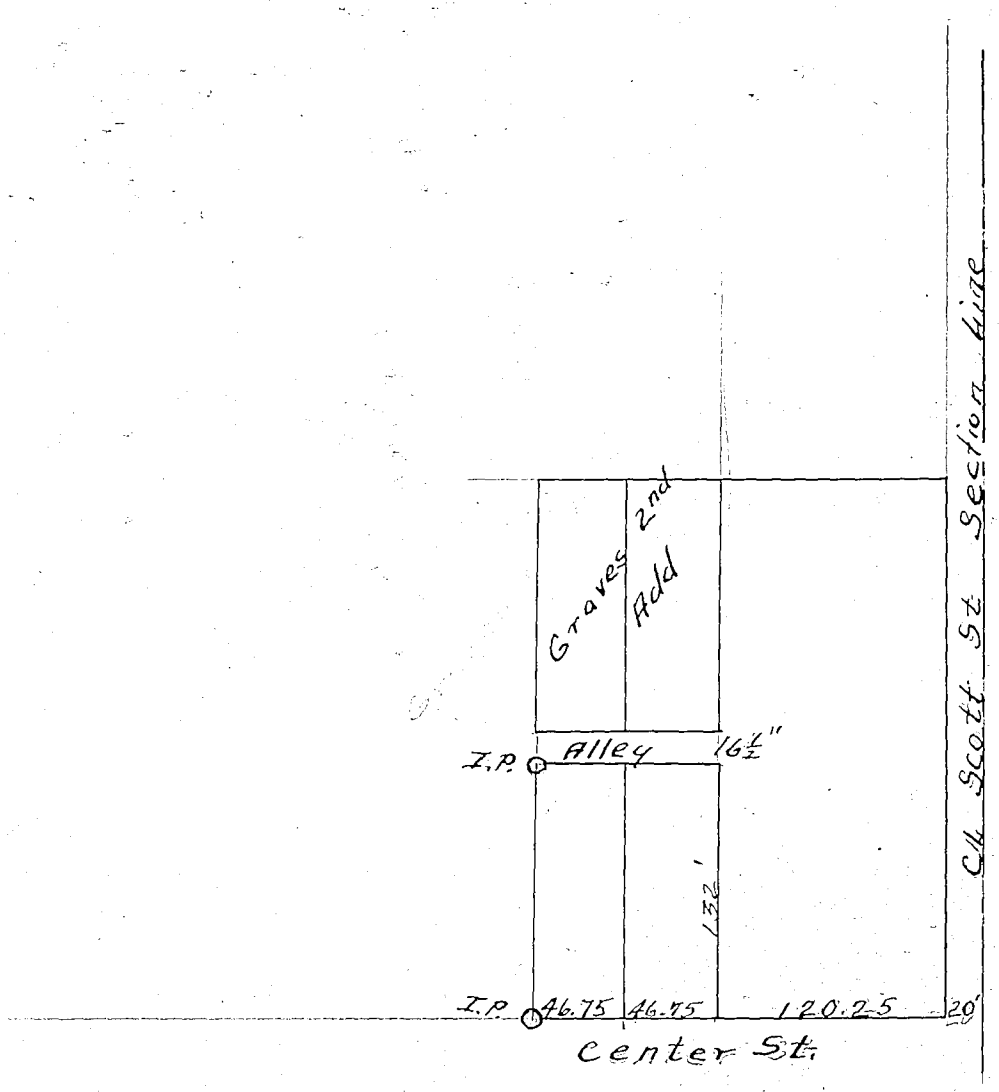

	Corners	Witness Trees	Diam.	Course	Links	Corners	Witness Trees	Diam.	Course	Links
							D. H. Cossey Co. Surveyor			

RECORD OF SURVEYS.

WILSON, HUMPHREYS & CO., LOGANSPORT, IND.

SECTION 8 TOWN 32 NORTH OF RANGE 6 EAST.

City of Warsaw Surveyed for L.D. Brown
Mar 22 - 1927



Corners	Witness Trees	Diam.	Co

NO. .....

IN RE

L. E. Boyt and L. D. Boyt

PROOF OF PUBLICATION

OF

Notice of Survey

PUBLISHED IN

THE SYRACUSE JOURNAL

Syracuse, Indiana

KOSCIUSKO COUNTY, INDIANA.

SECTION 22 TOWN 34 NORTH OF RANGE 7 EAST.

Notice of Survey.

Notice being given to M.C. Honeywell and Olive L. his wife thru Syracuse paper. Survey. was made May. 6-1927. Notice given by. John. Boyts.

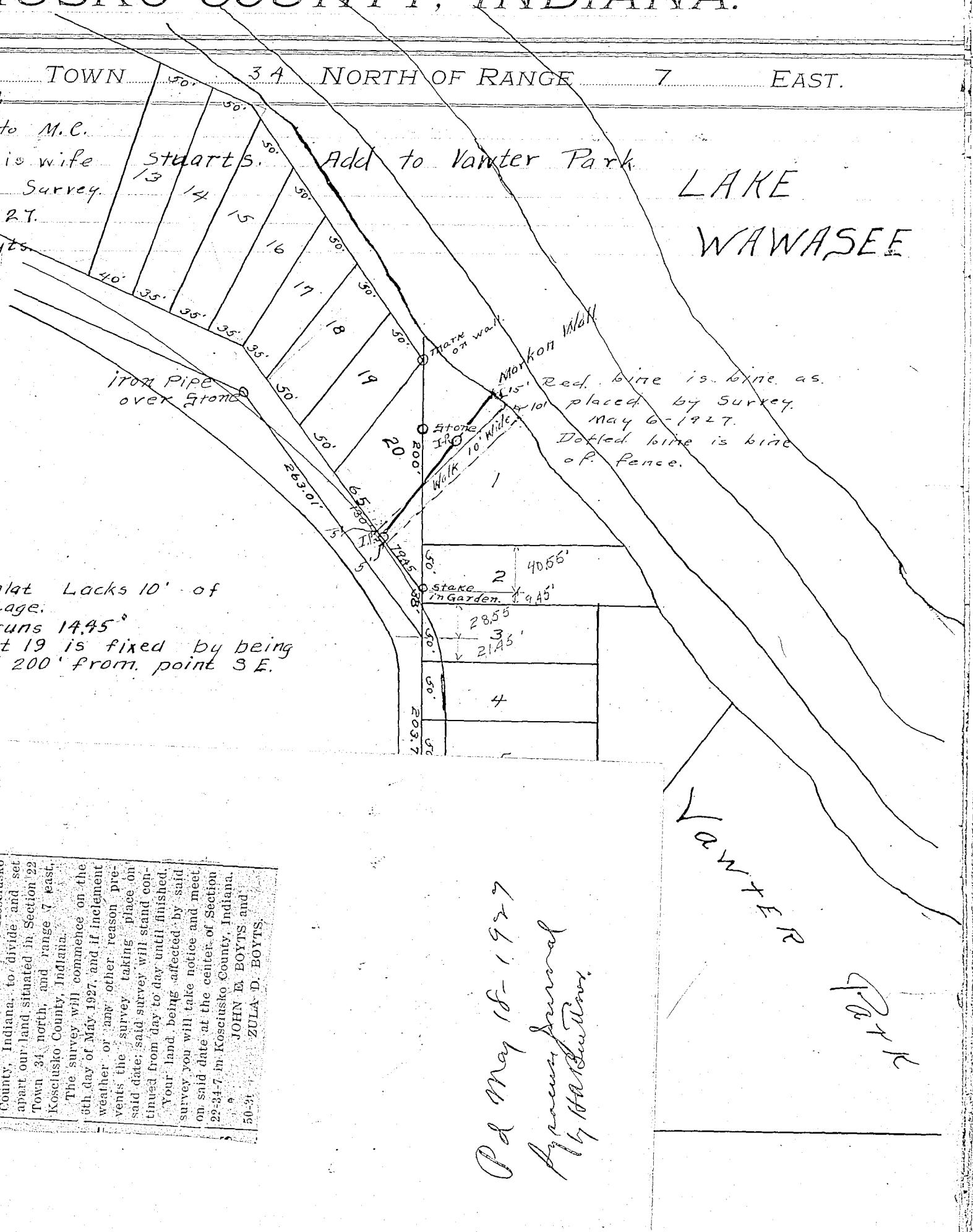

Front Line of plat Lacks 10' of having enough. frontage.
Back Line over runs 14.45'
N.E. corner of Lot 19 is fixed by being on. Sec. Line and. 200' from. point S.E. corer of 20.

Pd May 18-1927
by cash Journal
by H A Buettner

NOTICE OF SURVEY

State of Indiana, Kosciusko County, ss:

To Mark C. Honeywell,

You are hereby notified that we, the undersigned, have employed Donald H. Lessig, Surveyor for Kosciusko County, Indiana, to divide and set apart our land situated in Section 22 Town 34 north, and range 7 east, Kosciusko County, Indiana.

The survey will commence on the 6th day of May 1927, and if inclement weather or any other reason prevents the survey taking place on said date; said survey will stand continued from day to day until finished.

Your land being affected by said survey you will take notice and meet on said date at the center of Section 22-34-7 in Kosciusko County, Indiana.

JOHN E. BOYTS and
ZULA D. BOYTS.

50-51

PROOF OF PUBLICATION

State of Indiana,
Kosciusko County, ss:

Personally appeared before me the undersigned, H. A. Buettner, Publisher of THE SYRACUSE JOURNAL, a public weekly newspaper in the English language and of general circulation, printed and published in the town of Syracuse, Indiana, in the county aforesaid, who, being duly sworn, upon his oath says that the notice of which the attached is a true copy was published in the said paper for 3 weeks successively, the first of which publications was on the 14 day of April, 1927 and the last on the 28 day of April, 1927

H. A. Buettner
(Publisher)

Subscribed and sworn to before me this 17 day of May 1927

Geo. S. Kanaer
(Notary Public)

My commission expires March 11, 1931.

Publisher's Fees, $3.00

Diam.	Course	Links	

Kosciusko Co. Ind.

KOSCIUSKO COUNTY, INDIANA.

SECTION 22 TOWN 34 NORTH OF RANGE 7 EAST.

Notice of Survey.

Notice being given to M.C. Honeywell and Olive L. his wife thru. Syracuse paper. Survey was made. May. 6-1927. Notice given by. John. Boyts.

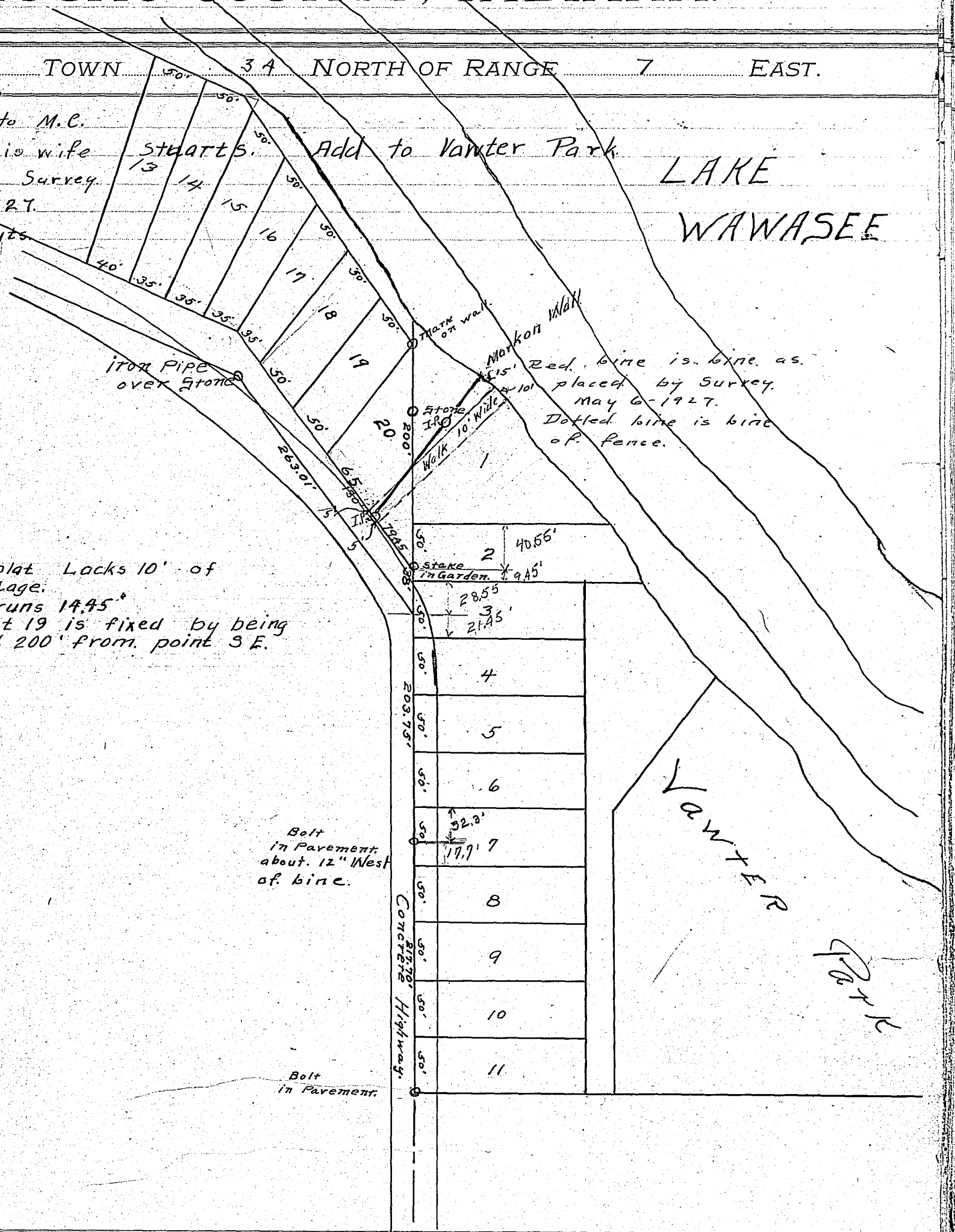

Front Line of plat Lacks 10' of having enough. frontage.
Back Line over runs 14.45'
N.E. corner of Lot 19 is fixed by being on. Sec. Line and. 200' from. point S.E. corer of 20.

Witness Trees	Diam.	Course	Links	Corners	Witness Trees	Diam.	Course	Links

Surveyed May 6-1926
By. D.H. Lessig
- Surveyor Kosciusko Co. Ind.

RECORD OF SURVEYS,

WILSON, HUMPHREYS & CO., LOGANSPORT, IND.

SECTION 6 TOWN 32 NORTH OF RANGE 5 EAST.

Purpose: To find the ℄ High St. Wray's Add. in Atwood & mark it.

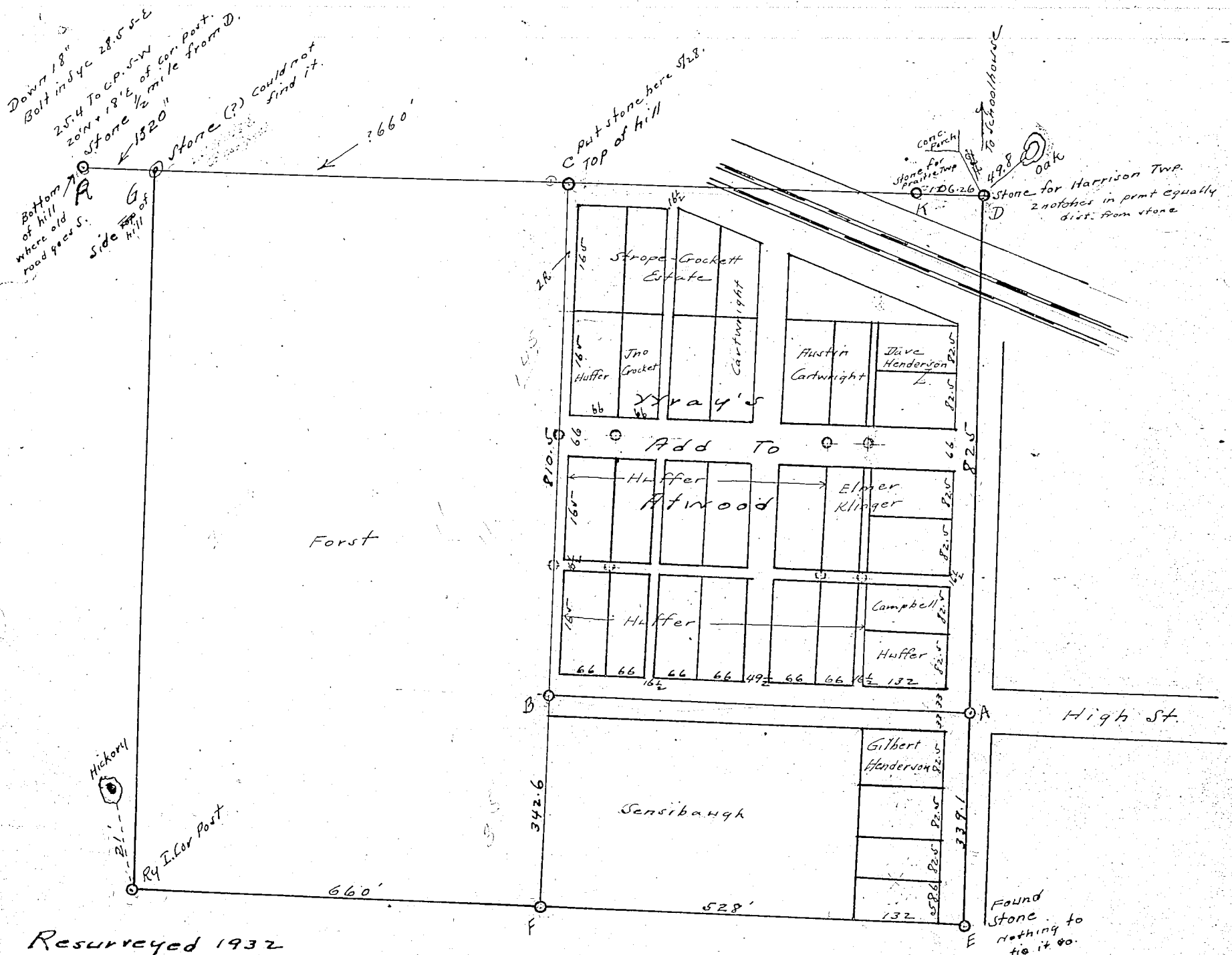

Resurveyed 1932
By W.J.T.
& checked this within 2' or 3'.

○ Stakes set May 1928 for Rcvd Huffer et al

The ℄ of High St would break at A because EAD is the ¼ Section 5 Twp 32N-R5E.

Wray's Add is in section 6-32-5.

Corners	Witness Trees		Diam.	Course	~~Links~~ Ft.
D	Stone	Oak		N.E.	49.8
		Porch Fdn		N-W	63.3
R	Stone	Cor Post		S-W	25.4
		Sycamore		S-E	28.5
DR	= ½ mile				
DG	= ¼ mile				
DC	= ⅛ mile				
DK	= 106.26 By Gov. Survey (Did not find K and had no particular use for it)				
DA	measured 825' ⊢ so I supposed High St to be 82½ ⊢ not 66, or if not High St then the one N of High St.				
A	Well Screen	Walnut		NW	45.6
		Box Elder		S-W	36.8

Corners	Witness Trees	Diam.	Course	Links
	CF = 1153.1 by measurement along fen			
	DE = 1164.1 " " on line DE			
	∴ overlap on CF of 11 feet			
	Set a compromise I.P. at B making CB = 810½ feet and FB = 342.6'			
	Put well screen at A on ℄ High St.			
	AB = 660' by measurement.			
	"B" is 2'N + 4'E. of a Jack Oak Tree. ~~999~~ is marked by a well screen.			

D.H. Lessig Co. Surveyor
By G.A.H. June, 1927.
Rd 30 being built.

KOSCIUSKO COUNTY, INDIANA.

SECTION 12 TOWN 33 NORTH OF RANGE 6 EAST.

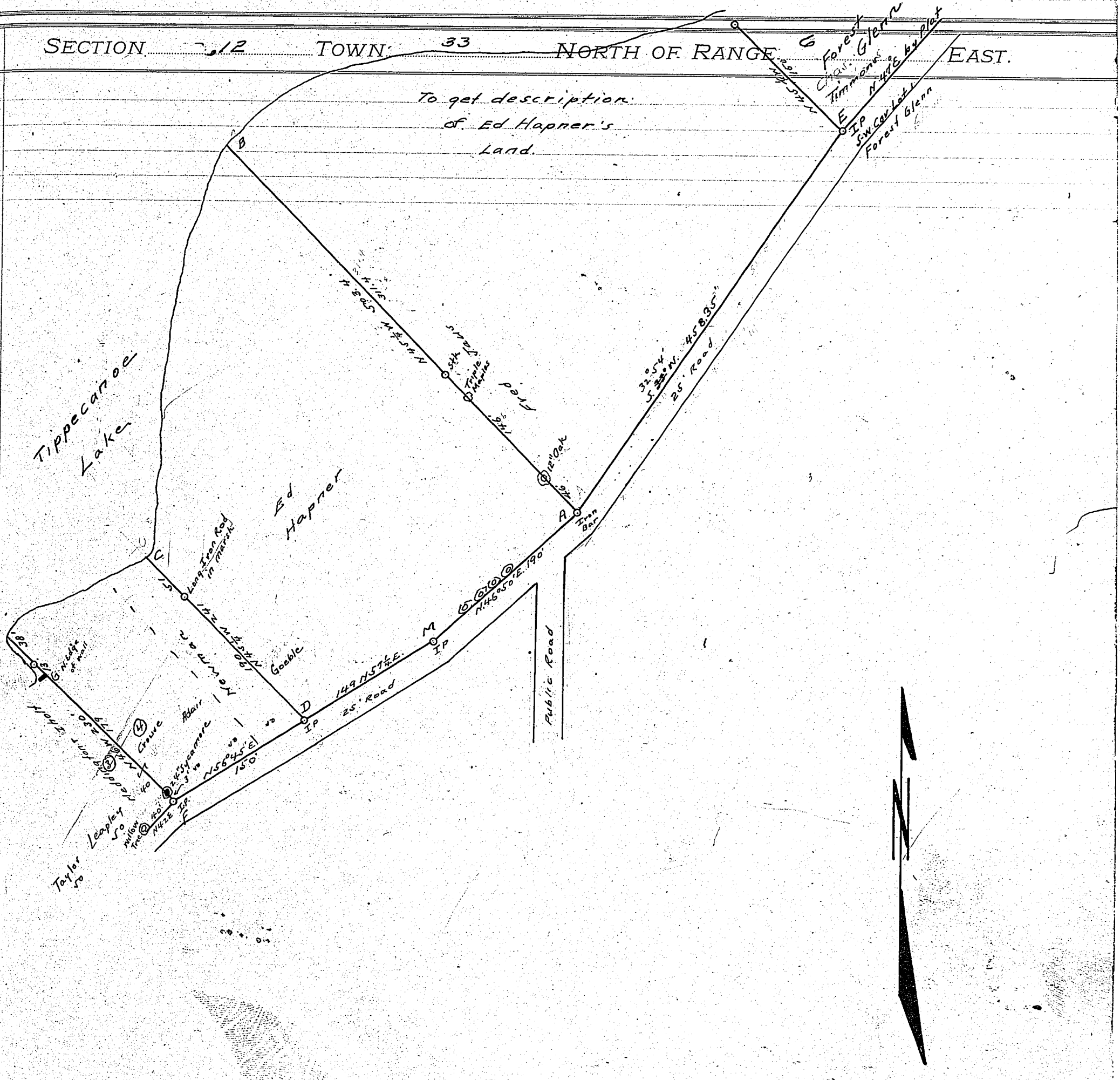

Corners	Witness Trees	Diam.	Course	~~Links~~ Feet
A	Iron Bar Elm	15"	S. 84½ W	31.6
	P.I.9 Hickory	4"	N 28 W	14.9
B	No marker			
C	No marker			
D	I.P. Elm	12"	N 4½ E	16.4
	Hickory	12"	N 64½ W	15.2
E	I.P. Db1 Elm		N 67½ W	7.2'
F	I.P. Sycamore	36"	N 46 W	3'
	Db1 Oak	24"	N E.	16.6
G	Lake Side of wall			
M	I.P. Maple	20"	N 44½ E	28'
	Elm "	30"	S. 11½ E	29'

Description AMDCBA.

Beg. at an iron stake 458.35 feet S 32° 54' W of the S.W. corner of Lot 1 of Forest Glen in Section 12 - Township 33 North - Range 6 - East, Plain Township - Kosciusko County, State of Indiana and running -

Thence South 46° 50' West 190 feet to an Iron Pipe

Thence South 57° 15' West 149 feet to an Iron Pipe

Thence North 45¼° West ~~292~~ 241' feet to the shore line of Tippecanoe Lake,

Thence North Easterly along said shore line 410 feet more or less to a point 503.4 feet N 45¼ W of the P.O.B.

Thence S 45¼ E 503.4 feet to the p.o.b. & containing 2.9 A more or less.

Scale 1" = 100'
By A.H. Lessig
per G.A.N.
8-11-27.

acres.

RECORD OF SURVEYS.

WILSON, HUMPHREYS & CO., LOGANSPORT, IND.

SECTION 16 TOWN 34 NORTH OF RANGE 7 EAST.

Wood r Moore's Add.
To South Park.

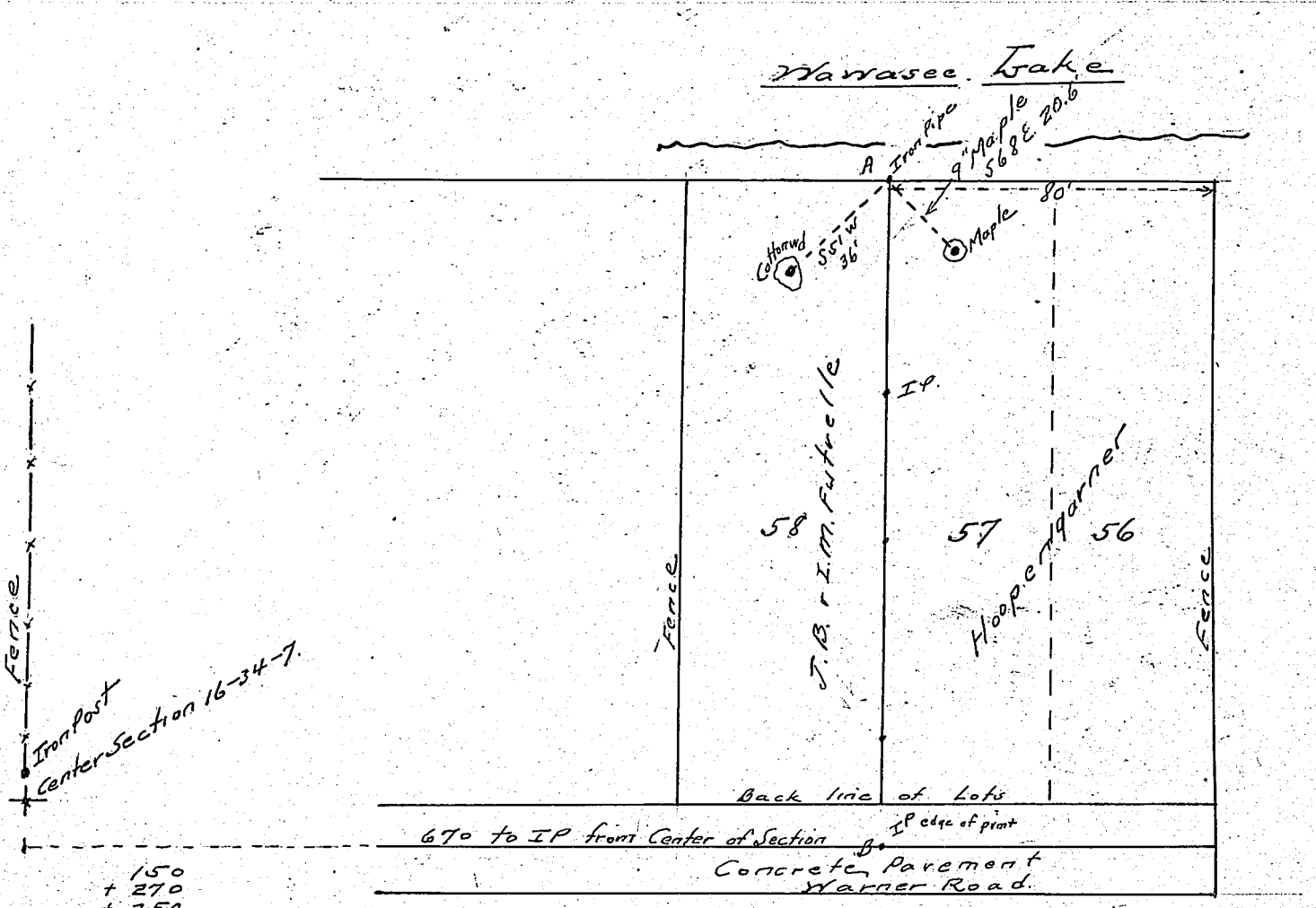

Corners	Witness Trees	Diam.	Course	Links	Corners	Witness Trees	Diam.	Course	Links
	Front corner between Lots 57 & 58 was compromised on at R. and line AB agreed on by Futrelle & Hoopengarner on October 1, 1927. Witness / H. E. Smith / & Geo. A Nye.								
	This line cleared the house at the rear but not in front.								
	D. H. Lessig 10-1-1927								

G. M. & H. E. S.

KOSCIUSKO COUNTY, INDIANA.

SECTION 16 TOWN 30 NORTH OF RANGE 5 EAST.

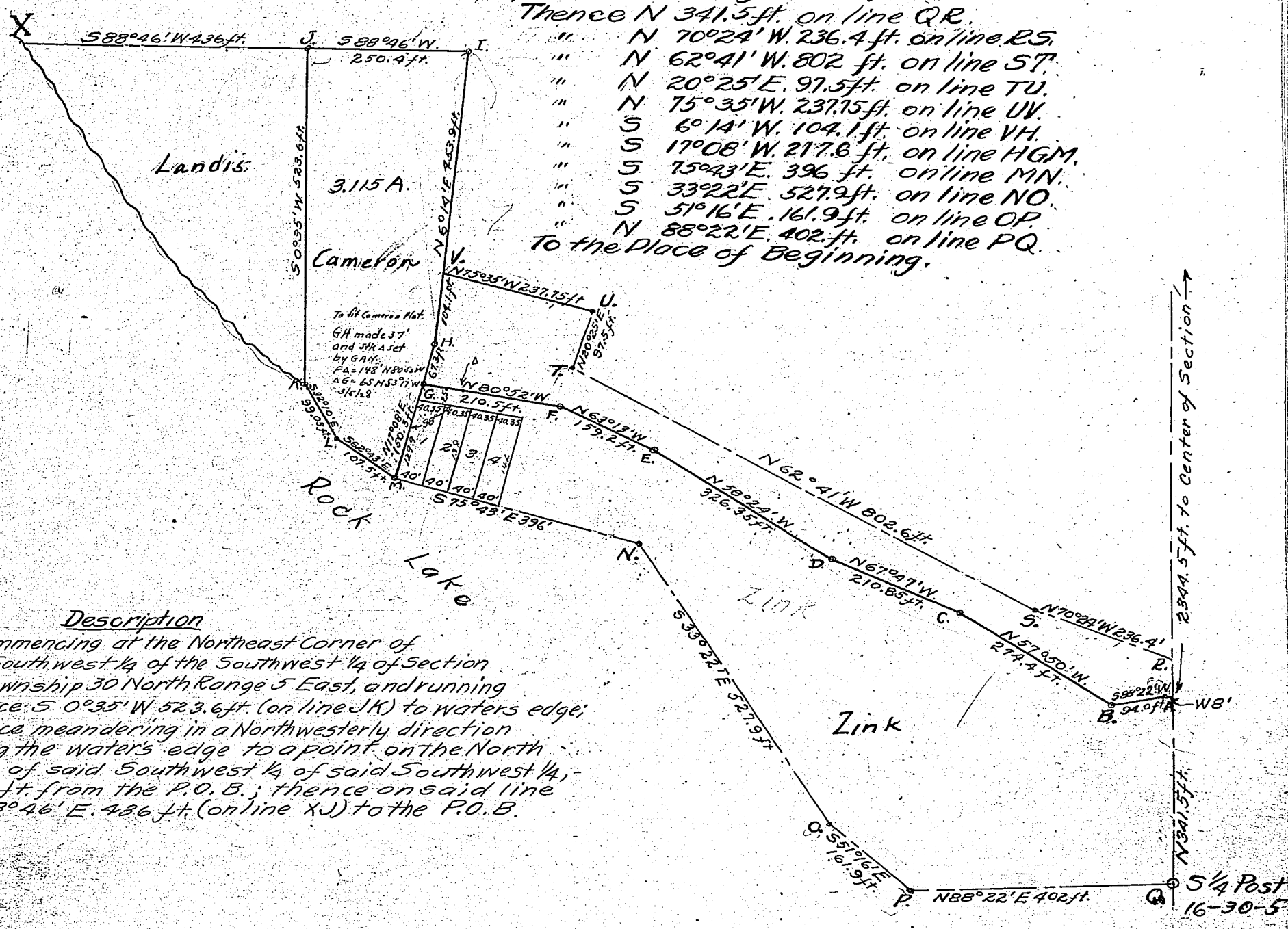

Description.

A tract of land in Section 16, Twp. 30 North Range 5 East described as follows to wit:—
Beginning at the South ¼ Post of said Section 16, Twp. 30 North Range 5 East.
Thence N 341.5 ft. on line QR.
" N 70°24' W. 236.4 ft. on line RS.
" N 62°41' W. 802 ft. on line ST.
" N 20°25' E. 97.5 ft. on line TU.
" N 75°35' W. 237.75 ft. on line UV.
" S 6°14' W. 104.1 ft. on line VH.
" S 17°08' W. 217.6 ft. on line HGM.
" S 75°43' E. 396 ft. on line MN.
" S 33°22' E. 527.9 ft. on line NO.
" S 51°16' E. 161.9 ft. on line OP.
" N 88°22' E. 402 ft. on line PQ.
To the Place of Beginning.

Description

Commencing at the Northeast Corner of the Southwest ¼ of the Southwest ¼ of Section 16 Township 30 North Range 5 East, and running thence S 0°35' W 523.6 ft. (on line JK) to waters edge; thence meandering in a Northwesterly direction along the waters edge to a point on the North line of said Southwest ¼ of said Southwest ¼, 436 ft. from the P.O.B.; thence on said line N 88°46' E. 436 ft. (on line XJ) to the P.O.B.

Corners	Witness Trees	Diam.	Course	Links
	Description			
	A strip of land, to be used as a road, being 25 feet in width and running in an Easterly and Westerly direction; the North line of which is described as follows, to wit:—			
	Beginning at the Center of Section 16, Twp. 30 North Range 5 East and running thence S 1°30' W 2344.5 ft. thence West 8 feet, for a P.O.B.			
Thence	S 80°22' W 94.00 feet	on line	AB	
"	N 57°50' W 274.40 "	"	BC	
"	N 67°47' W 210.85 "	"	CD	
"	N 58°24' W 326.35 "	"	DE	
"	N 63°13' W 159.20 "	"	EF	
"	N 80°52' W 210.50 "	"	FG	
	To end of said road.			

Corners	Witness Trees	Diam.	Course	Links
	Also a tract of land in said Section 16, Twp 30 North Range 5 East described as follows to wit:—			
	Commencing at the Western termination of the North line of the above described road, for a P.O.B.			
Thence	N 17°08' E. 67.3 feet	on line	GH.	
"	N 6°14' E. 453.90 "	"	HI.	
"	S 88°46' W. 250.40 "	"	IJ.	
"	S 0°35' W. 523.60 "	"	JK	
"	S 32°10' E. 99.05 "	"	KL.	
"	S 62°43' E. 107.50 "	"	LM.	
"	N 17°08' E. 150.30 "	"	MG.	
	To the Place of Beginning, containing 3.115 acres.			

Le 367

Oct 2d 1927.
900 H.R.

D. H. Lessig Co Eng
By G.R.N. 1927
& others

RECORD OF SURVEYS,

WILSON, HUMPHREYS & CO., LOGANSPORT, IND.

SECTION 10 TOWN 32 NORTH OF RANGE 6 EAST.

Survey made for Claude M. Parker (J. Wilbur Chapman Place) - Nov. 1927.
W. Taylor
H. Smith
M. Snyder

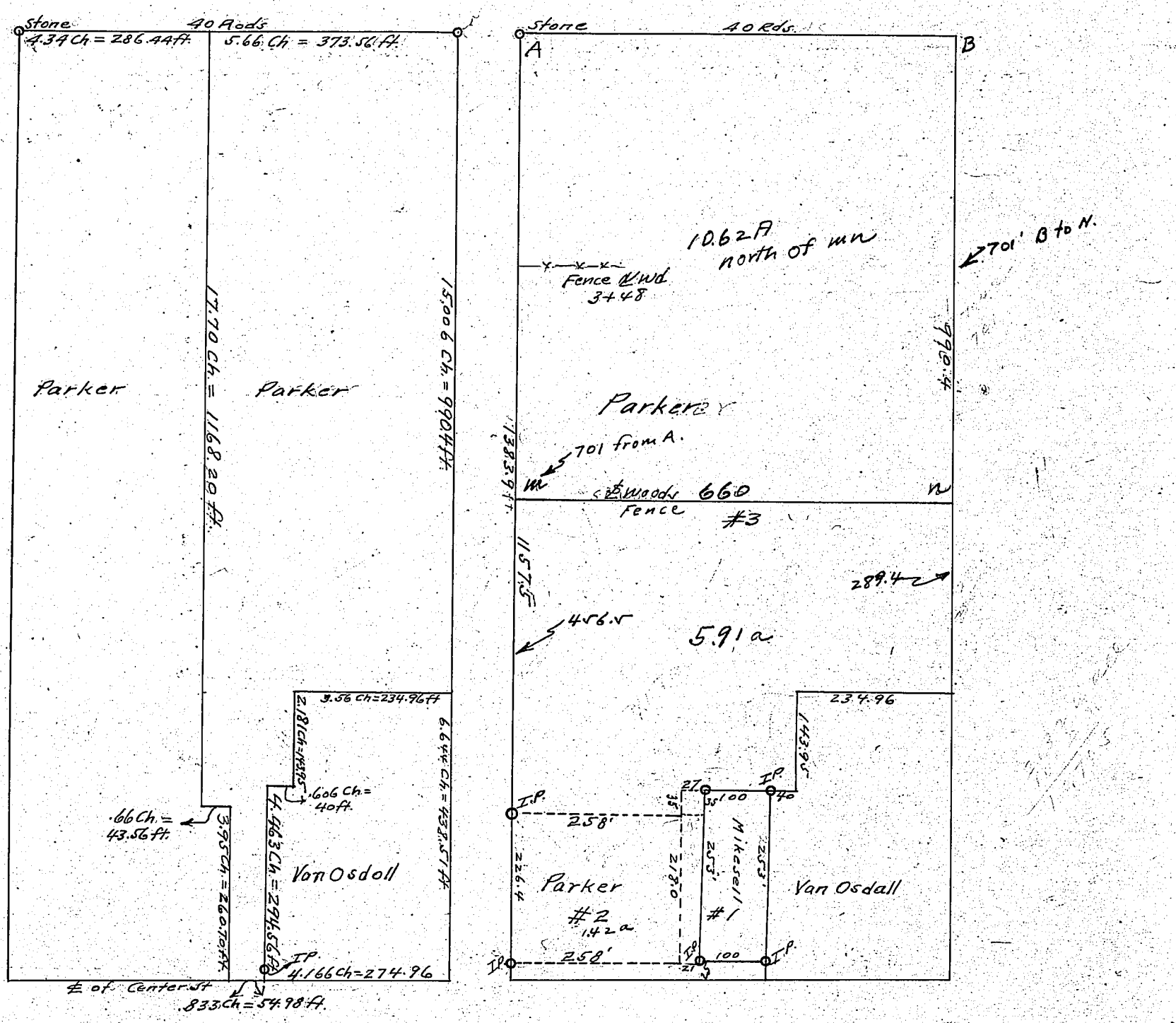

Corners	Witness Trees	Diam.	Course	Links
#1.				

Commencing at a point 1383.9' South and 285' S. 88°10' E. of the N.W. corner of the SW 1/4 of Sec. 10-32-6 - said point being 25' N. of the ℄ of the highway running East with Center St. in Warsaw Thence S. 88°10' E. on a line that is 25' N. of said ℄ 100'; th N. 253'; th N 88°10' W 100'; th S. 253 to the P.O.B.

#2.				

Commencing at a point 1157.5' South of the N.W. Cor. of SW 1/4 of Sec. 10-32-6; th S. on said Sec. Line 226.4' to a point that is 25' N. of ℄. of highway running East with Center Street th. S. 88°10' E. on a line that is 25' N. of ℄ 258'; th N. 218'; th N. 86°25' W. 258' to p.o.b.

Parker tract + 27' Strip Except N. 35' was sold to Dr Baum in Spring of 1935 for Hospital Site. See DR 142 Pg 143.
Tract divided by line No 1.
Geo. Nye 1935.

Corners	Witness Trees	Diam.	Course	Links
#3.				

Commencing at the N.W. Cor. of SW 1/4 of Sec. 10-32-6 th S. on Section Line 1157.5'; th. S. 86°25' E 285'; th N. 35'; th. S. 88°10' E. 100'; th E. 40'; th N. 143.95'; th E. 234.96; th N. 990.4; th W. 660' to P.O.B.

Note:- Run out Parker East Tract Started at stone and ran to Center Street. Distance N. & S. as given in deeds is greater than on ground, so distances as given as 4.463 Ch will not check. Found Parker's East Line to be in Van Osdoll's yard about 14 feet at S. and about 12 at first angle east (caused by Van Osdoll Deed Calling for 5 chains instead of 4.166 Ch. Set I.P. at corners of Mikesell Tract. Also on Parker's West line as shown. Made descriptions #1 & #2 for Mortgage. Strip bet. #1 & #2 belongs to Parker but is not covered by mortgage.

KOSCIUSKO COUNTY, INDIANA.

6?

SECTION 8 TOWN 34 NORTH OF RANGE 7 EAST.

0267

Survey at W. Edge of town of Milford

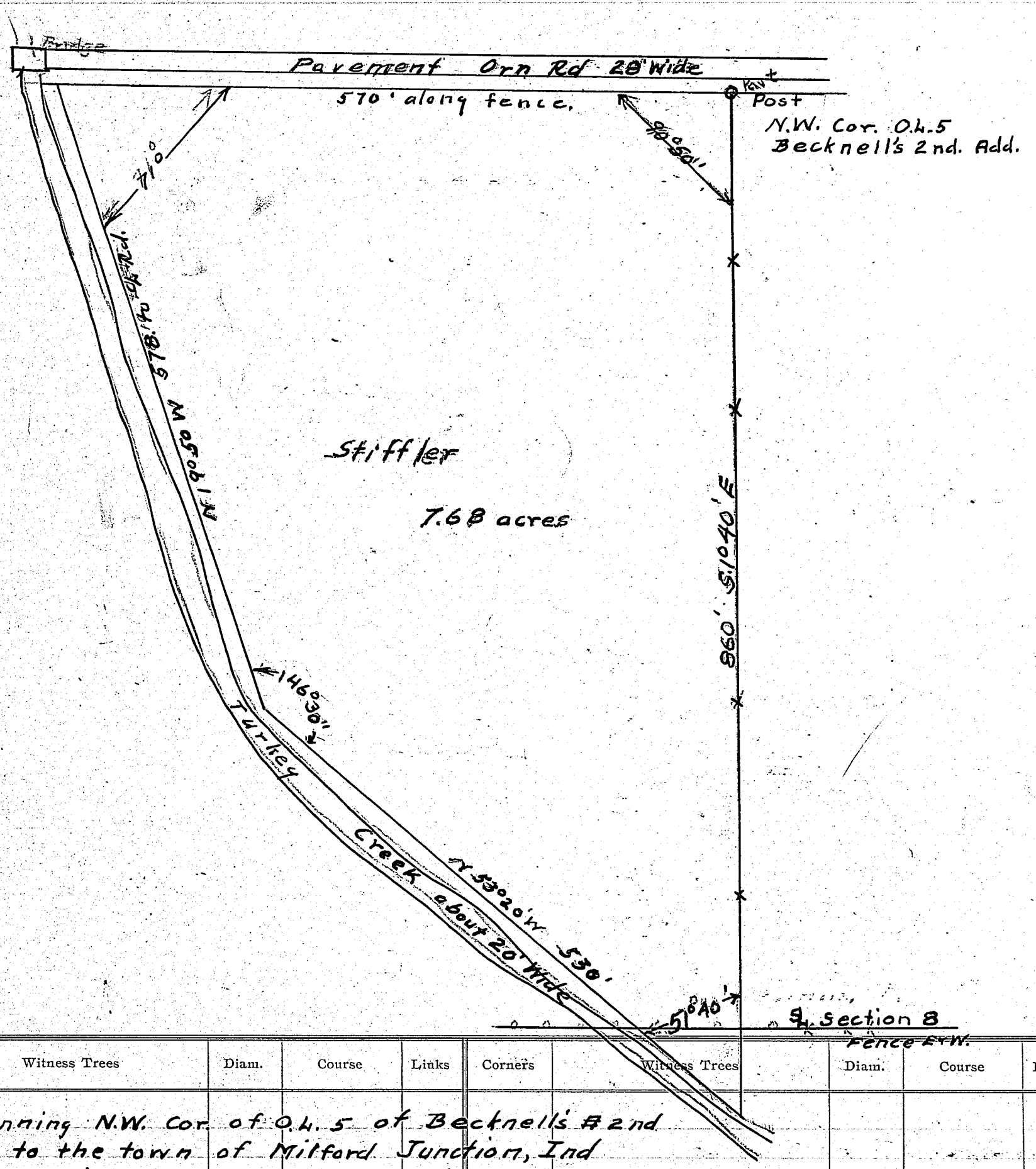

Corners	Witness Trees	Diam.	Course	Links	Corners	Witness Trees	Diam.	Course	Links

Beginning N.W. Cor. of O.L. 5 of Becknell's A 2nd Add to the town of Milford Junction, Ind and running thence S 1°40' E 875' to the Center Line of Turkey Creek, thence along the C.L. of said Creek
N 53°20' W 530'
N 19°50' W 578' to the C.L. of the public Highway, Thence N 89°10' E 575', thence S 1°40' E 20' to the POB Containing 7.6 ~~8?~~ more or less.

By G.A.N. 1927.
D.H. Losey Surveyor.

RECORD OF SURVEYS,

WILSON, HUMPHREYS & CO., LOGANSPORT, IND.

SECTION 8 TOWN 33 NORTH OF RANGE 7 EAST.

Surveyed for Vernin V. Martin and Grover Gilbert.

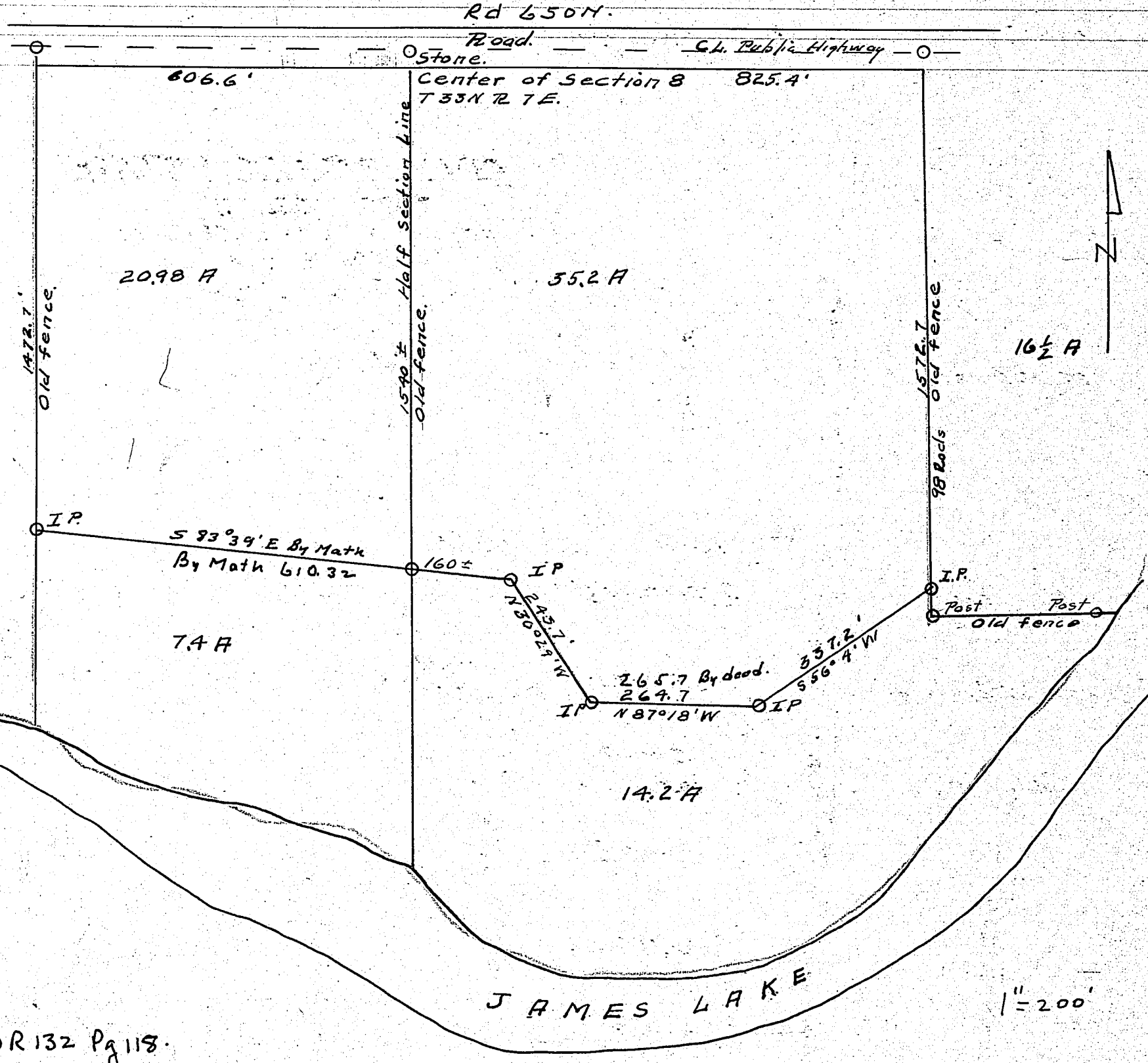

DR 132 Pg 118.

DESCRIPTION;
A tract of twenty eight and thirty-eight one hundreths (28.38) acres of land off the east fractional half of the southwest Quarter (1/4) otherwise designated as Lot three (3) , in Section Eight (8), Township Thirty Three (33) North, Range Seven (7) East. With the following exception; Commencing at the Center of Section eight (8) Township Thirty Three (33), Range seven (7) East and running thence West six hundred and six and six tenths feet (606.6), thence South along the existing fence fourteen hundred seventy two and seven tenths (1472.7) feet to an Iron pipe, thence in a South Easterly direction to a point that is fifteen hundred forty (1540) feet south of the Place of beginning, thence North to the place of beginning. containing seven and four tenths 7.4 ~~fee~~ Acres more or less.

Also the West half (1/2) of the South East Fractional Quarter (1/4) of Section 8, Twp 33 North Rang Range 7 East, except Sixteen and one half Acres off the east thereof and being forty nine and forty six hundredths(49.46) Acres of land more or less. With the following exception Beginning at the center of Section 8 T. 33 N. R 7 East and running thence East Eight hundred twenty five and four tenths (825.4) feet, thence South along the East Line of said tract fifteen hundred seventy two and seven tehths (1572.7) feet to an Iron Pipe, thence south 56° 4' West three hundred thirty seven and two tehths (337.2) feet to an Iron Pin, thence North 87° 18' West two hundred sixty four and seven tenths (264.7) feet to an Iron pin, thence North 30° 29' West Two hundred forty three and seven tenths (243.7) feet to an iron pin, thence in a North westerly direction about one hundred sixty(160) to a point that is fifteen hundred forty (1540) feet South of the center of section eight Township 33 North Range 7 East. thence North to the Place of beginning Containing fourteen and two tenths (14.2) Acres more or less.

The following description describes the 16 1/2 acres referred to in the above description. Commencing at the Lake at the south East corner of the East Fractional Half (1/2) of Lot number Two (2) of the south East Quarter (1/4) of Section 8 T. 33 N R 7 E., thence north parallel to the East Line of said section to the North East Corner of Said fractional Lot (2) thence west along the north line of said fractional lot (2) twenty eight rods (28), thence south parallel to said east section line ninety eight (98) rods, thence east to said Lake, thence along said Lake to the P.O.B. containing (16 1/2) acres more or less.

Links

D.H. Lessig

D.H. Lessig
Co. Surveyor.
1927

KOSCIUSKO COUNTY, INDIANA.

SECTION 2 TOWN 30 NORTH OF RANGE 5 EAST.

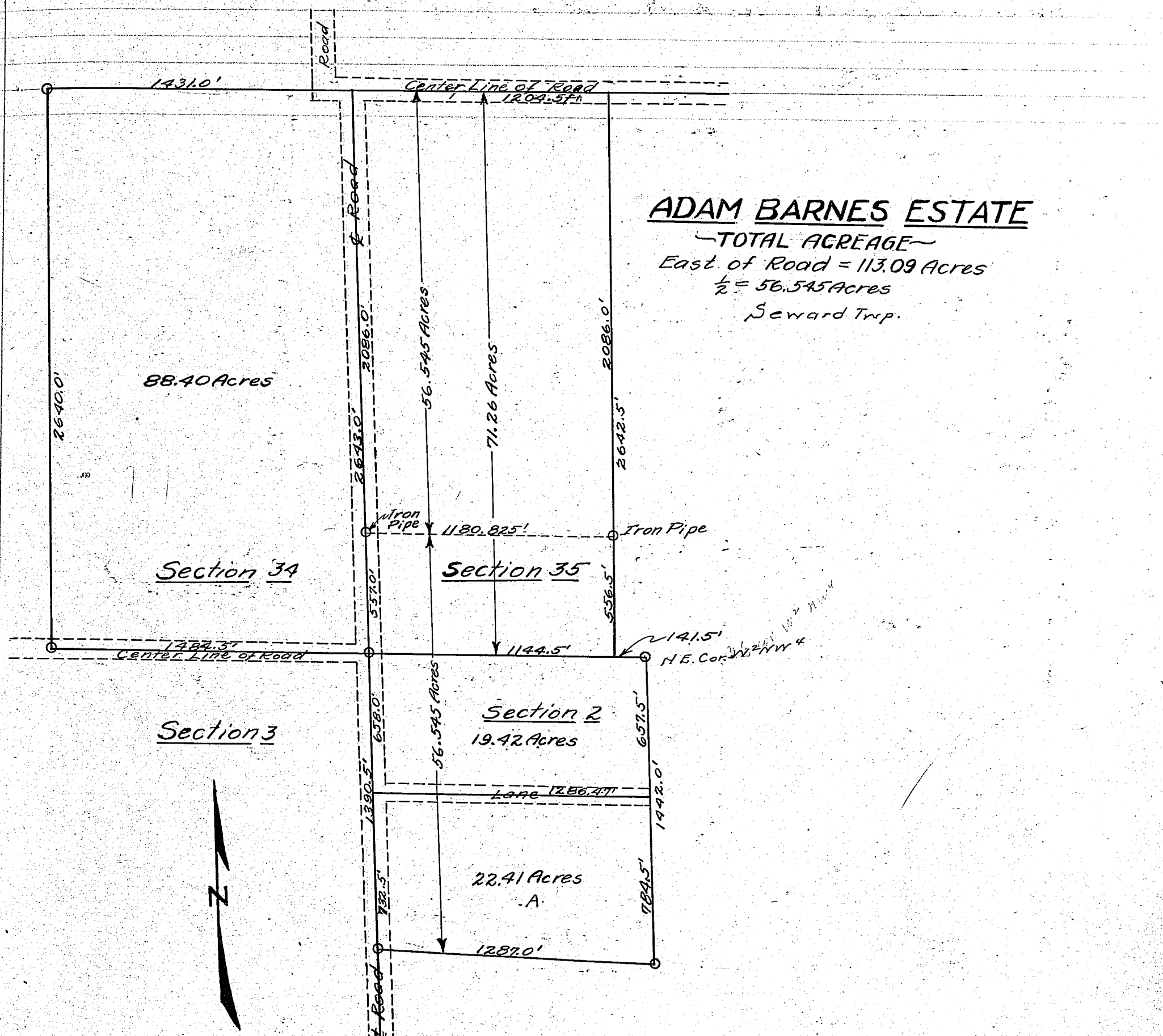

Corners	Witness Trees	Diam.	Course	Links

Certificate of Acreage

This certifies that I surveyed the lands of the Adam Barnes Estate in Seward Twp 30 N of R 5 E and find the description and acreage to be as follows.—
Date of Survey Nov. 18-1927.

Description Parcel A.

Beg. at a point 657.5 feet South of the N.E. Cor of the W½ of the NW¼ of Sec. 2 - Twp 30 North - R.5.E. and running thence

South 784.5 feet th in a direction approximately due West 1287.0 feet to the ℄ of a public highway, th North 732.5 feet along said ℄, thence approximately East 1286.47 feet to the place of beginning and containing 22.41 acres.

The above is true and correct as I verily believe.

And in witness where of I hereunto affix my hand and seal this 28th day of January, 1928.

C.H. Lessig C.S.

Corners	Witness Trees	Diam.	Course	Links

RECORD OF SURVEYS,

WILSON, HUMPHREYS & CO., LOGANSPORT, IND.

SECTION 22 TOWN 32 NORTH OF RANGE 6 EAST.

To show corners for Boys' City & also ground they intend to buy of J.F. Beyers.

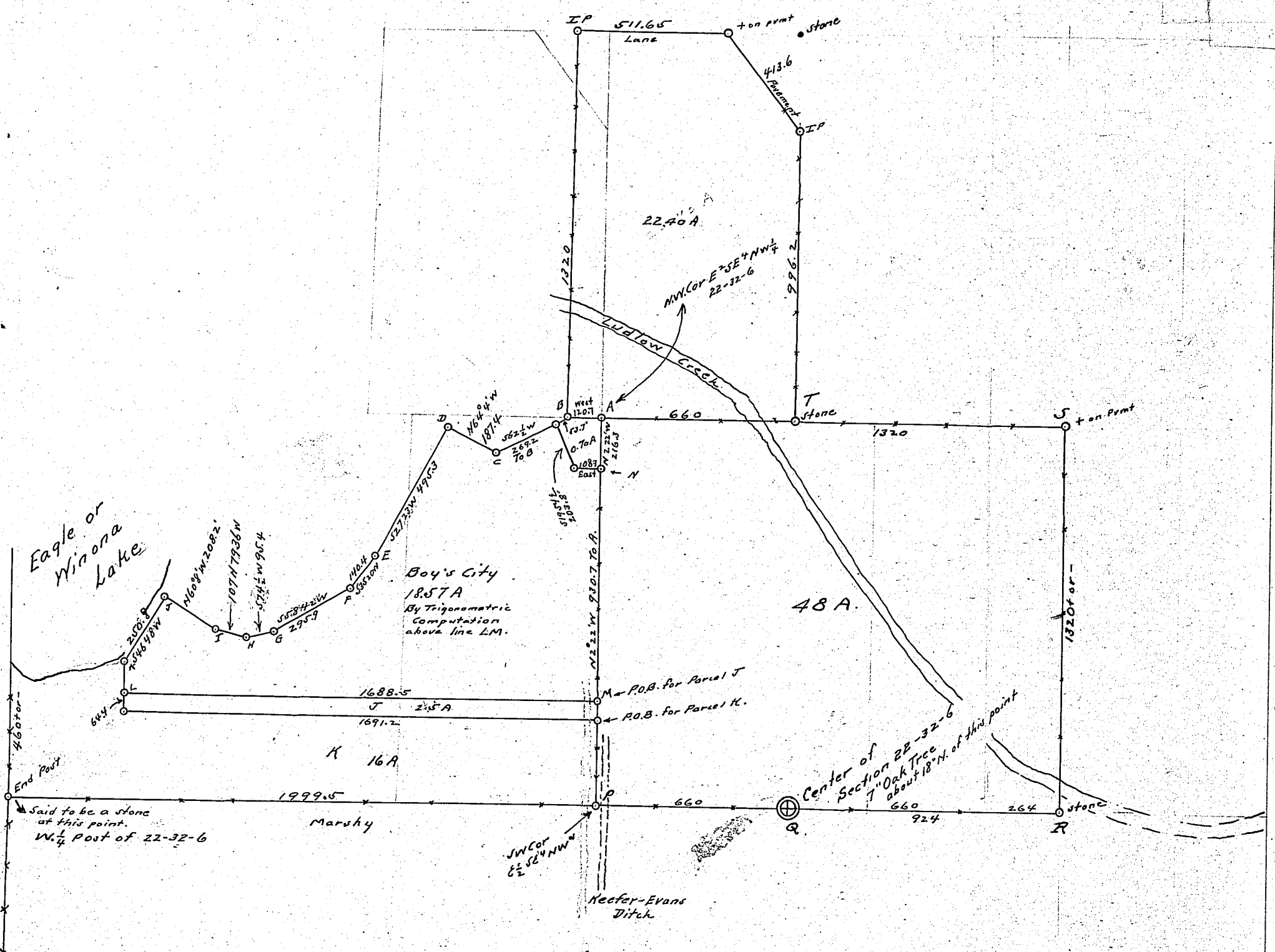

Corners	Witness Trees	Diam.	Course	Links
A	an iron pipe (Witter's Corner)			
N	an iron pipe			
P	Bricks Elm N 5°50'W 48.6' (Feet)			
	Elm S 28 49 W 36.3' "			
Q	Center 22-32-6			
	B Oak 8" S65W 48 Links } old references			
	W Oak 20" N49½E 89½ Lks } not found in 1928.			
R	Stone 24" Elm N86 25 W 84.33 feet			
	18" Triple Elm S.11°10'W. 43.5 "			
T	Stone Sycamore 36 N 11 W 34.6 feet (Same tree was used in 1889 & was then 5")			
	Sycamore 18 N 35 E 20.3 "			

Corners	Witness Trees	Diam.	Course	Links
	Iron pipes mark north line of Boy's City. Set by Sellers.			
	Corners for 22.4 A set by Sellers some time ago.			
	The fence has run to a point E of Point P for years but the true line is west of the ditch when it gets within a few hundred feet of Point P.			

D.H. Lessig Co. Surveyor
By G.A.N. February, 1928.

KOSCIUSKO COUNTY, INDIANA.

SECTION 15 and 22 TOWN 31 NORTH OF RANGE 7 EAST.

For Alvin Danner
To get description of
ground W. of line AB &
bounded by old road.

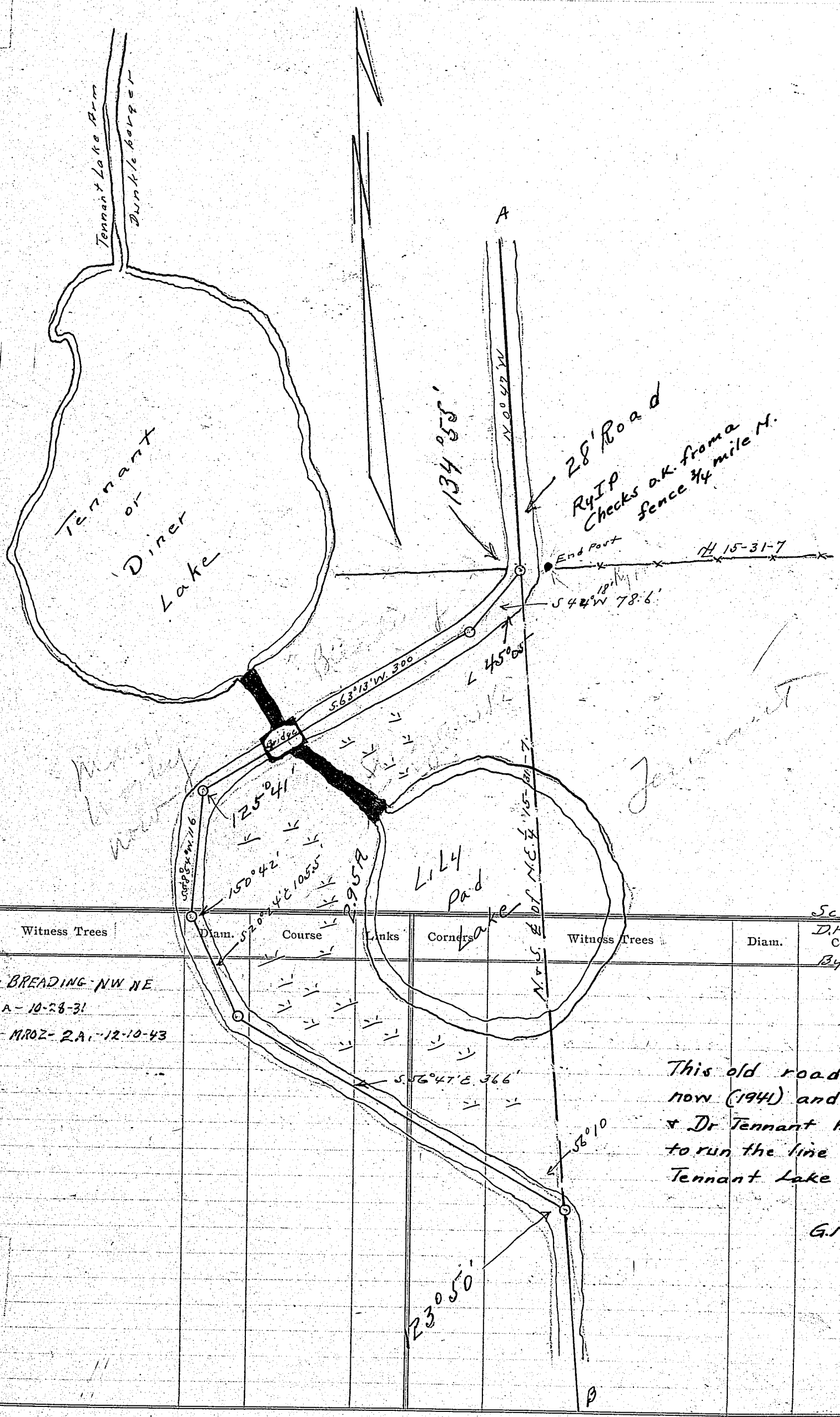

Corners	Witness Trees	Diam.	Course	Links	Corners	Witness Trees	Diam.	Course	Links

Scale 1" = 100'
D.H. Lessig C.S.
By G.A.N.

D.R. 138 - P 327 - BREADING NW NE
LESS 2A - 10-28-31
D.R. 157 - P 420 - MROZ - 2A. - 12-10-43

This old road is racated now (1941) and Bob Breading & Dr Tennant had me to run the line across Tennant Lake in 3/1941.

G.N.

256

E 56
Bk 3

WILSON, HUMPHREYS & CO., LOGANSPORT, IND.

SECTION 15

Notice being given to
April 16, 1928.

Purpose: To establis



NOTICE OF SURVEY

State of Indiana, Kosciusko County, ss:

To Wm. S. & Luella D. Rogers
Mrs. Caroline VanFossen

You are hereby notified that I, the undersigned, have employed D.H. Lessig *Surveyor for Kosciusko County, Indiana, to divide and set apart my land situated in Section* 15 *Town* 33 *north, and range* 6 *east, Kosciusko County, Indiana.*

The survey will commence on the 16 *day of* April *19*28*, and if inclement weather or any other reason prevents the survey taking place on said date, said survey will stand continued from day to day until finished.*

Your land being affected by said survey, you will take notice and meet on said date at South Line of The Land now owned By I.C. VanDyke

Signed Isaac C. VanDyke

State of Indiana, Kosciusko County, ss:

I, the undersigned, swear that I gave to the above named parties the above notice. on April 6th, 1928. Isaac C. VanDyke

Subscribed and sworn to before me, the 13th *day of* April *19*28.

My commission expires Nov. 1, 1930. Victor McKibben Notary Public

Reub. Williams & Sons, Printers, Warsaw

Corners	Witness Trees	Diam.	Course	Links	Corners	Witness Trees	Diam.	Course	Links
	Located line dividing SW¼ of 15-32-6.								
	Grave VanDyke what his deed called for.								
	" VanFossen " " " " "								
	Established line as shown.								
	By D.H. Lessig (Personally.)								

RECORD OF SURVEYS,

WILSON, HUMPHREYS & CO., LOGANSPORT, IND.

SECTION 15 TOWN 32 NORTH OF RANGE 6 EAST.

Notice being given to Wm S. Rogers and Caroline Van Fossen the Survey was started April 16, 1928.

Purpose: To establish a line between Van Dyke & Van Fossen.

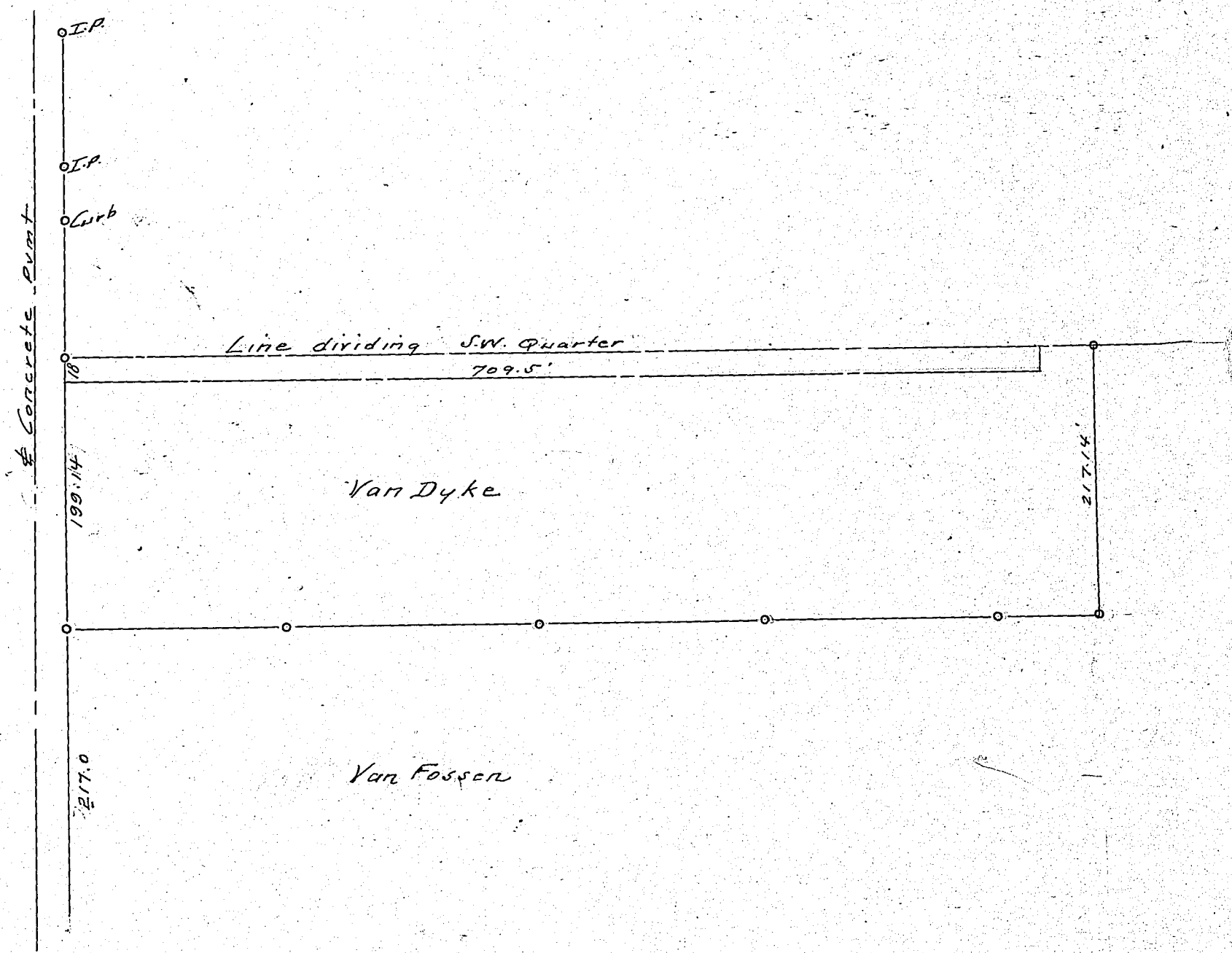

Corners	Witness Trees	Diam.	Course	Links	Corners	Witness Trees	Diam.	Course	Links
	Located line dividing SW 1/4 of 15-32-6.								
	Gave VanDyke what his deed called for.								
	" VanFossen " " " " "								
	Established line as shown.								
	By D.H. Lessig [Personally.]								

KOSCIUSKO COUNTY, INDIANA.

SECTION 28 TOWN 33 NORTH OF RANGE 7 EAST.

The courses and distances from the NE Cor SW Cor of Sec 28-33-7 to the center of the north end of the bridge used as a starting point are as follows:

S. 0°-03' W.	981.22	feet	thence
on a 48° Curve R.	167.20	"	"
S. 80° 18' W.	157.70	"	"
S. 88° 43' W.	548.35	"	"
on a 15° Curve L.	271.30	"	"
S. 48°-01' W.	299.10	"	"
S. 28°-01' W.	20.00	To the p.o.b.	

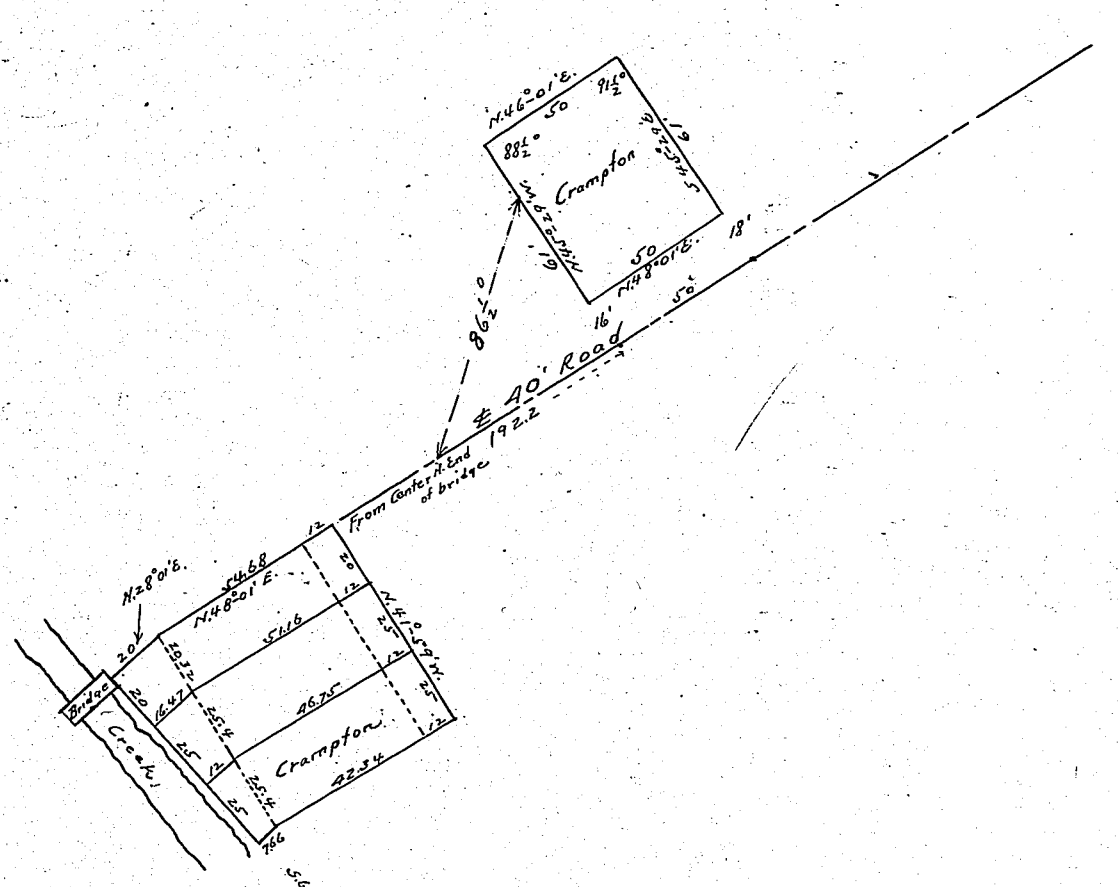

Corners	Witness Trees	Diam.	Course	Links
Old Descriptions				
Crampton's Deeds —				
Beg. N 46½ E 7R & 9L fr. Iron Monument at NE Cor Bridge				
Th N 64 W 4R 5L				
N 42½ E 4R 11L				
S 53¼ E 4R to E R/d				
S 46½ W along E Rd				
Beg. 25 E. of NE Cor of Bridge				
Th Ely along c'k 25'				
NE 11 to road 50'				
NW at 90° 25'				
SW 11 to road 50' to p.o.b.				
Beg. on E.L. Rd 50' NE of NE Cor Bdg				
Th S-E at 90° 50'				
Th N-E at 90° 12'				
Th N-W at 90° 50'				
Th S-W along E.L. Rd to p.o.b.				

Corners	Witness Trees	Diam.	Course	Links
New Descriptions				
Deed description for Crampton's home property — (description opposite is impossible!)				
Beginning 20' N 28°-01' E & 172.2' N 48°-01' E of the center of the north end of a bridge and running thence as follows:				
	N. 45°-29' W.	77	feet	
Th	N 46°-01' E.	50	"	
Th	S. 45°-29' E.	79	"	
Th	S. 48°-01' W.	50	"	To the POB & Cont. .09 acres more or less.
See above for tie ins for bridge.				
For Lot on Creek.				
Beg. 45' S. 61°-59' E. of the center of the north end of said bridge and running th S 61°-59' E. 25'; thence N 28°-01' East 7.66', th. N 48°-01' E. 42.34'; th N. 41°59' W. 25'; th S 48°-01' W. 46.75', th S 28°-01' W. 12' to p.o.b. and cont. .031 acres more or less.				
Also a tract 12' x 50' beg. at the most easterly corner of the above described tract and running th N 48°-01' E 12' th N 41°9' W 25'; th S 48°01' W 12' th S 41°59' E 25' to p o b & cont .013 acres m or l.				

D.H. Lessig Co. Sur.
By GAN 1928.

INA.

7 EAST.



Corners	Witness Trees	Diam.	Course	Links
	Old Descriptions			
Crampton's Deeds —				
	Beg. N 46½ E 7R & 9L fr. Iron Monument at N.E Cor Bridge			
	Th N 64 W 4R & 5L			
	N 42½ E 4R 11L			
	S 53¼ E 4R to E Rd			
	S 46½ W along E Rd			
Beg. 25 E. of NE Cor of Bridge				
	Th Ely along ck 25'			
	NE 11 to road 50'			
	NW at 90° 25'			
	SW 11 to road 50' to p.o.b.			
Beg. on E.L. Rd 50' NE of NE Cor Bdg				
	Th S-E at 90° 50'			
	Th N-E at 90° 12'			
	Th N-W at 90° 50'			
	Th S-W along E.L. Rd to p.o.b.			

Corners	Witness Trees	Diam.	Course	Links
	New Descriptions			
Deed description for Crampton's home property — (description opposite is impossible !)				
	Beginning 20' N 28°-01' E & 172.2' N 48°-01' E of the center of the north end of a bridge and running thence as follows:			
	N. 45°-29' W.	77 feet		
Th	N 46°-01' E.	50 "		
Th	S. 45°-29' E.	79 "		
Th	S. 48°-01' W.	50 "	To the POB & Cont. .09 acres more or less.	
See above for tie in's for bridge.				
	For Lot on Creek.			
	Beg. 45' S. 61°-59' E. of the center of the north end of said bridge and running th S 61°-59' E. 25'; thence N 28°-01' East 7.66'; th. N 48°-01' E. 42.34'; th N. 41°-59' W. 25'; th S 48°-01' W. 46.75'; th S 28°-01' W. 12' to p.o.b. and cont. .031 acres more or less.			
	Also a tract 12' x 50' beg. at the most easterly corner of the above described tract and running th N 48°-01' E 12' th N 41°-59' W 25'; th S 48°-01' W 12' th S 41°-59' E 25' to p.o.b. & cont. .013 acres m or l.			

D.H. Lessig Co. Sur.
By GAN 1928.

See Pg 90 BK 2
See Pg 167 This BK
See BK 12 Pg 270

RECORD OF SURVEYS,

See Pgs 215-216-217 Gov. Sur. notes.

WILSON, HUMPHREYS & CO., LOGANSPORT, IND.

SECTION 7 TOWN 32 NORTH OF RANGE 6 EAST.

We met on the 18th of July 1928 and the survey was made as shown below: Problem: to find the E. Line of the Checase Reserve, or W of O.L. One, Springer's Add.

Copy →

Notice of Survey

State of Indiana
Kosciusko County SS

To Mrs. Dorothy Arnold, Dr J.M. Jennings,

You are hereby notified that I, the undersigned, have employed D.H. Lewig, Surveyor for Kosciusko County, Indiana, to divide and set apart my land situated in Section 7, Town 32 N. and range 6 East, Kosciusko County, Ind.

The survey will commence on the 16th day of July, 1928, and if inclement weather or any other reason prevents the survey taking place on said date, said survey will stand continued from day to day until finished.

Your land being affected by said survey, you will take notice and meet on said date at the bridge on N. Lake St. at 7 A.M.

(Signed) Aaron Kincaide

State of Indiana
Kosciusko Co. SS

I, the undersigned, swear that I gave to the above named parties the above notice.

(Signed) Frank McKrill
sheriff.

Subscribed and sworn to before me, the 5th day of July, 1928.

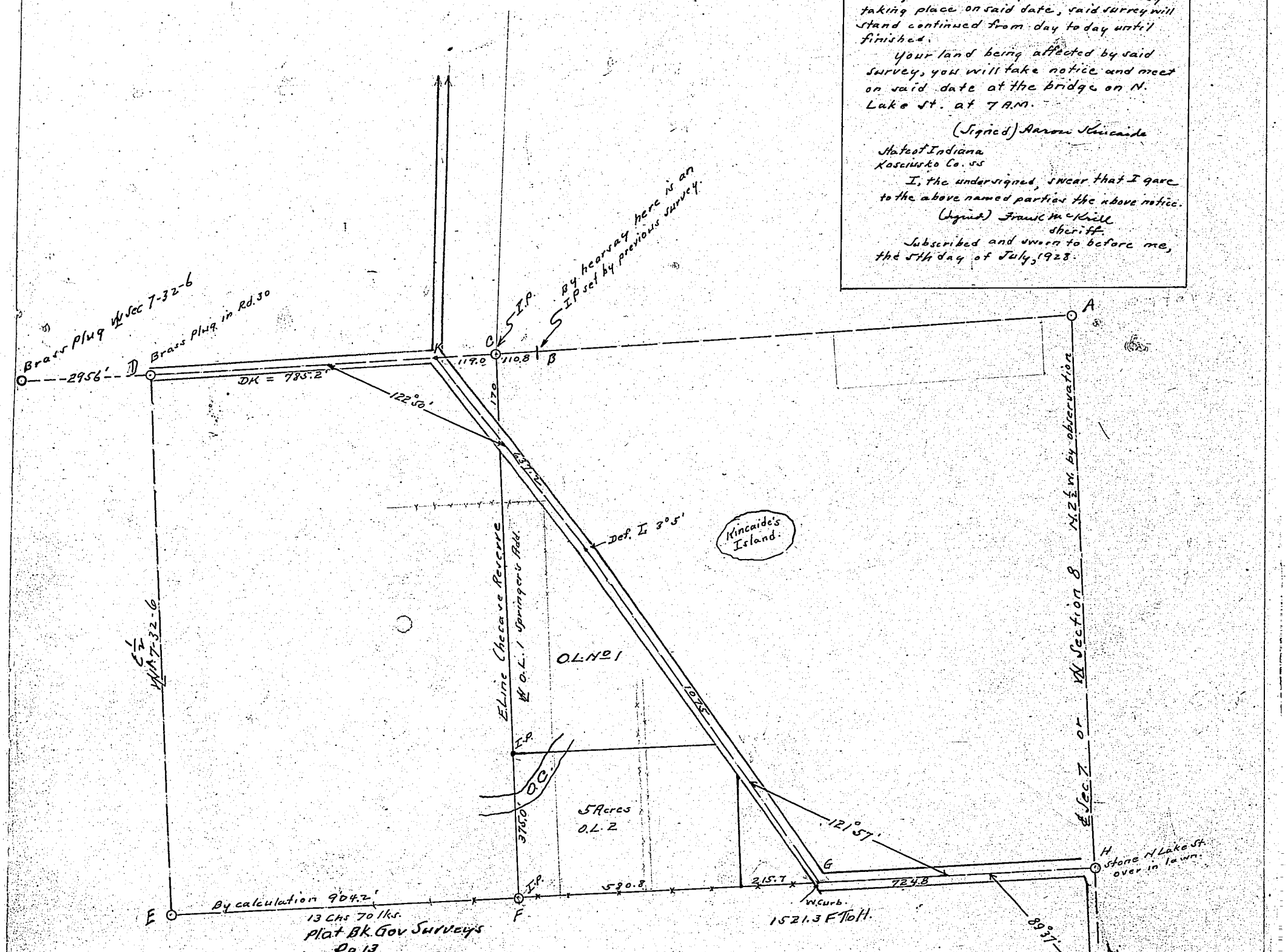

Corners	Witness Trees	Diam.	Course	Links
A	Said to be a large post here. A to C inaccessible due to water & mud.			
B	IP set by previous survey (hearsay)			
C	IP set by us as East limit of Checase R. CD = 13 Ch & 70 lks = 904.2 feet (see Gov. Survey)			
D	Brass Plug in Conc. Rd 30. This plug is 1154' E of ℄ of Bridge over Sewer Creek and 2956' E. of a brass plug on W Sec. 7. By Gov. Survey this should be 2963.4 or 44 Chs 90 Lks. Falls short 7.4 feet.			
E.	Inaccessible			

Corners	Witness Trees	Diam.	Course	Links
AD = HE = 2425.47 By Computation				
DE = HA = 1447.58 " "				
CF was the line wanted. I make it parallel to AH = 904.2' E of DE according to Gov. Survey.				
F.	Drove 48" long IP here in old fence.			
G	Curbing			
H.	Stone in lawn on N. Lake St.			
I.	Pin in Porter St. on Sec Line			

Dotted lines show a traverse we run to ascertain correct relative positions of H & D.

Scale 1" = 300'

D.H. Lewig Co. Surveyor. GAN. 1928.

See Pg 90 Bk 2
See Pg 167 This Bk.
See Bk 12 Pg 270

RECORD OF SURVEYS,

See Pgs 215-216-217 Gov. Sur. notes.

WILSON, HUMPHREYS & CO., LOGANSPORT, IND.

SECTION 7 TOWN 32 NORTH OF RANGE 6 EAST.

We met on the 18th of July 1928 and the survey was made as shown below: Problem: to find the E. Line of the Chocare Reserve, or W½ of O.L. One, Springer's Add.

Copy →

Notice of Survey

State of Indiana
Kosciusko County SS

To Mrs. Dorothy Arnold, Dr J.M Jennings,

You are hereby notified that I, the undersigned, have employed D.H. Lessig, Surveyor for Kosciusko County, Indiana, to divide and set apart my land situated in Section 7, Town 32 N. and range 6 East, Kosciusko County, Ind.

The survey will commence on the 16th day of July, 1928, and if inclement weather or any other reason prevents the survey taking place on said date, said survey will stand continued from day to day until finished.

Your land being affected by said survey, you will take notice and meet on said date at the bridge on N. Lake St. at 7 A.M.

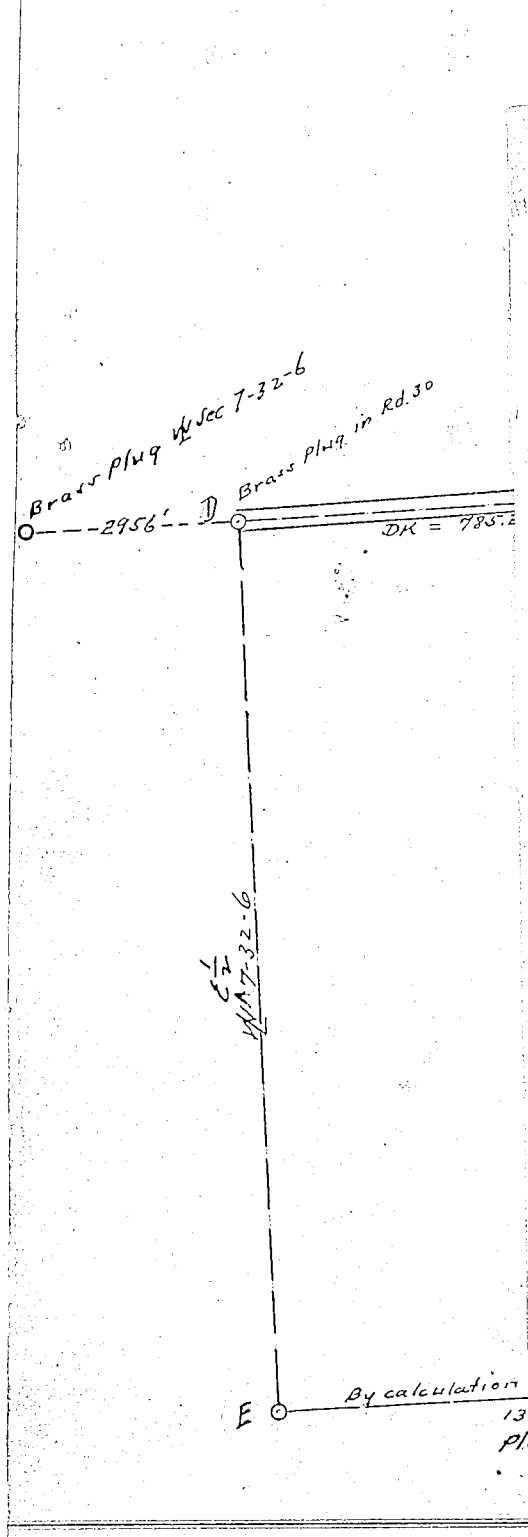

NOTICE OF SURVEY

State of Indiana, Kosciusko County, ss:

To Mrs. Dorothy Arnold, Dr. J. M. Jennings

You are hereby notified that I, the undersigned, have employed D. H. Lessig *Surveyor for Kosciusko County, Indiana, to divide and set apart my land situated in Section* 7 *Town* 32 *north, and range* 6 *east, Kosciusko County, Indiana.*

The survey will commence on the 16th *day of* July, *19* 28 *and if inclement weather or any other reason prevents the survey taking place on said date, said survey will stand continued from day to day until finished.*

Your land being affected by said survey, you will take notice and meet on said date at the bridge on North Lake Street at 7 A.M.

Signed Aaron Kincaide

State of Indiana, Kosciusko County, ss:

I, the undersigned, swear that I gave to the above named parties the above notice.

Frank McAtrill Sheriff

Subscribed and sworn to before me, the 5, 7th *day of* July *19* 28.

Reub. Williams & Sons, Printers, Warsaw

Corners	Witness Tre
A	Said to be a lar
B	IP set by previous
C	IP set by us a CD = 13 Ch + 70 l (see Gov. Sw
D	Brass Plug in Cor This plug is 1154' and 2956' E. of By Gov. Survey this should be 2963.4 or 44 Chs 90 Lks. Falls short 7.4 feet.
E.	Inaccessible

I. Pin in Porter St. on Sec. Line

Dotted lines show a traverse we run to ascertain correct relative positions of H + D.

Scale 1" = 300'

D.H. Lessig Co. Surveyor
GAN. 1928.

KOSCIUSKO COUNTY, INDIANA.

SECTION 6 TOWN 34 NORTH OF RANGE 7 EAST.

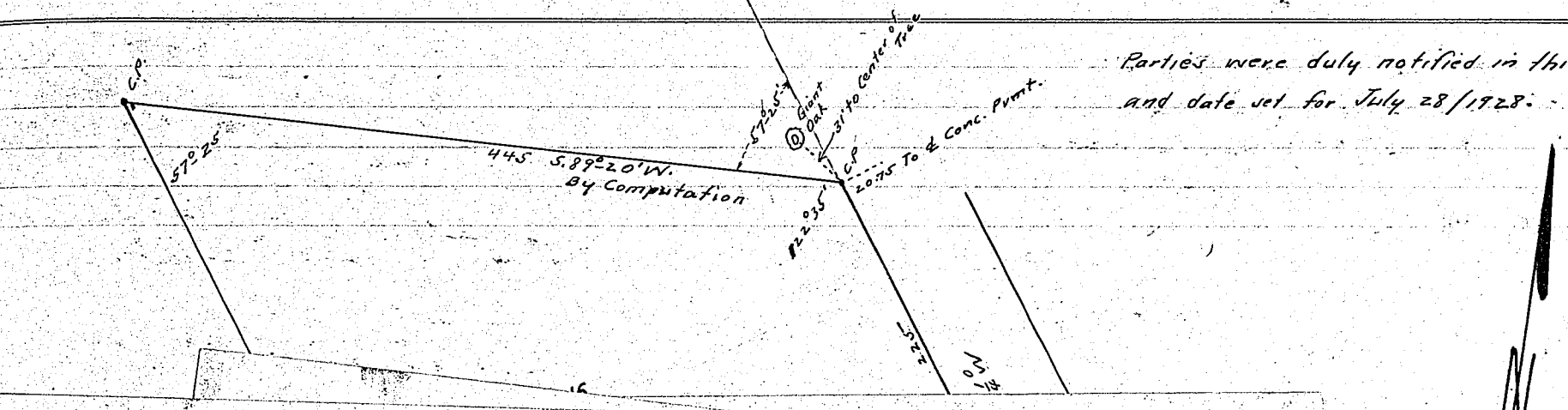

Parties were duly notified in this survey and date set for July 28/1928.

NOTICE OF SURVEY

Benjamen Stillwell,

, have employed D.H. Lessig

and set apart my land situated in Section

t, Kosciusko County, Indiana.

ay of July *19* 28*., and*

e survey taking place on said date, said sur-

ed.

will take notice and meet on said date at

Luella M. Cleland

e above named parties the above notice.

Luella M. Cleland

6 *day of* July *19* 28.

Geo. R. Louden

Notary Public



Diam.	Course	Links

of Goods Add.

oods Add Th 100' SE on ⊄ Rd.

DR 111 Pg. 208

132', NW W S to pob.

. 132' x 53½'.

y - Beach DR 107 - Pg 93.

l to Huntington Rd 536';

pob. This width is

be 226.5'. To give this

land 257½ would take all the alley & 14½' from the rear of the 9 lots.

I found the distance AD to overrun about 2 feet. Measuring Mrs Cave's in from the North I came almost to the line shown by her side walk at a maple tree. Beach & Mrs. Cave agreed to use the tree. Going 53½ South put Beach's South line at another maple tree. The back stakes were set accordingly. This makes the road about 31' wide on the S. of Beach. This ground was sold by Isaiah Good by meters & bounds and was never recorded as a plat. The streets and alleys I made in dimensions the same as those in his plat to the South. Iron Pipes were put in at lot corners.

D.H. Lessig Co. Surveyor

By G.A.N. July, 1928.

KOSCIUSKO COUNTY, INDIANA.

SECTION 6 TOWN 34 NORTH OF RANGE 7 EAST.

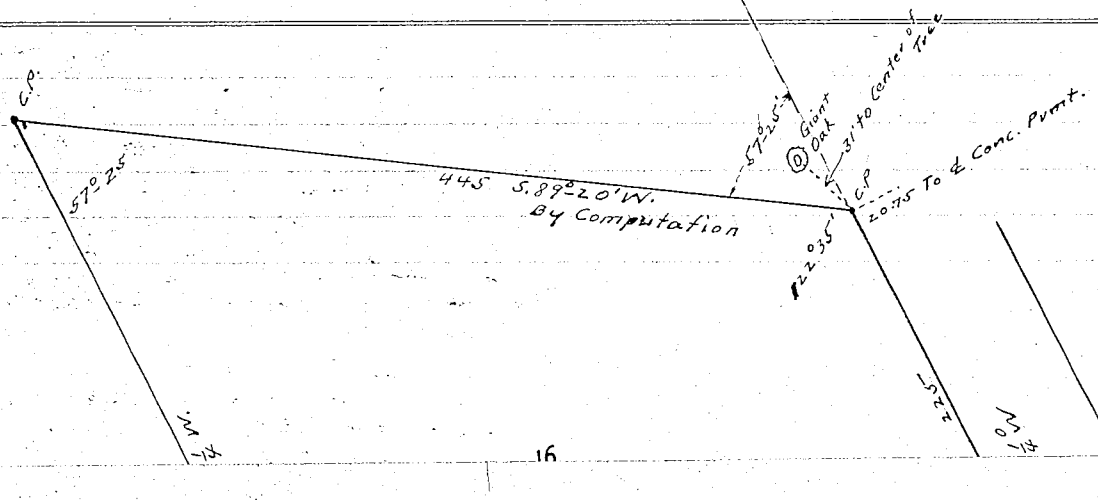

Parties were duly notified in this survey and date set for July 28/1928.

NOTICE OF SURVEY

State of Indiana, Kosciusko County, ss:

To Mary A. Pence, Frank Bailey, Benjamen Stillwell, Sarah Case Mrs A. A. Beach

You are hereby notified that I, the undersigned, have employed D. H. Lessig *Surveyor for Kosciusko County, Indiana, to divide and set apart my land situated in Section* 6 *Town* 34 *north, and range* 7 *east, Kosciusko County, Indiana.*

The survey will commence on the 28 th. *day of* July *19* 28, *and if inclement weather or any other reason prevents the survey taking place on said date, said survey will stand continued from day to day until finished.*

Your land being affected by said survey, you will take notice and meet on said date at the land to be surveyed

Signed x Lula M. C Leland

State of Indiana, Kosciusko County, ss:

I, the undersigned, swear that I gave to the above named parties the above notice.

x Lula M. C Leland

Subscribed and sworn to before me, the [illegible] *day of* July *19* 28.

Geo. P. Landen
Notary Public

My com. Expires March 11 1931

Reub. Williams & Sons, Printers, Warsaw

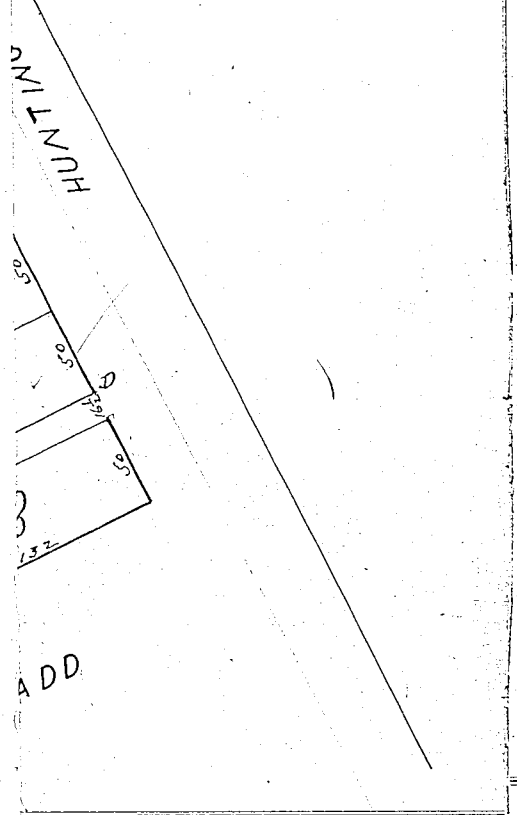

		Diam.	Course	Links	
					of Goods Add.
					oods Add Th 100' SE on ℄ Rd.
					DR 111 Pg. 208
					132'; NVVVSO to pob.
					132' x 53½'.
					y - Beach DR 107 - Pg 93.
					l to Huntington Rd 536';
					pob. This width is
					be 226.5'. To give this

land 257½ would take all the alley & 14½' from the rear of the 9 lots.
I found the distance AD to overrun about 2 feet. Measuring Mrs Cave's in from the North I came almost to the line shown by her side walk at a maple tree. Beach & Mrs Cave agreed to use the tree. Going 53½ South put Beach's South line at another maple tree. The back stakes were set accordingly. This makes the road about 31' wide on the S. of Beach.
This ground was sold by Isaiah Good by meets & bounds and was never recorded as a plat. The streets and alleys I made in dimensions the same as those in his plat to the South. Iron Pipes were put in at lot corners.

D.H. Lessig Co. Surveyor
By G.A.N. July, 1928.

KOSCIUSKO COUNTY, INDIANA.

SECTION 6 TOWN 34 NORTH OF RANGE 7 EAST.

Parties were duly notified in this survey and date set for July 28/1928.

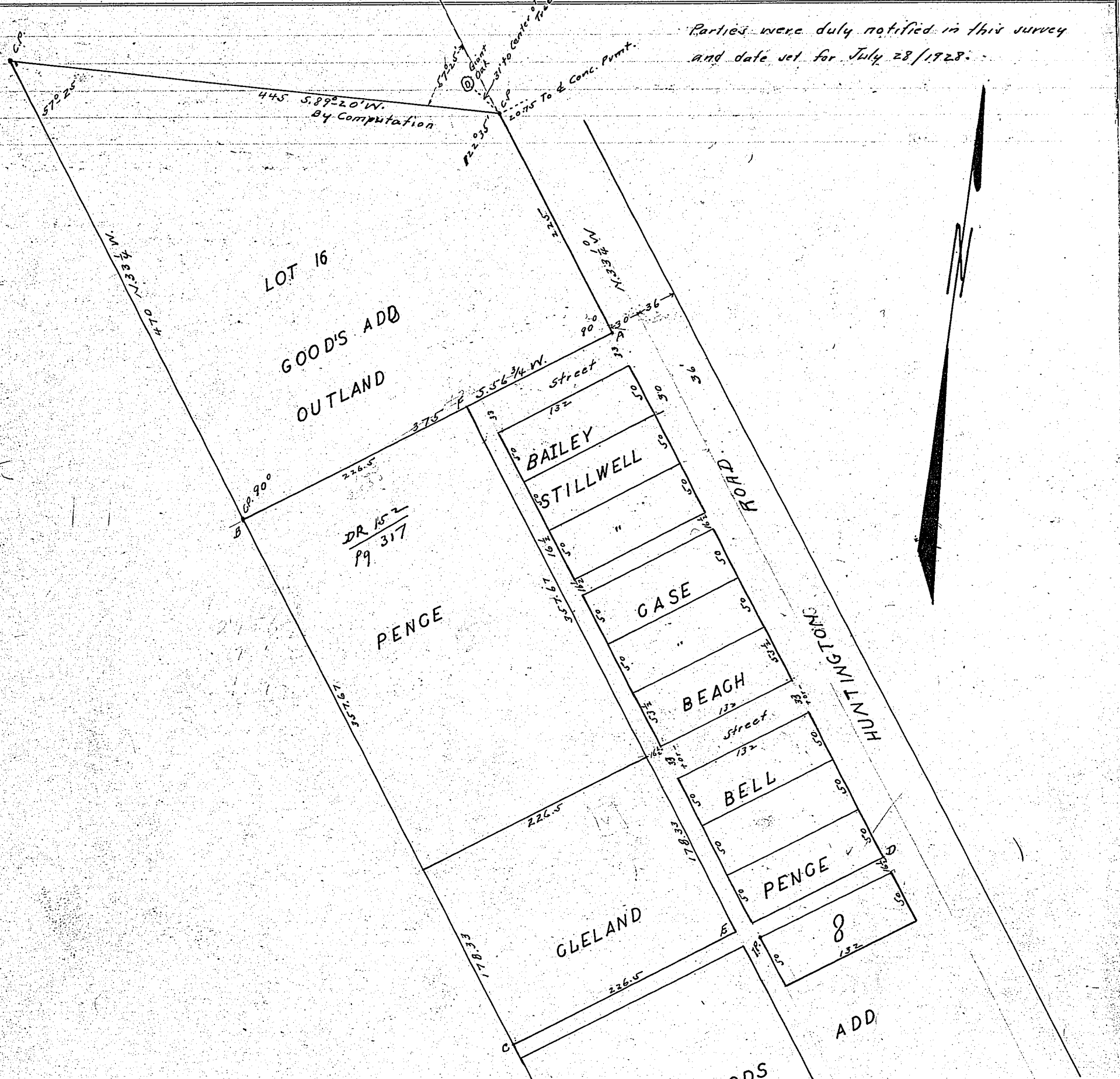

Corners	Witness Trees	Diam.	Course	Links	Corners	Witness Trees	Diam.	Course	Links

To survey a tract in Syracuse between the Main Part of Good's Add and Lot 16 of Goods Add.
Bailey's deed begins 83' S.33¼ E of the S.E Cor Lot 16 & goes 50 X 132 as shown.
Stillwell has 100 x 132 South-East of Bailey Beg ℄ Huntington Rd 82' SE of SE Cor Lot 16 Goods Add Th 100' SE on ℄ Rd. th S.W.ly 162' th N.W.ly parallel to H.Rd 100 ft to within 82 ft of ℄ Lot 16 th N.E.ly 162' to P.O.B. See DR 111 Pg. 208
Mrs. Case' deed DR 106 Pg. 172 Com at point on Rd 199' SE of SE Cor Lot 16, Th S.W. 132', S.E 50', N.E 132', N.W. 50 to pob.
She also owns one 50' lot next to this one.
Beach has a deed for 53½ ft beginning ^199½' NW of the N.E Cor Lot 8 Good's Add. th. 132' x 53½'.
(on W. side Hunt. St.)
See Good to Self DR 97 Pg 252 — Self-Kitson DR 99 — Pg 376 — Kitson-Juday DR 102 Pg 30 and Juday-Beach DR 107 - Pg 93.
The Pence ^Cleland Land W. of the lots is described as Beg at the S.W. Cor. Lot 16 th S.E.ly parallel to Huntington Rd 536'; thence N.E.ly at 90° ∠ 257½, thence N.W.ly parallel to road 536' thence S.W.ly 257½ to pob. This width is impossible and should be 375 less 132 for lots and less 16½' for an alley which would be 226.5'. To give this land 257½ would take all the alley & 14½' from the rear of the 9 lots.
I found the distance AD to overrun about 2 feet. Measuring Mrs Cave's in from the North I came almost to the line shown by her side walk at a maple tree. Beach & Mrs. Cave agreed to use the tree. Going S 53½ South put Beach's South line at another maple tree. The back stakes were set accordingly. This makes the road about 31' wide on the S. of Beach.
This ground was sold by Isaiah Good by metes & bounds and was never recorded as a plat. The streets and alleys I made in dimensions the same as those in his plat to the South. Iron Pipes were put in at lot corners.

D.H. Lessig Co. Surveyor
By G.A.N. July, 1928.

RECORD OF SURVEYS.

WILSON, HUMPHREYS & CO., LOGANSPORT, IND.

SECTION 3 TOWN 31 NORTH OF RANGE 4 EAST.

To divide SE 1/4 equally by E. & W. Line
Measured boundary lines.
Found E. & W. ends of division line by computation.
Staked line E. & W. from I.P. to stone.

D.H. Lessig Co. Sur.
By G.A.H. & M.S. Aug. 1, '28.
Very hot

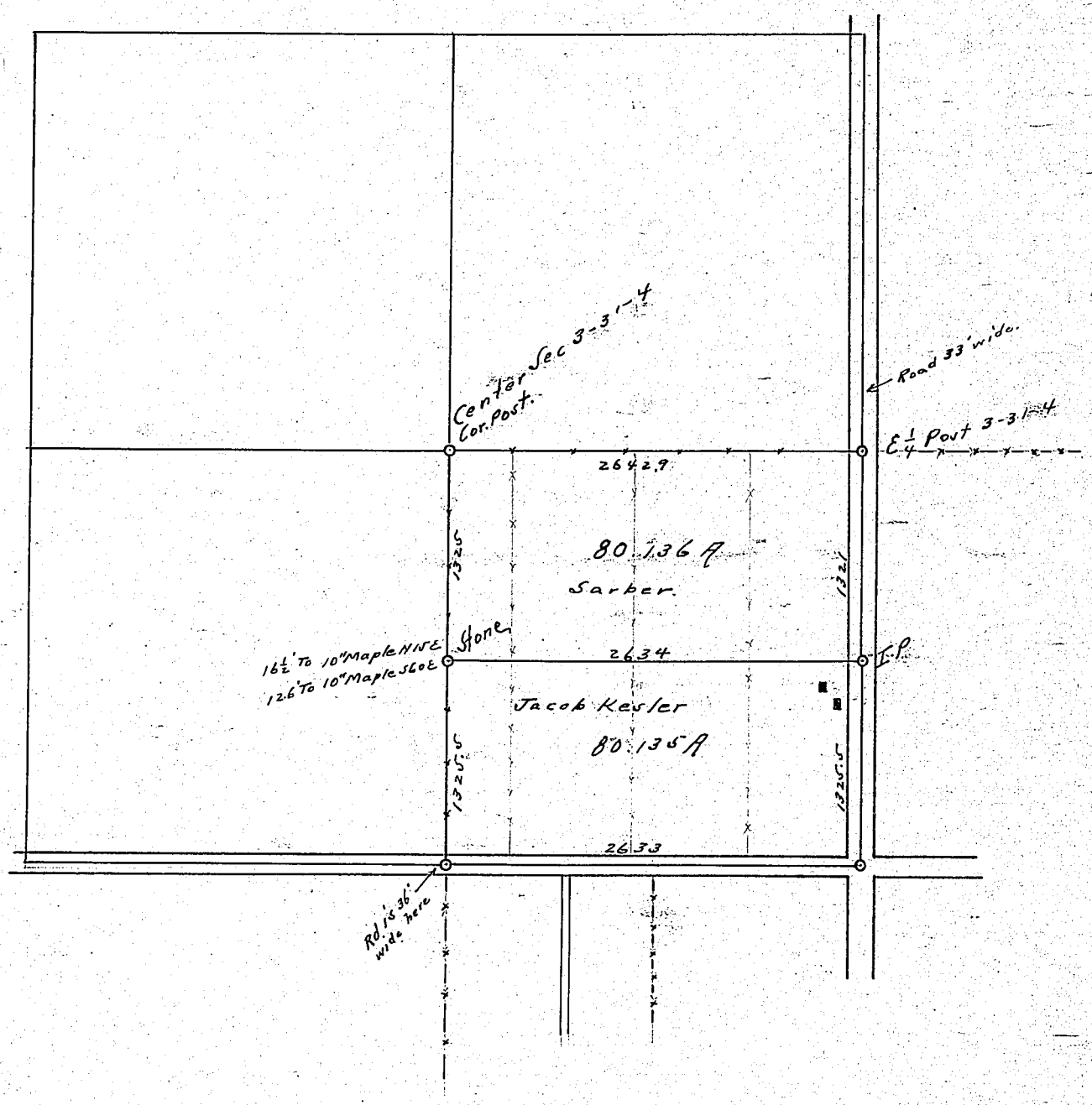

Corners	Witness Trees	Diam.	Course	Links	Corners	Witness Trees	Diam.	Course	Links

Pg 261
Bk 3.

NOTICE OF SURVEY

State of Indiana, Kosciusko County, ss:

To William Tusing, John Mishler, and Levi Kuhns

You are hereby notified that I, the undersigned, have employed D. H. Lessig *Surveyor for Kosciusko County, Indiana, to divide and set apart my land situated in Section* 21 *Town* 34 *north, and range* 5 *east, Kosciusko County, Indiana.*

The survey will commence on the 20th *day of* August, *19*28*, and if inclement weather or any other reason prevents the survey taking place on said date, said survey will stand continued from day to day until finished.*

Your land being affected by said survey, you will take notice and meet on said date at the corner West of Hastings , East Quarter Post of 21-34-5.

Signed Peter E Henry

State of Indiana, Kosciusko County, ss:

I, the undersigned, swear that I gave to the above named parties the above notice.

Peter E Henry

Subscribed and sworn to before me, the 11th *day of* July, *19*28.

Edward J Kinsey, Clerk
Kos. Cir. Court

Reub. Williams & Sons, Printers, Warsaw

KOSCIUSKO COUNTY, INDIANA.

SECTION 21 TOWN 34 NORTH OF RANGE 5 EAST.

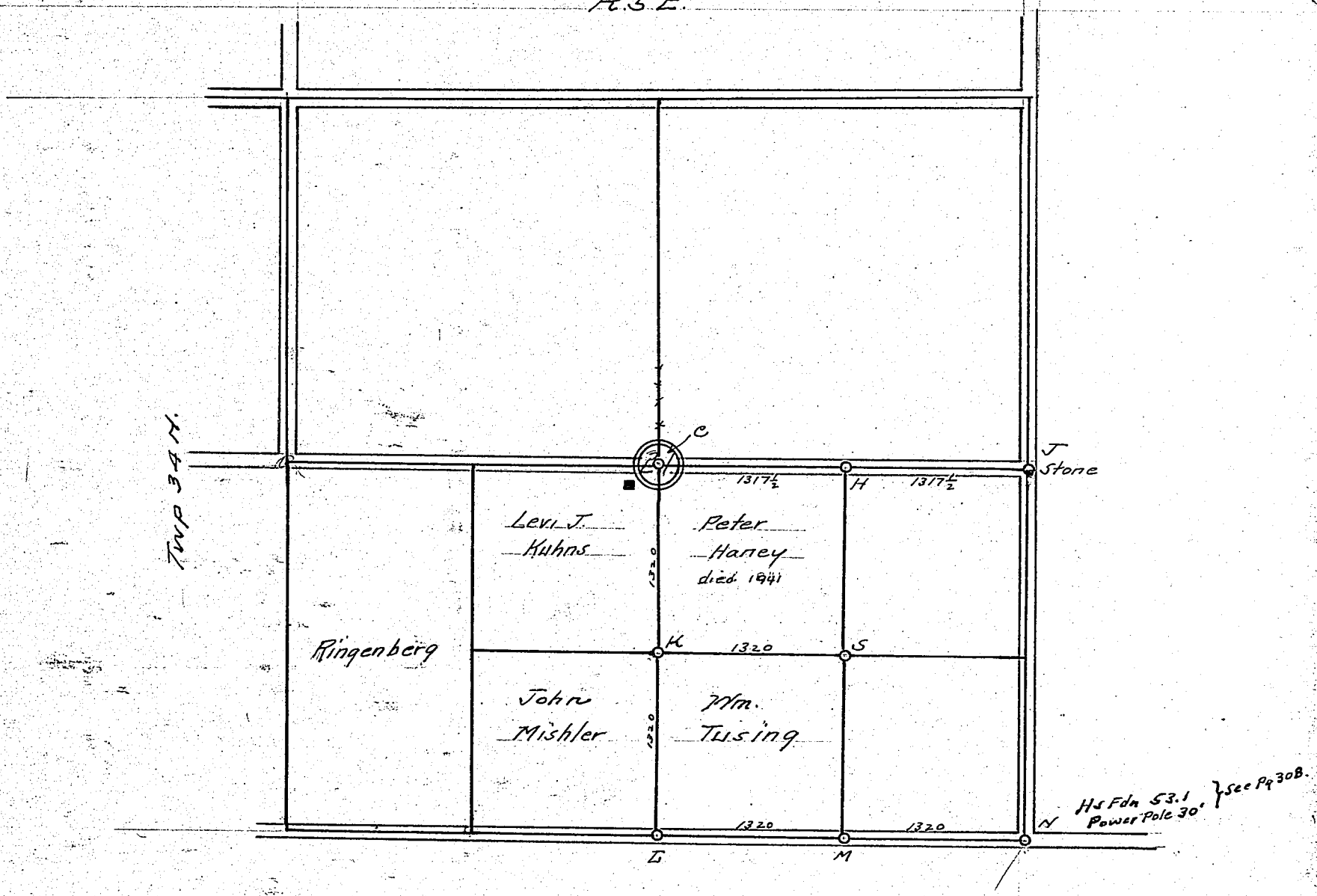

Corners	Witness Trees	Diam.	Course	Links
J.	Stone Cor. Post N.E. 29'			
	(6" down) " " S.E. 28.4'			
	" " S-W. 27.3			
	Porch Fdn N.W. 5.8'			
H.	Stone			
	6" down			
C.	I.P. on E. & W. ℄ Rd.			
K.	Iron Cor. Post.			
S.	Wood Cor. Post in place.			
N	Stone 18½' S. to Cor. Post.			
	(6" down) 24" Oak S 40 W 35' to N.R.R.			
	Barn Fdn N.W. 28½'			
L	Stake 2640 W. of N.			

Corners	Witness Trees	Diam.	Course	Links
C.J	By Gov. Survey figures 2635'			
L.N	" " " is 2640'			

Legal notice given for this survey to Kuhns - Mishler & Tusing and Aug. 20, 1928 set for survey.

Made survey according to above plat.

Set corner at C in ℄ Rd.

Run Line K.C. for new fence.

D.H. Lessig C.S.
By G.A.N. 1928.

RECORD OF SURVEYS,

WILSON, HUMPHREYS & CO., LOGANSPORT, IND.

SECTION 7-8 TOWN 34 NORTH OF RANGE 7 EAST.

For Mr. Simon Sluss

Mr. Hire

To get description & acreage of tracts with red circles around acreage.

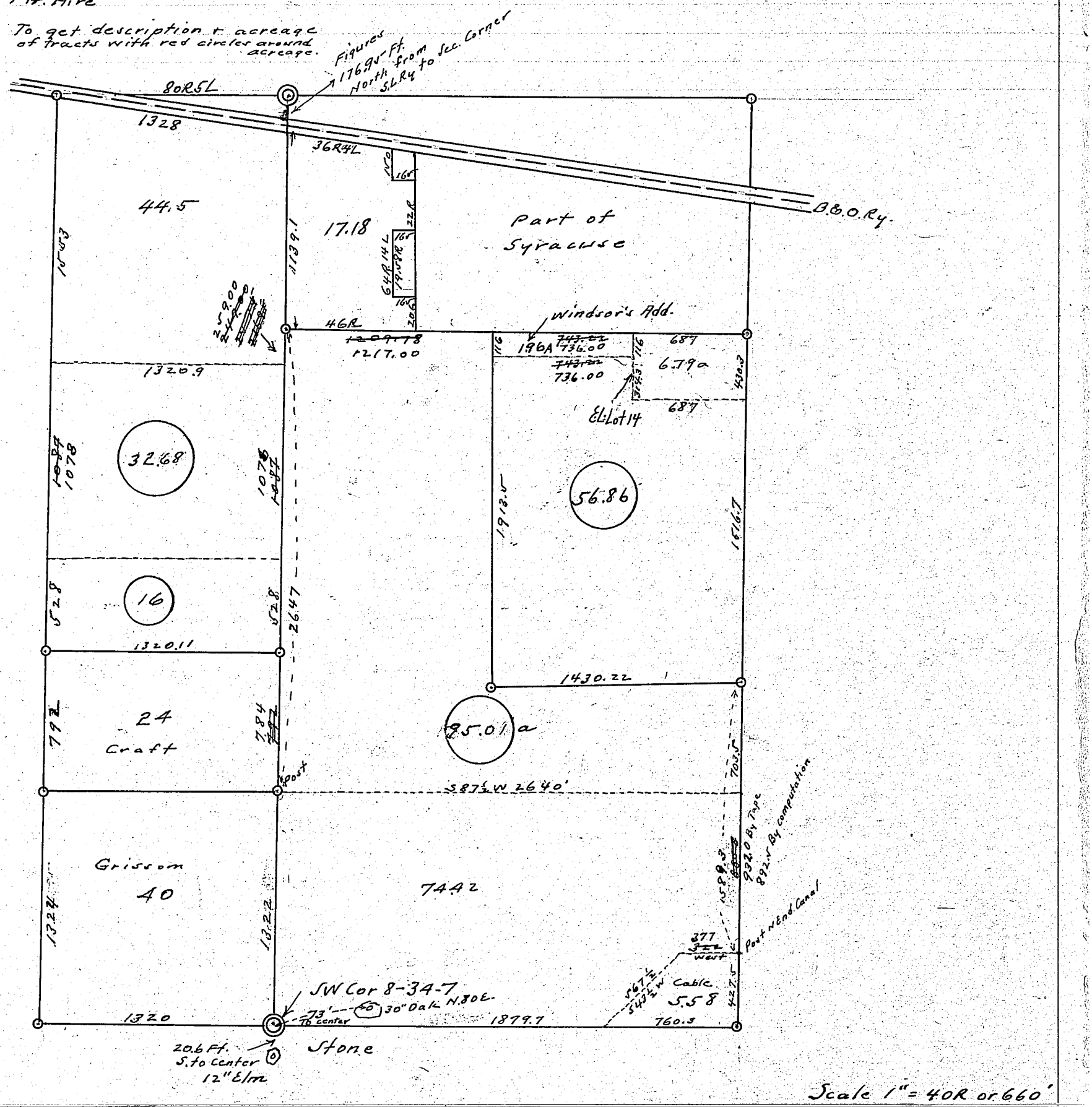

Scale 1" = 40R or 660'

Corners	Witness Trees	Diam.	Course	Links
	Beg at SW Cor NW¼ SW¼ 8-34-7 and running thence as follows:-			
	N 2½° W. on the Section Line			2647.00 feet,
	N. 87½° E. to W Windsor's Add to Syracuse Indiana			1217.00 feet,
	S. 2½° E. on said line to S of an alley			116.00 feet,
	N. 87½° E. on said alley line			736.00 feet,
	S. 2½° E.			314.30 feet,
	N. 87½° E. to N & S open line said section			687.00 feet,
	S. 2½° E. on said open line to SE cor. NE¼ SW¼ of said section			2220.20 feet,
	S. 87½° W.			2640.00 feet,
	To the place of beginning and containing 151.87 acres more or less.			

Corners	Witness Trees	Diam.	Course	Links
	Also all south of the railroad right-of-way in the E½ NE¼ of 7-34-7 except the North 44½ acres thereof, and containing 32.68 acres.			
	Also the N. 16 acres of the E½ SE¼ 7-34-7.			
	Summary 151.87 32.68 16.00 200.55 acres.			

D.H. Lessig C.S.
By G.A.H. 1928-11

KOSCIUSKO COUNTY, INDIANA.

SECTION 9-16 TOWN 34 NORTH OF RANGE 6 EAST.

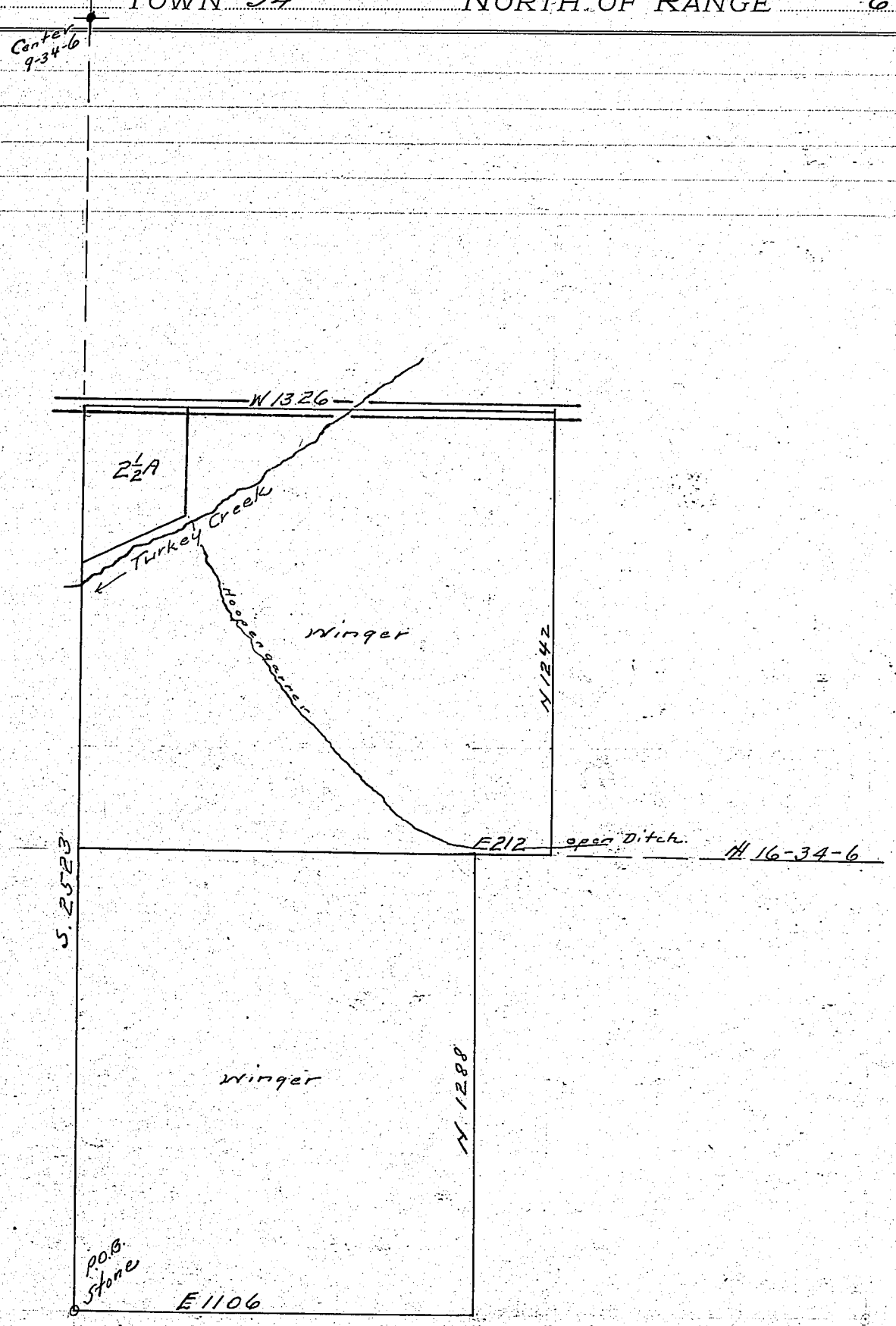

Corners	Witness Trees	Diam.	Course	Links

— Certificate of Acreage —

State of Indiana — ss.
Kosciusko County —

This is to certify that I, the undersigned duly elected, qualified and acting Surveyor in and for said County and State, did this 19th day of January, 1929 make a survey of a tract of land in Vanburen Township, said County & State, for Anna Winger, and that the description & acreage of the tract is as follows —

Beginning at a stone 1320 feet North of the center of Section 16, Township 34 North, Range 6 East, and running thence East 1106 feet, thence North 1288 feet to the North Line of said Section; thence East on said line 212 feet; thence North 1242 feet to the center line of a concrete road; thence West on said center line 1326 feet to the half section line of Section 9, said Township and range; thence South 2503 feet on half section lines of Sections 9 and 16 to the place of beginning, excepting therefrom the following:

Beginning at a point where the North & South half Section line of Section 9, Township 34 North, Range 6 East intersects the center line of Catherine Steet extended East from the Town of Milford Junction, and running thence South 436.92 feet to the Main Bluff on the North side of Turkey Creek; thence Northeasterly along said bluff 341.88 feet, thence North 300.96 feet to the center line of a highway, thence West 297 to the place of beginning and containing 2½ acres; the acreage outside of said exception being 68.01 acres more or less.

And in substantiation of the above I hereunto affix my hand and official seal this 19th day of January, 1929.

Will J. Taylor
Surveyor - Kosciusko County - Ind.

Corners	Witness Trees	Diam.	Course	Links

By Gw Jan, 1929.

RECORD OF SURVEYS.

WILSON, HUMPHREYS & CO., LOGANSPORT, IND.

SECTION 10 - 11 TOWN 34 NORTH OF RANGE 7 EAST.

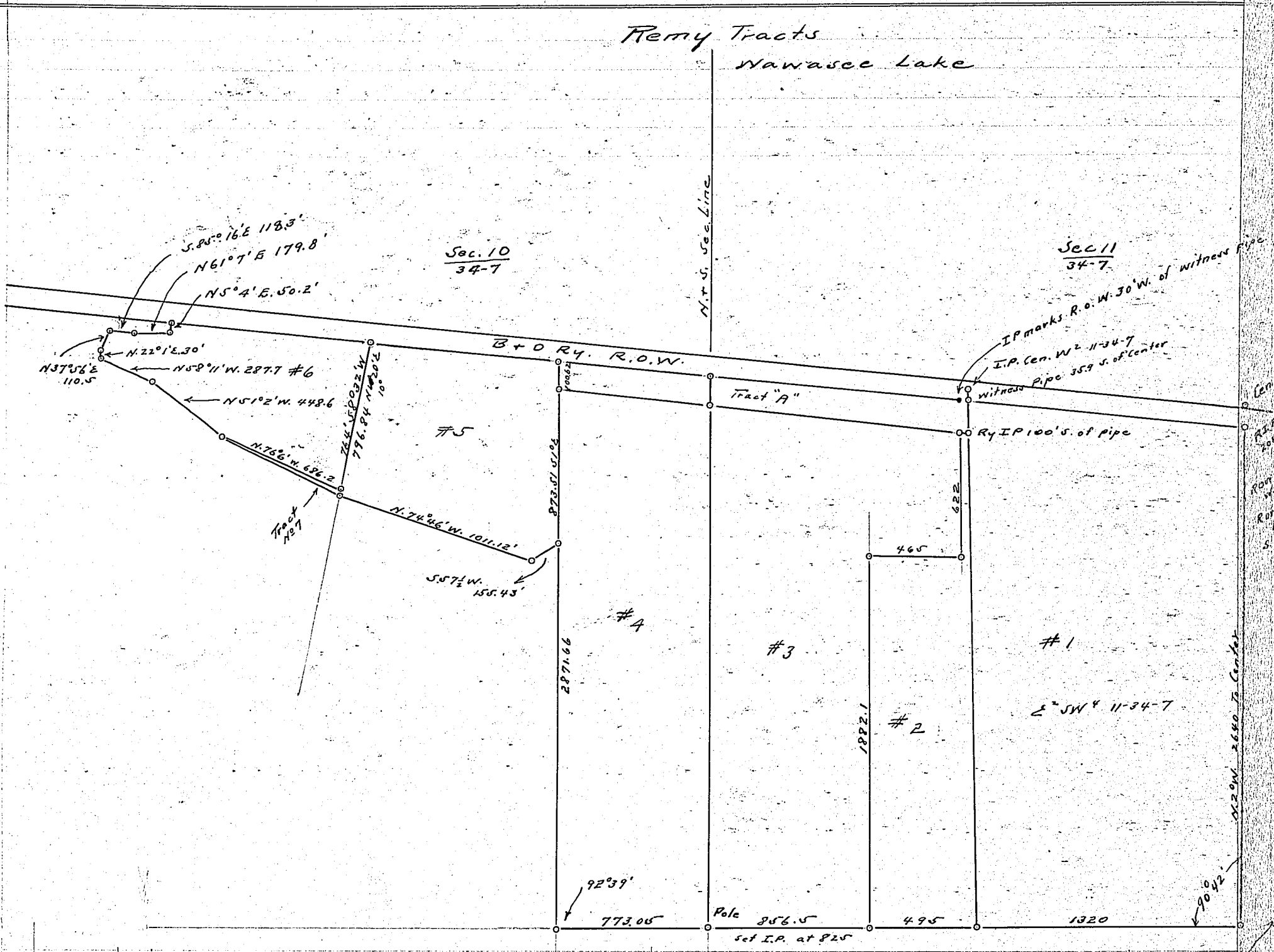

Tract #1. E½ SW¼ 11-34-7 Cont. 30 Acres more or less, besides lands covered by water. Deeded to Frank Remy by the Sandusky Cement Co. Dec. 15/1922.

Tract #3 — The SW fr¼ SW¼ & NW fr½ SW½ 11-34-7, excepting therefrom ten (10) acres owned by the heirs of John Rapp, deceased, and also excepting so much of sd. tract as may be included in the tract sold by Milton Woods and wife to the B & O R.R. by warranty deed, dated Aug. 25, 1911, and recorded Sept. 28-1911 DR 106 Pg 40 Records C.C.I. 44.93 acres more or less.

Corners	Witness Trees	Diam.	Course	Links
Tract #2. Com. at a point on the East Line of the W² SW¼ 11-34-7, N. of the Lake, where the Marsh begins, thence following the dry ground Westward across the Marsh 30 Rods; 495'; Thence Southward keeping E. of the island to the S. Line of Sd. section and including all S. & E. of Sd. Lines in Sd W² SW¼ Sec. 11— Also a strip of land 30' in width, from the present boat landing place on Lake Wawasee, off the E. side of sd above tract and extending N. from Sd Lake at Sd. landing place to the N. Line of the R.O.W. of the B&O Ry. Deeded to Frank Remy by Elizabeth & Isaac J. Grimes 5/19/1928.				

Corners	Witness Trees	Diam.	Course	Links
Tract #4 Beg. at the intersection of the South Line of the B & O Ry. R.O.W. and the E. Line 10-34-7 and running Th N.W. along the S. Line of Sd. R.O.W. 11.78¼ Chains (777.64 feet) to the E Line of a private driveway to Wawasee Inn; th. S. along the Sd E. Line of sd driveway and parallel thereto 43.51 Chains (2871.66') to the S. Line of Sd. Section 10 th E. on Sd Section Line to the E. Line of Sd Sec. 10 thence N. on Sd. Line to the p.o.b. & cont 49.15 acres more or less. Deeded to Frank Remy by William & Anna Moore 11/6/1919.				

KOSCIUSKO COUNTY, INDIANA.

SECTION ..... TOWN ..... NORTH OF RANGE ..... EAST.

Tract No 5- Beg at a point on the S Line of the Br O RR R.O.W 11.78¼ chains (777.64') North 84°34' W. of the Intersection of the Sd. S. Line of the Sd. R.O.W. with the E. Line Sec 10-34-7 and running thence S. 1°E 13.23½ chains (873.51 feet) to stake; thence S. 5 7½° W. 2.35½ chains to an iron bolt in the center line of the private driveway to Wawasee Inn; th N. 74°46' W. 15.32 chs (1011.12') to a large post, th N. 10°20' E. 12.07⅓ Chs (796.84 feet) to the S. Line of the Sd. Ry. R.O.W.; th South 84°34' E. along the Sd S. Line 14.43 chs (952.34') to the place of beg. Deeded to Frank Remy by Elizabeth & John T. Riddle Nov. 6, 1919.

Tract No 6.

A tract lying in Sec. 10-34-7 Beg. at a RR stake 824 feet S. 85°13' E. of a stone at the intersection of the S. Line of the R.O.W. of the Br.O.R.R. and the W. Line of the old FLAT BELLY Reserve; th S. 85°13' East 1020 feet along said line; th. S. 8°32' W. 764 feet; th N. 76°6' West 686.2 feet, Th. N. 51°2' W. 448.6 feet; th N. 58°11' West 287.7 ft; Th N. 22°1" E. 30 feet; th. N. 37°56' E. 110.5' to the R.R property line; th. S. 85°16' E. 118.3 feet, th N. 61°7' E. 179.8 feet; Th N. 5°04' E. 50.2 feet to the p.o.b. and cont. 16.68 acres more or less. It is intended that the S. Line of this plat shall correspond to the N. Line of Eli LiLLy's second plat of Wawasee.
Deeded to Frank Remy by Chas. E. & Nellie A. Gorham Jan-20-1923.

Tract "A"

A strip 100 feet wide in SE¼ NE¼ 10-34-7 in the SW¼ NW¼ & the NW¼ SW¼ 11-34-7 described as follows:
Beg. at a point in the E. Line NW¼-SW¼ Sec. 11-34-7 distant 50 feet measured at 90° angle to & Br O ROW. thence along Sd ¼ Sec. lines S. 0°01' E. 100.62 feet to the Ed of the Line secondly described in deed Aug. 25-1911. from Milton & Josephine Woods to the Br O Ry. DR 106 Pg 40.
Th N 83°36' W. parallel to and 150' feet distant (90° angle) from & Br O. 2111.8 feet to the end of the line thirdly described in parcel "B." in deed dated 8-30-1911 from W= E. & Anna Moore to Br O BK 96-Pg 29. Th N. 0°01' E. 100.62 feet to a point in the S. Line Br O Ry; th. S. 83°36' E. on Sd. R.O.W. Line 2112.5 feet to P.O.B. & cont. 4.86 A. more or less.
Deeded To Frank Remy by Br O. Ry. 7/25/1923.

Tract "B"

All the land lying South of the Br O RR in NW¼ 11-34-7 excepting therefrom so much of said tract as is included in the tract sold by Milton Woods & Wife to the Br O RR Co. by W. D. Aug. 25-1911 and recorded Sept 28/1911. DR. 106 Pg 40 Cont 1/4 acres more or less.
Deeded to Frank Remy by W. C. & Eva Woods Gants 10-8-24.

Corners	Witness Trees	Diam.	Course	Links
Tract No 7. A triangular parcel of ground in Sec. 10-34-7 beg. at an I.P. marking the center of Sec. 10-34-7 and running thence N. 1°50' E. 66.8 feet; thence N 34°52' W. 50 feet; Th N. 49°46' E. 315 feet to a place of beginning at a stone. Th N. 8°12' E. 30.1 feet to an I.P. Th N. 76°15' W. 418.35 feet to an I.P. Th S. 72°03' E. 422.80 feet to the pob & cont. 0.146 A.				
Note Tract 7 is not now owned by Remy Bishop road will change the S. Line of No 7.				

Corners	Witness Trees	Diam.	Course	Links
By G.A.N & H.E.S. Winter 28-29				

RECORD OF SURVEYS,

WILSON, HUMPHREYS & CO., LOGANSPORT, IND.

SECTION 18 TOWN 33 NORTH OF RANGE 6 EAST.

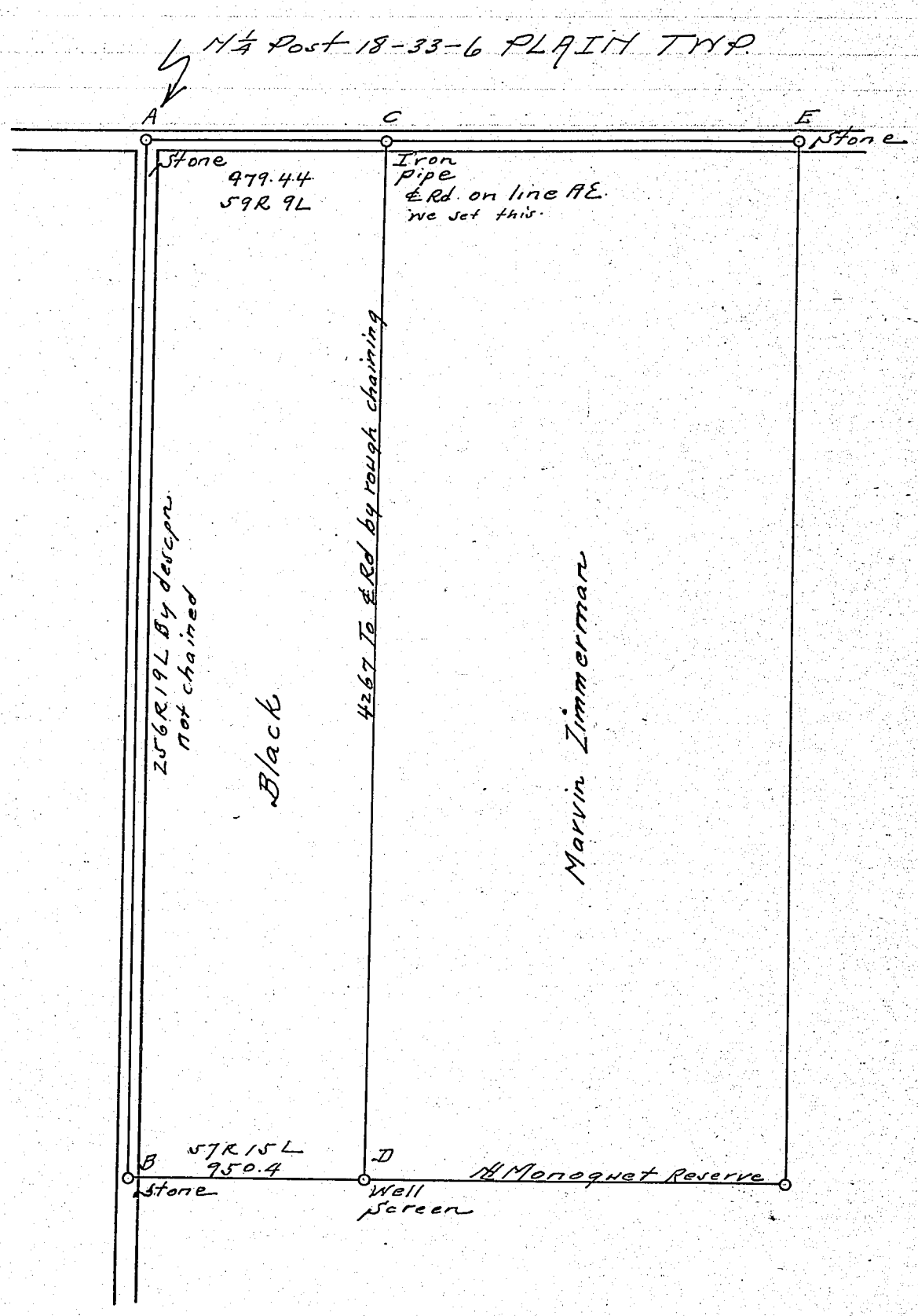

Purpose To Run Line C.D.

Corners	Witness Trees	Diam.	Course	Links
A	Stone down 15"	N¼ Pt. 18-33-6		
	Ry. I.P. N.W. 27½ feet.			
	Ry I.P. S.W. 30½ "			
B.	Stone down 12"			
	40" Oak N60E (?) 23½ feet.			
C.	We set an iron pipe on line AE.			
	AC = 979.44'			
	Fence S. 25.85'			
	Walnut Tree S 20 & 27'.			

Corners	Witness Trees	Diam.	Course	Links
D.	We put a well screen			
	24" Oak N.60°E. 28'			
	18" Poplar N70°W. 13.3'			
E	Stone 12" down			
	25' To fence S.			
AE	= 2651.8' By 100' Tape.			
	For W.J. Taylor Co. Surv.			
	By Geo Nye		Scale 1" = 600'	
	& Chas. Nichols			
	4-13-29.			

KOSCIUSKO COUNTY, INDIANA.

SECTION 6 TOWN 31 NORTH OF RANGE 6 EAST.

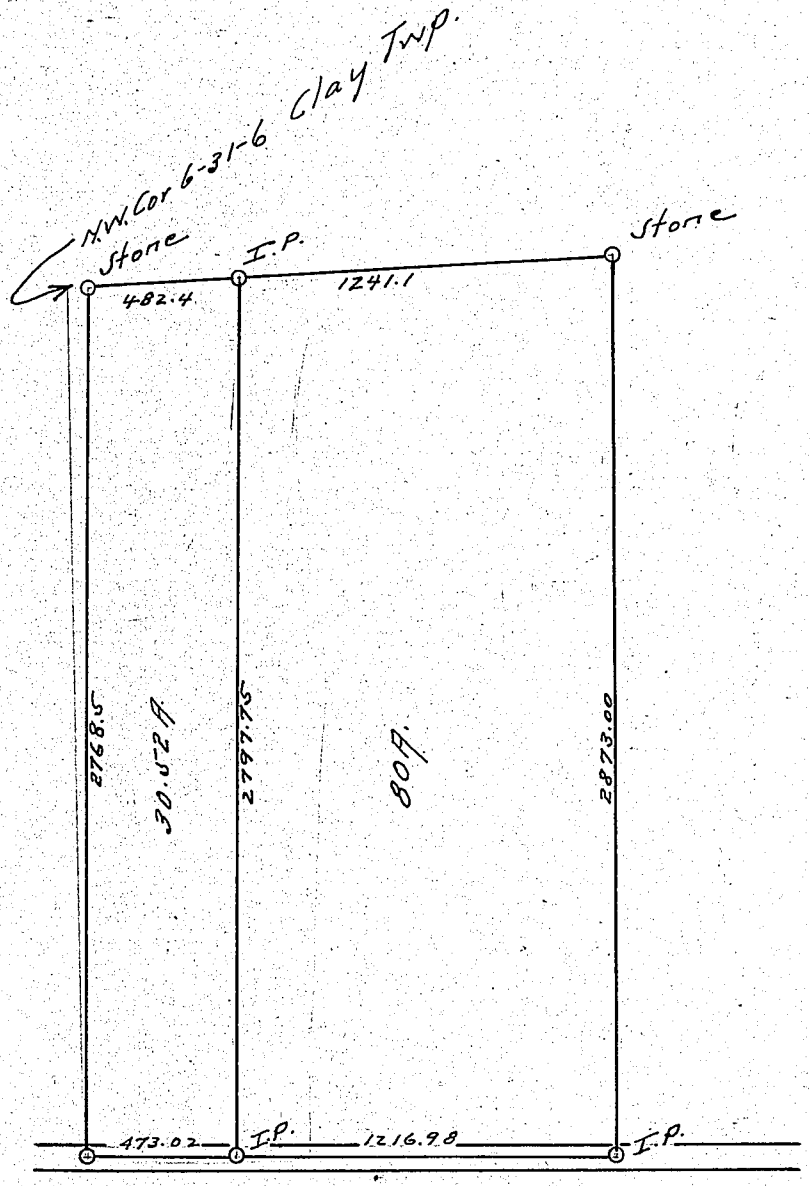

Purpose: To lay off the E. 80 A.

Wm Heisler Heirs.

Corners	Witness Trees	Diam.	Course	Links
Original descpn—				
Com. NW Cor. 6-31-6	Th S. 168 Rd ISL			(2781.90')
	N. 87½ E. 102 R.			(1683')
	N. on O.L. 174 Rd. ISL			(2880.90)
	To Qr. Post			
	W. 103 Rd 21 Lks.			(1713.36) To pob
Actual measurements were as shown above, cont. 110.52 A.				
Descpn. for W. Tract				
Com. NW Cor. 6-31-6				
Th S. 2768.5 To ℄ Hiway,				
E. 473.02 on ℄ Hiway, To I.P.,				
N. 2797.75 To I.P.				
W. 482.40 on ¼ Sec to pob Cont. 30.52 A. m. or l.				

Corners	Witness Trees	Diam.	Course	Links
Dscpn. for E. Tract				
Com. at I.P. ¼ 6-31-6				(482.40 E. of NW Cor Sec.)
S. 2797.75 To an I.P. in Cen. P. Hiway,				
E. on ℄ Rd. 1216.98' to open line sd Sec.				
N. 2873' to Qr. Post.				
W. on ¼ 1241.1 To p.o.b. & Cont. 80 A. m. or l.				
1/3 of 110.52 = 36.84				
2/3 = 73.68				
80 - 73.68 = 6.32 acres to be bought.				

Scale 1" = 600'
By W. J. Taylor
1929

RECORD OF SURVEYS,

WILSON, HUMPHREYS & CO., LOGANSPORT, IND.

SECTION 27 TOWN 32 NORTH OF RANGE 7 EAST.

To Lay off some lots in Barbour's Add in Pierceton
+ To find the S½ of O L 3 in Keith's Add.

G.A.H. + Shepler Scale 1" = 200'
for W.J. Taylor C.S.

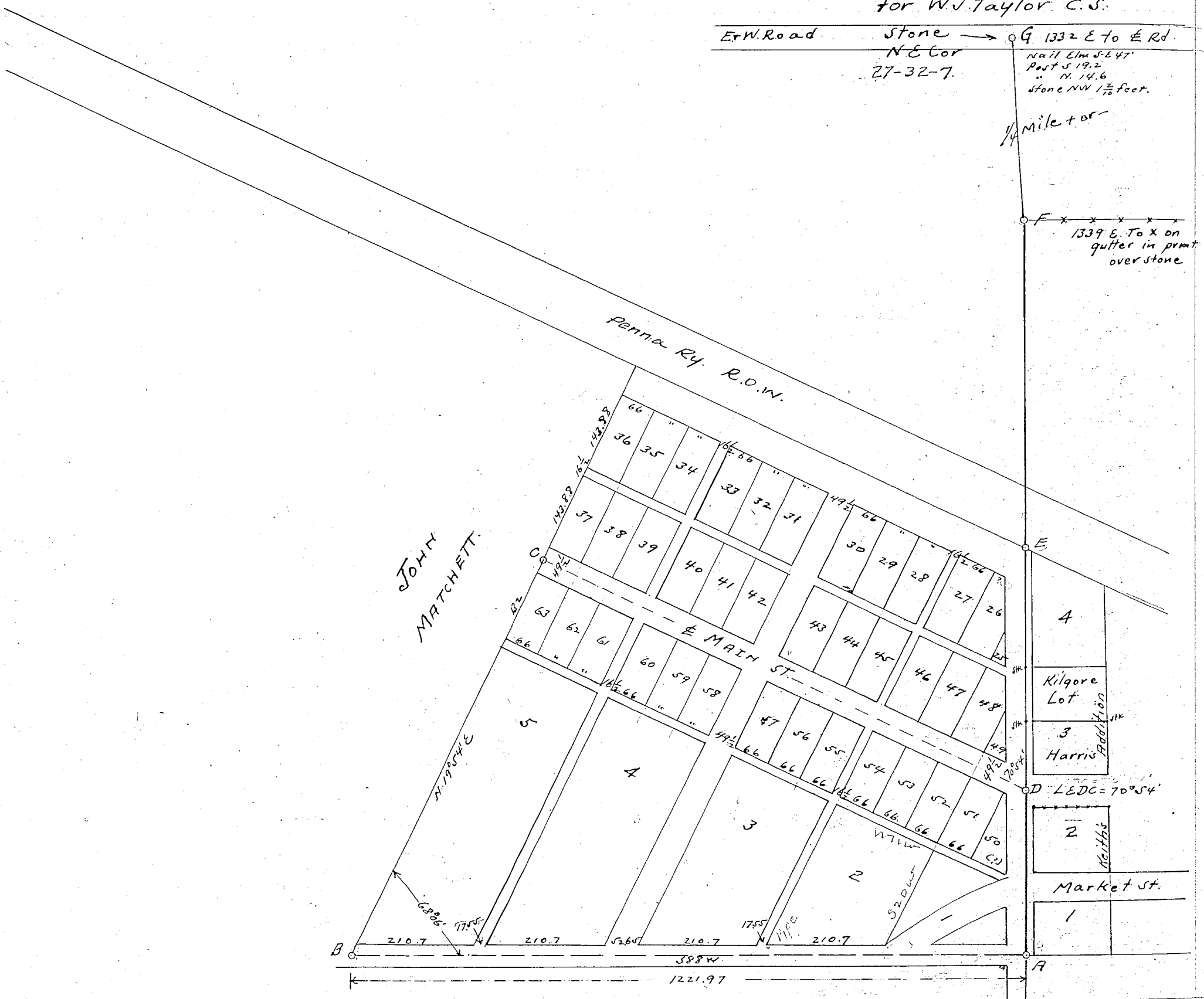

Corners	Witness Trees	Diam.	Course	Links
A	Iron Pipe in lawn End Post 10½' E. on S.L. O.P. of Pierceton Nail in Large Mple N 8 feet.			
B	Iron Pipe ℄ Rd on Er W lopen line + also corn W Barbour's Add. Light Pole SE 15.1 feet to nail Light Pole S-W 21.4 " " " Light Pole NE 31.15 " " "			
C	Iron Pipe on W Barbour Add'n on ℄ Main St. Nail in pole S-E 21.8 feet " " Tree N-E 21.0 " " " pole W 13.55 " Post N. 25.5'			

Corners	Witness Trees	Diam.	Course	Links
D	Iron Pipe on Sec. Line + ℄ Main St N.W. Nail in pole S-E 11.3 feet, " " 30" Maple S-W 42½ feet, " " pole N-E 35.4 " .			
E	Iron Pipe ℄ Ry + on Sec. Line. N+S. Iron Pipe S-E 14½' Post S-W 37.3' (nail) Head of Ry Spike Elm S-E 18.65 feet.			
F	Stone at end of Er W fence FA = 1330 + or - EA = 732.7 BA = 1221.97 L EDC = 70° 54'		A N 1371.2' W. of an IP in prmt on N+ St (H-Pg 269)	

1" = 200'

Description for the Pierceton Lot.

The east 70 feet of Lot 3 of Barbour's Addition to Pierceton, Indiana, being more definitely described as follows:

Beginning at the south-east corner of said lot and running thence N. 20° E. along the west line of an alley 300.3 feet to an iron pipe,

Thence N. 71½° W. along the south side of an alley 70.2 feet to an iron pipe,

Thence S. 20° W. 326.9 feet to an iron pipe on the north side of the Pierceton Road,

Thence N. 88° E. 74.6 feet to the place of beginning which is marked by an iron pipe.

CB & GN 6-61 For Mr. Mort who is selling the above tract.

Railroad R.O.W.

1929

Diam.	Course	Links	
			is 1' W. of walk.
			7 B's Add.
			" "
			Lot) K's "

1"=200'

old fence ℄ OL 2 Keith's Add is on S.L. St.

on ℄ 5th St it is 456.8' from ℄ ~~5th~~ Market St to ℄ Ry.

on ℄ 4th St it is 366.8 from ℄ Market St to ℄ Ry.

Glenn Forsythe 1-2 Blk 17 & E½ 7 & 8 Blk 17.

Mort S.L. OL 5. ~~Keiths~~ B's Add.

Ross McNamara 4 & 5 Blk 7.

Found that the line GFA must break at F. to fit the map of Pierceton & the plats on file. A the section Line from G to the Corner 1 mile South would perhaps not strike A but A is 180' W. of the S-W Cor of the O.P. of Pierceton & this is according to the description on the O.P. q.v.

...CUMBIA, INDIANA.

SECTION 27 TOWN 32 NORTH OF RANGE 7 EAST.

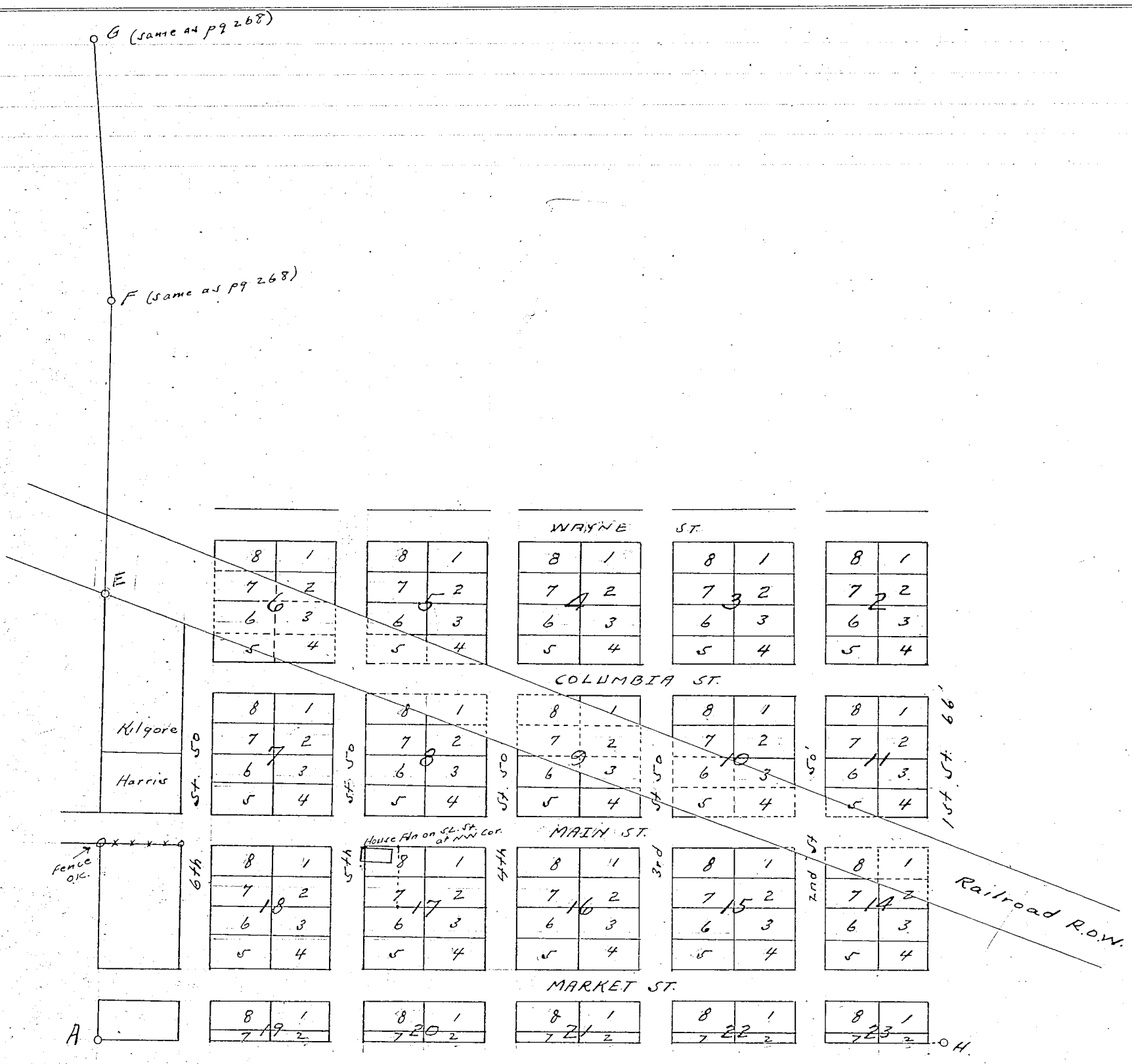

1929

Corners	Witness Trees	Diam.	Course	Links
G (Pg 268) (+ Pg 269)	Stone NE Cor 27-32-7			
	Nail in Elm S-E 47 feet			
	End Post S 19.2'			
	" " N. 14.6'			
	Stone with "X" on NW 1 2/10 feet.			
H.	Iron Pipe in Pvmt. up town. on ℄ O.P.			
	Cor. Hdw Store S.E. 40.9'			
	Cor Restaurant N.E. 41.3'			
	NW Cor Fdn old House W End Lot 8 Blk 17 is ℄ St. (oldest house in Town)			
	old fence ℄ O.L. 2 Keith's Add is on St. St.			
	on ℄ 5th St it is 456.8' from ℄ ~~5th~~ Market St to ℄ Ry.			
	on ℄ 4th St it is 366.8 from ℄ Market St to ℄ Ry.			

Corners	Witness Trees	Diam.	Course	Links
	P.L. N+S on W Side of 4th St is 1' W. of walk.			
	Staked the following lots —			
	Forrest Keener Lots 56 + 57 B's Add.			
	Jennie O Guy Lot 42 " "			
	John + Mary Harris S½ Lot 3 (outlot) K's "			
	Dave Linn Lot 48 B's Add.			
	Emma Leiter (N.C.) Lot 3 Blk 17.			
	Geo. Leiter 5-6-7-8 Blk 8.			
	J.E. + D. Speigle 2-3-4 Blk 8			
	G.W. Perkins Lot 45 B's Add.			
	Glenn Forsythe 1-2 Blk 17 + E½ 7 + 8 Blk 17.			
	Mort St. O.L. 5. ~~Keith's~~ B's Add.			
	Ross McNamara 4 + 5 Blk 7.			
	Found that the line GFA must break at F. to fit the map of Pierceton + the plats on file.			
	A the section Line from G to the Corner 1 mile South would perhaps not strike A but A is 180' W. of the S-W Cor of the O.P. of Pierceton + this is according to the description on the O.P. q.v.			

1" = 200'

RECORD OF SURVEYS,

WILSON, HUMPHREYS & CO., LOGANSPORT, IND.

SECTION 15 TOWN 32 NORTH OF RANGE 4 EAST.

To relocate W¼ Post.
Measured in from S & from E & set stone in River bottom land.

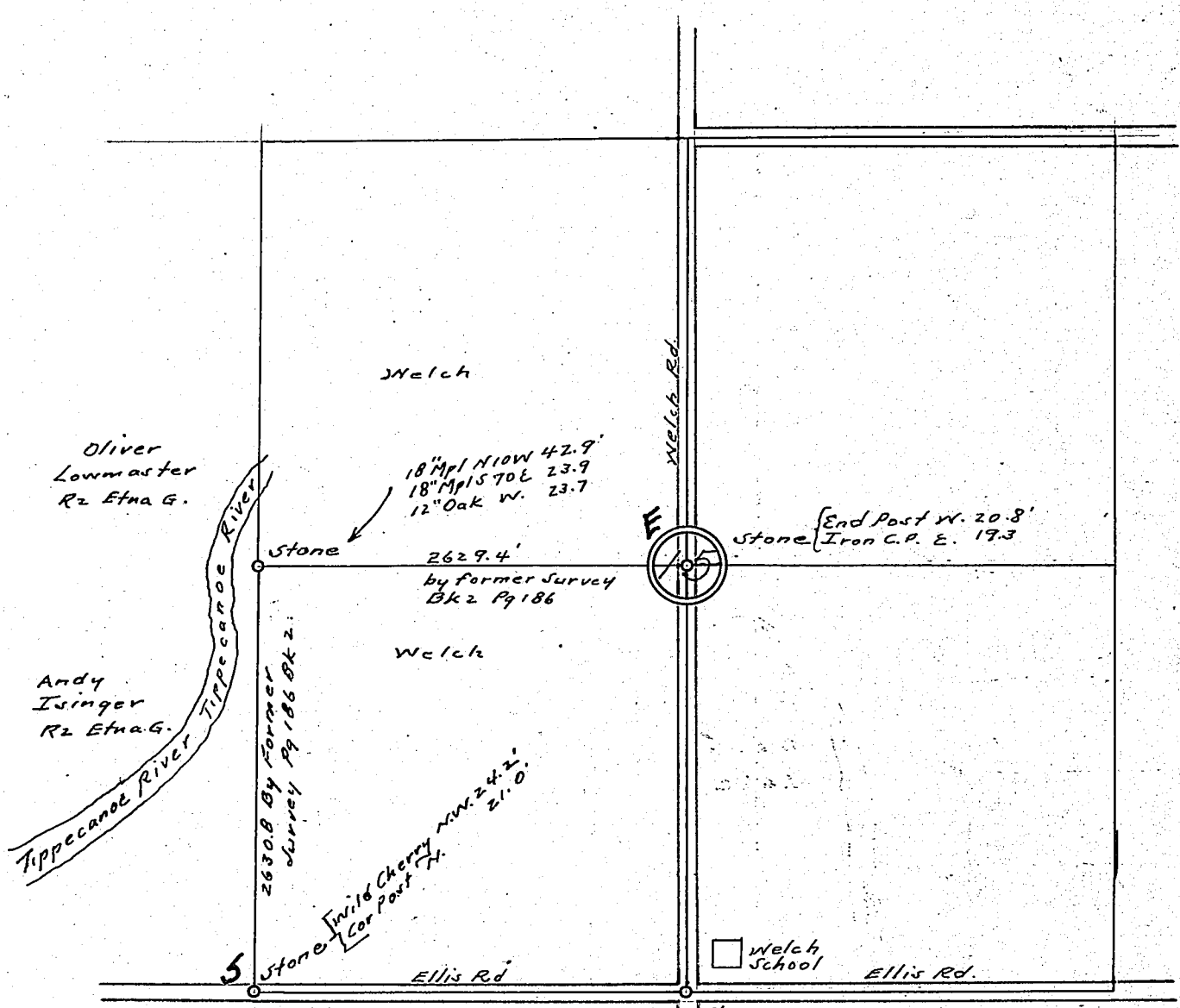

Corners	Witness Trees	Diam.	Course	Links	Corners	Witness Trees	Diam.	Course	Links

W.J. Taylor C.S.
By G.A.H. & Harold Shepler
9/28/29.

KOSCIUSKO COUNTY, INDIANA.

SECTION 30 TOWN 33 NORTH OF RANGE 5 EAST.

Town line BC for Liza Jane Funk & Mr. Fribley (onion king).

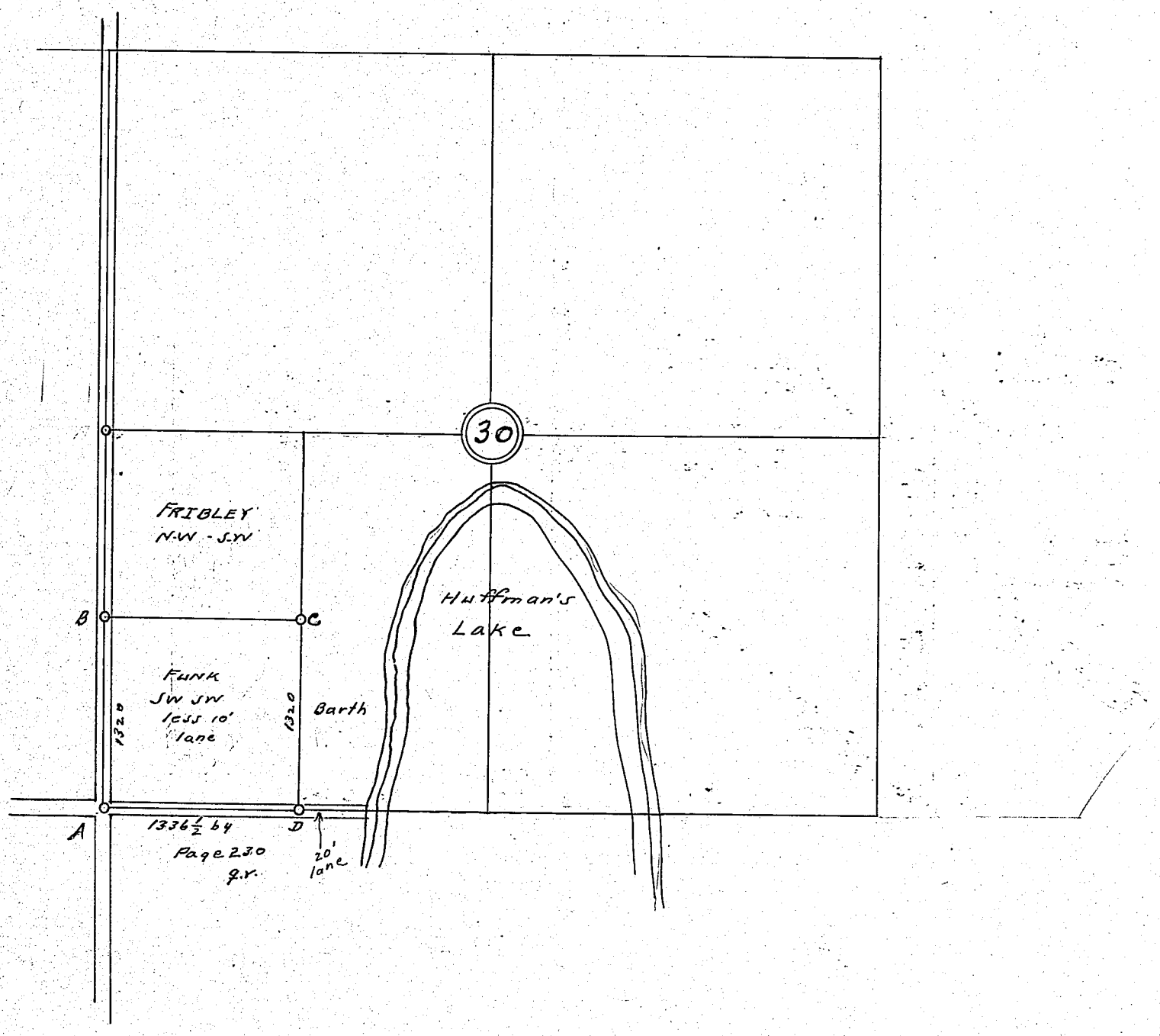

Corners	Witness Trees	Diam.	Course	Links
A	Stone RIP SW 28.45'			
	RIP SE 22.75'			
D	Stone in lane 10' S. of RIP.			

Corners	Witness Trees	Diam.	Course	Links
Found A & chained ¼ mile N. & Rd				
Found D & " " " " along fence				
Set stakes on line BC.				
			W. J. Taylor C.S.	
			By GAN & Shepler	
			Nov. 2/29.	

RECORD OF SURVEYS,

WILSON, HUMPHREYS & CO., LOGANSPORT, IND.

SECTION 7 and 8 TOWN 34 NORTH OF RANGE 7 EAST.

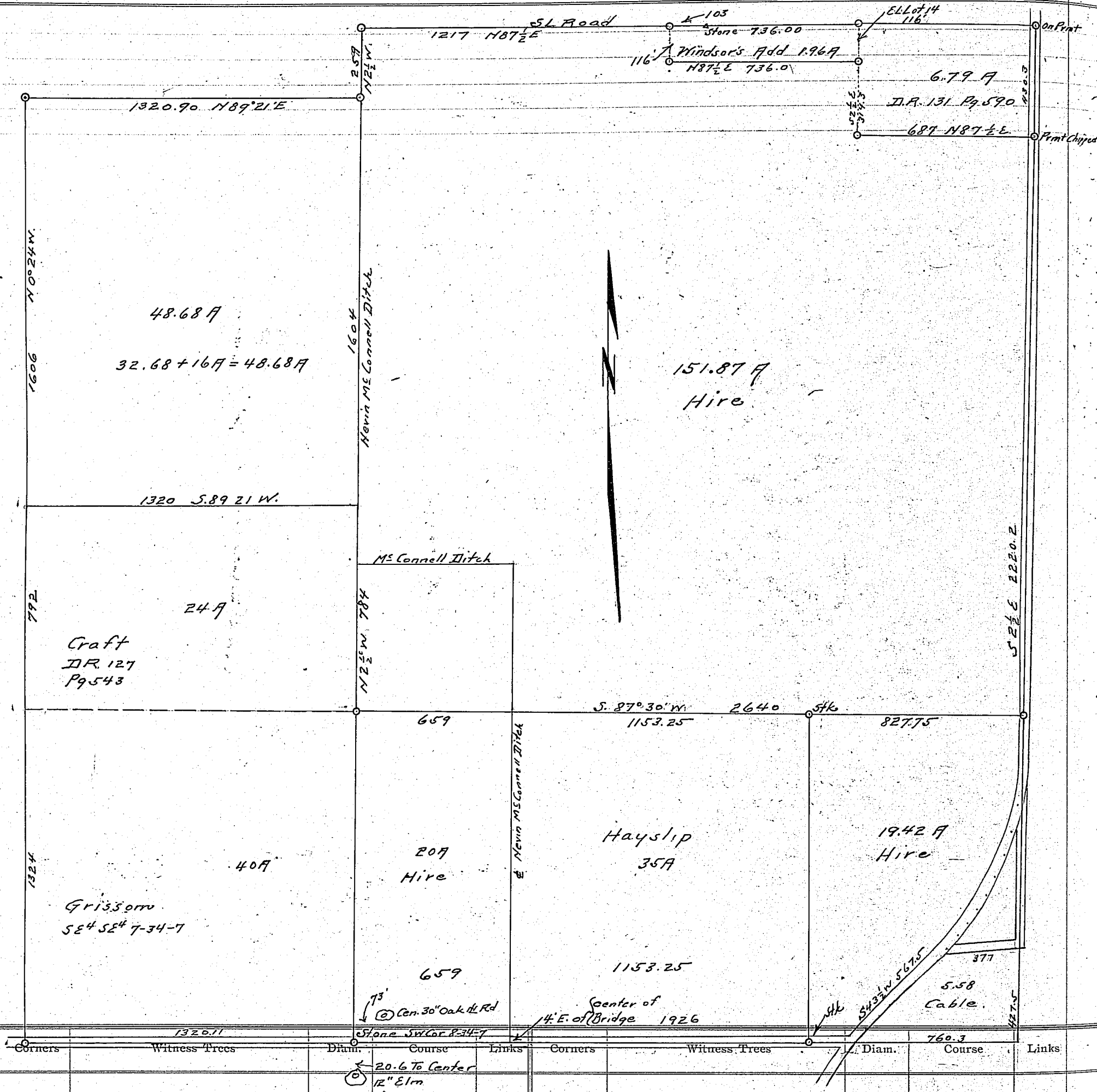

HIRE SURVEY
S.E. of SYRACUSE, IND.
To cut out 35A for Hayslip

KOSCIUSKO COUNTY, INDIANA.

SECTION 22 and 23 TOWN 31 NORTH OF RANGE 6 EAST.

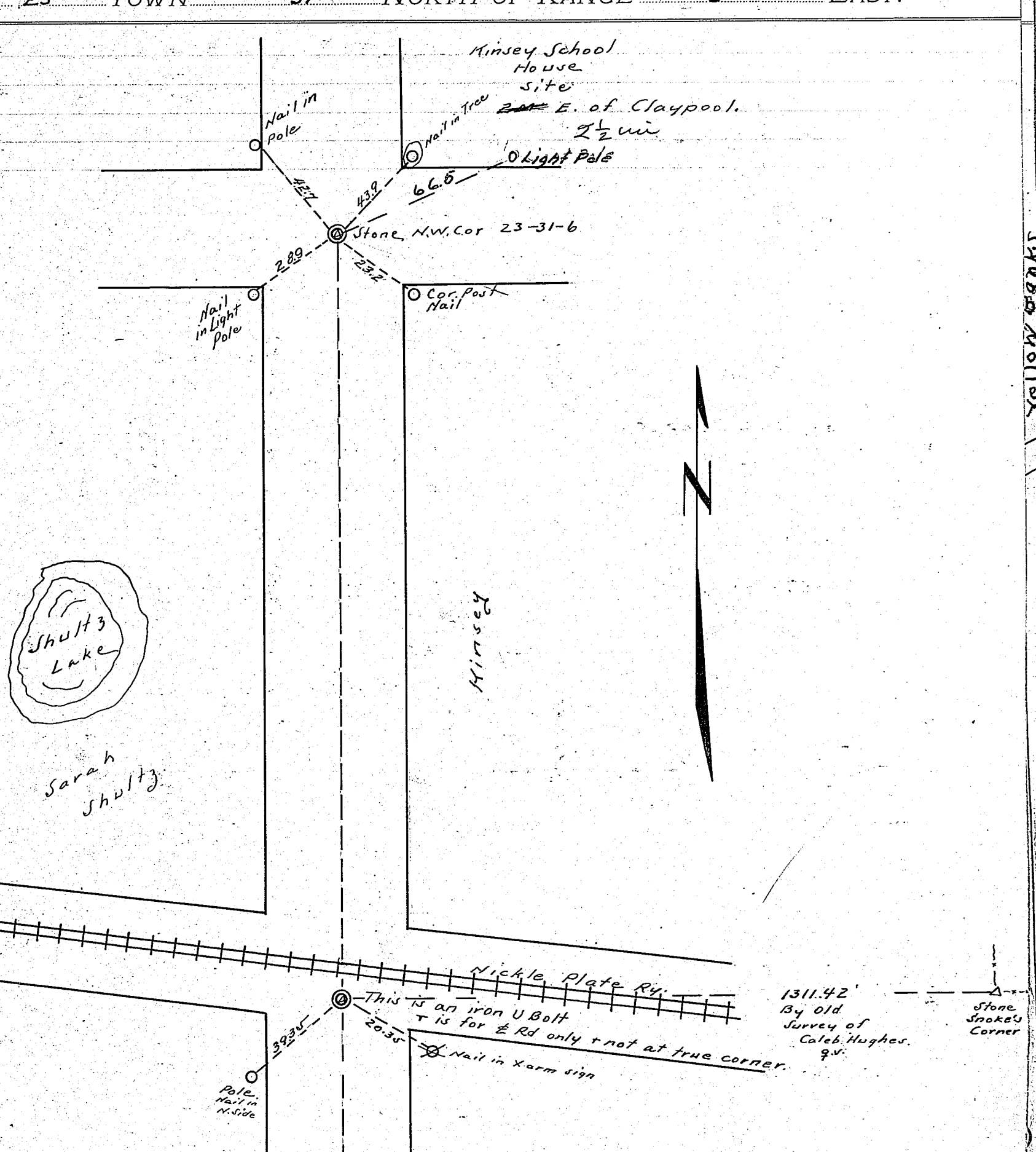

Corners	Witness Trees	Diam.	Course	Links	Corners	Witness Trees	Diam.	Course	Links
						To give Leland Kinsey et al a fence line. Run ℄ of road and set stakes 20' East. W.J. Taylor C.S. By G.A.M. & H.E.S. Sept. 1, 1930.			
					N.B.	It is said that the true corner is under the railroad track. We did not measure from the North to find out.			

RECORD OF SURVEYS,

WILSON, HUMPHREYS & CO., LOGANSPORT, IND.

SECTION 9 TOWN 34 NORTH OF RANGE 7 EAST.

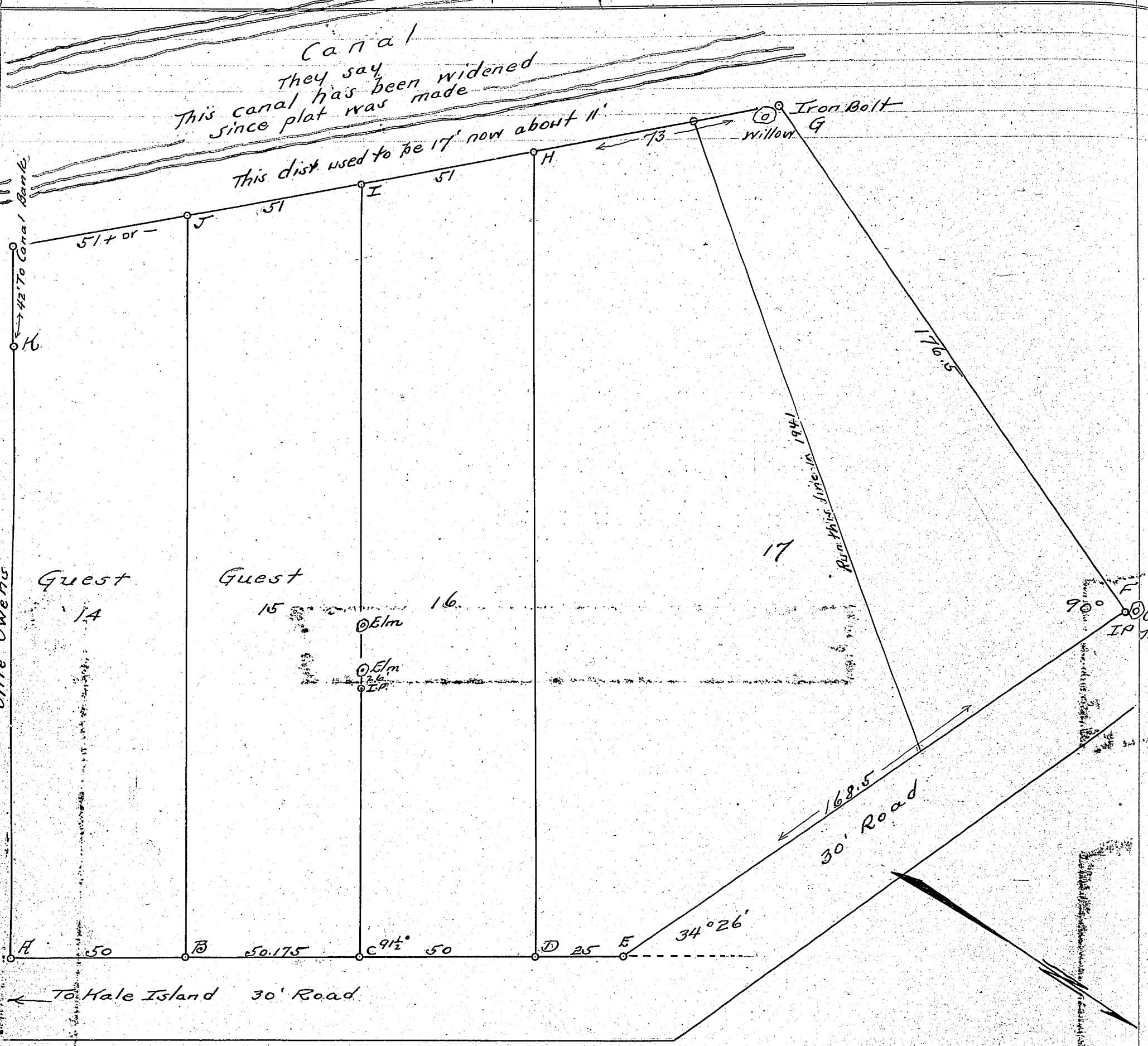

Corners	Witness Trees	Diam.	Course	Links
A	Put pipe in here. Lines with BC.			
B	Found pipe here.			
C	" " "			
D	Pipe by mail box. Does not line with BC.			
E	Dug but found no pipe. Point is in road.			
F	Found large pipe by Wild Cherry said to be the original			
G	Found I Bolt by Small Willow			
H	Found I.P. & it checked			
I	Ditto 2" Willow N 20 W 1.9' 6" do S 35 W 11.9'			
J	Put I.P. in former hole 2 Willow S 10 W 6.85' do S 25 E 15.75'			
K	Compromise Pipe put here. Elm S 40 W 4.9' W. Oak N 20 W 12.0' Guest & Owens both present.			

By W.J. Taylor C.S.
By Geo. R. Nye - 1930

Corners	Witness Trees	Diam.	Course	Links
Purpose - To Check Line I.C. and mark J.B. also to locate K.				

KOSCIUSKO COUNTY, INDIANA.

SECTION 13 TOWN 34 NORTH OF RANGE 7 EAST.

Purpose — To set on S¼ Post, line on the SE Cor of Section 13 & continue this line on west to the lake and then chain the distance from the ¼ post west to the lake

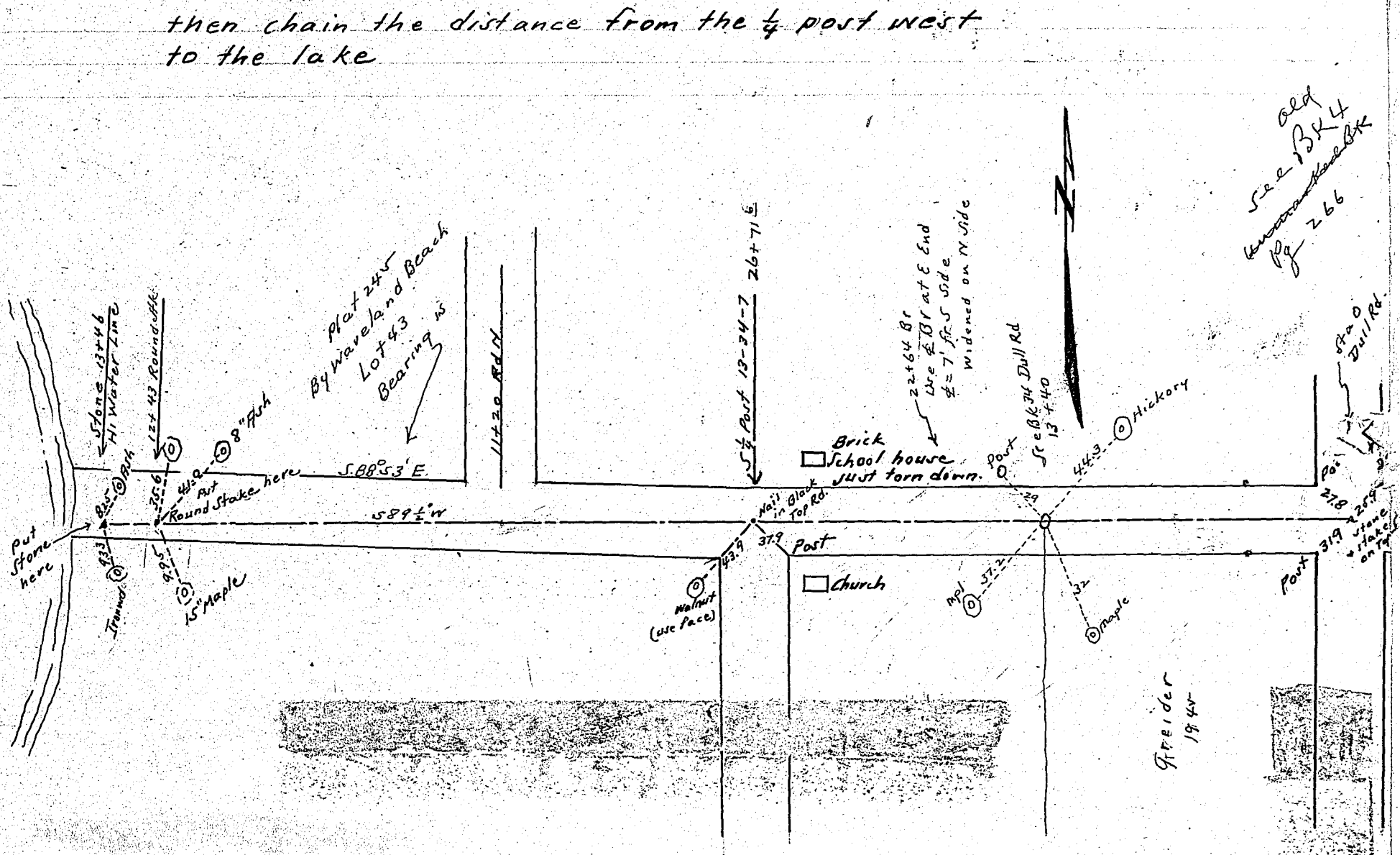

Corners	Witness Trees	Diam.	Course	Links	Corners	Witness Trees	Diam.	Course	Links
	old BK 4 See ~~Black Bk~~ Pg 266 BK 2 Pg 47								

See Pg 423 This BK

W. J. Taylor C.S.
By G.A.N & H.E.S.
8-18-31.

RECORD OF SURVEYS.

WILSON, HUMPHREYS & CO., LOGANSPORT, IND.

SECTION 35 TOWN 33 NORTH OF RANGE 6 EAST.

THE HIGHLANDS

LITTLE CHAPMAN'S LAKE

Lots 1 to 30 inc.

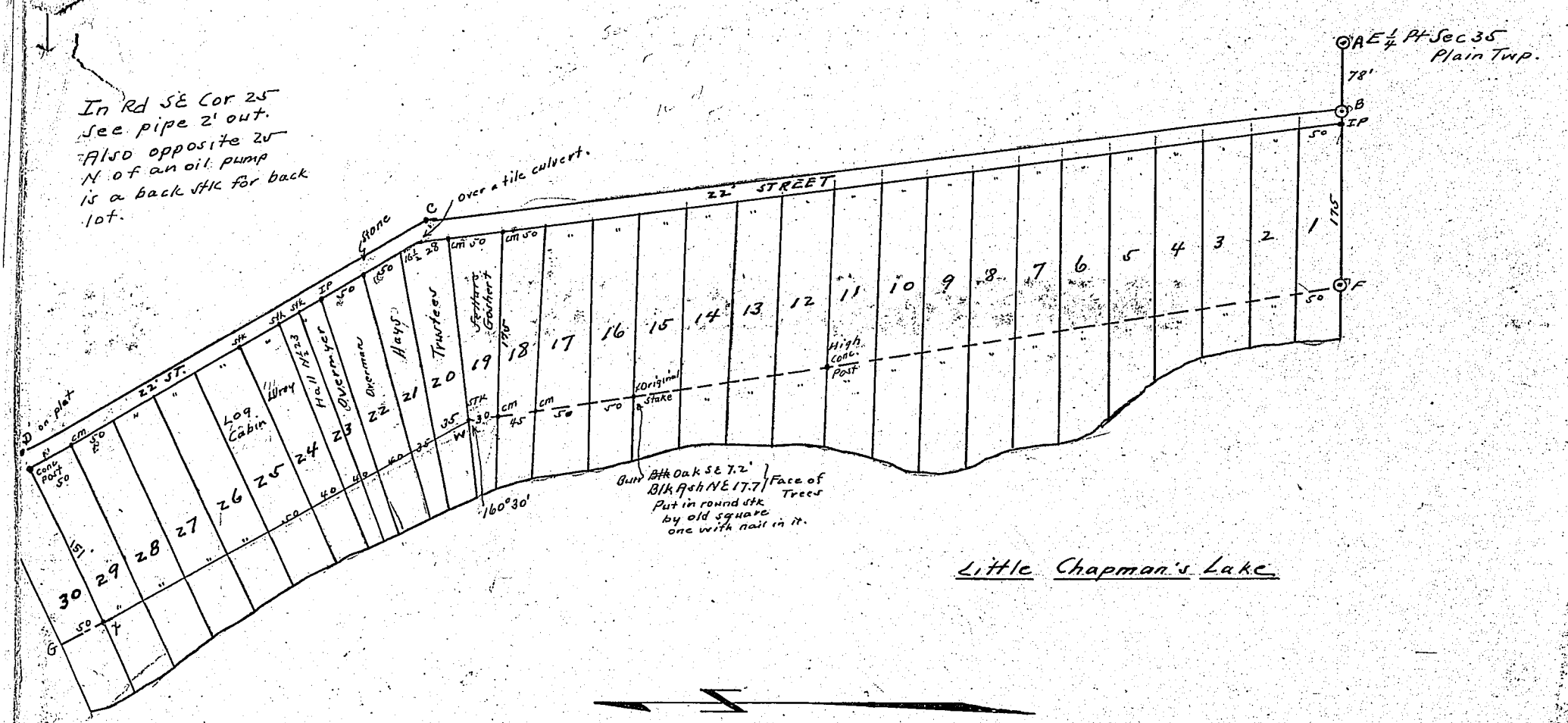

Corners	Witness Trees	Diam.	Course	Links
	Front Line			
	Measured on ℄ Lot 29 151' and set rod at X			
	Measured on ℄ Lot 1 175' and set rod at F			
	Found front cor. bet 18 & 19 (a concrete monument)	12"	Blk Ash NE 5' To center	
		15"	G Ash SE 14' To Center	
	Set on this & got on line to F.			
	Transited over & set Stk on ℄ of Lot 19. 30' W. (Round wooden stk.)			
	Set on this & lined on X.			
	Set stakes at Front Corners of 22-23-24 & ℄ 23			
	On ℄ 19 there is a con. MT but it does not check.			
	Checked distances FW & WX and found them O.K.			
	See plat Bk 3 - Pgs. 41 & 156 - Recorder's Office for full dimensions.			

Corners	Witness Trees	Diam.	Course	Links
	Back Line			
	Found marker at back corner bet 28 & 29			
	Measured on back line 350' and checked a stone at back cor 21-22.			
	Set Transit 18" from stone a/k tree & run line & set stakes at back corners of 22-23-24. also set one for ℄ Lot 23.			
	Compass said N. 33¼° W. on this back line.			
	February 20, 1932. G.A.N. H.E.S. (Fine day.) For W.J. Taylor Co.			

KOSCIUSKO COUNTY, INDIANA.

SECTION 16 TOWN 31 NORTH ~~OF~~ RANGE 5 EAST.

To run Line MN & get descpn of S. parcel.
3-19-32 Cool. cldy. W.J.T. & G.N.
1 mi S. of Burket.

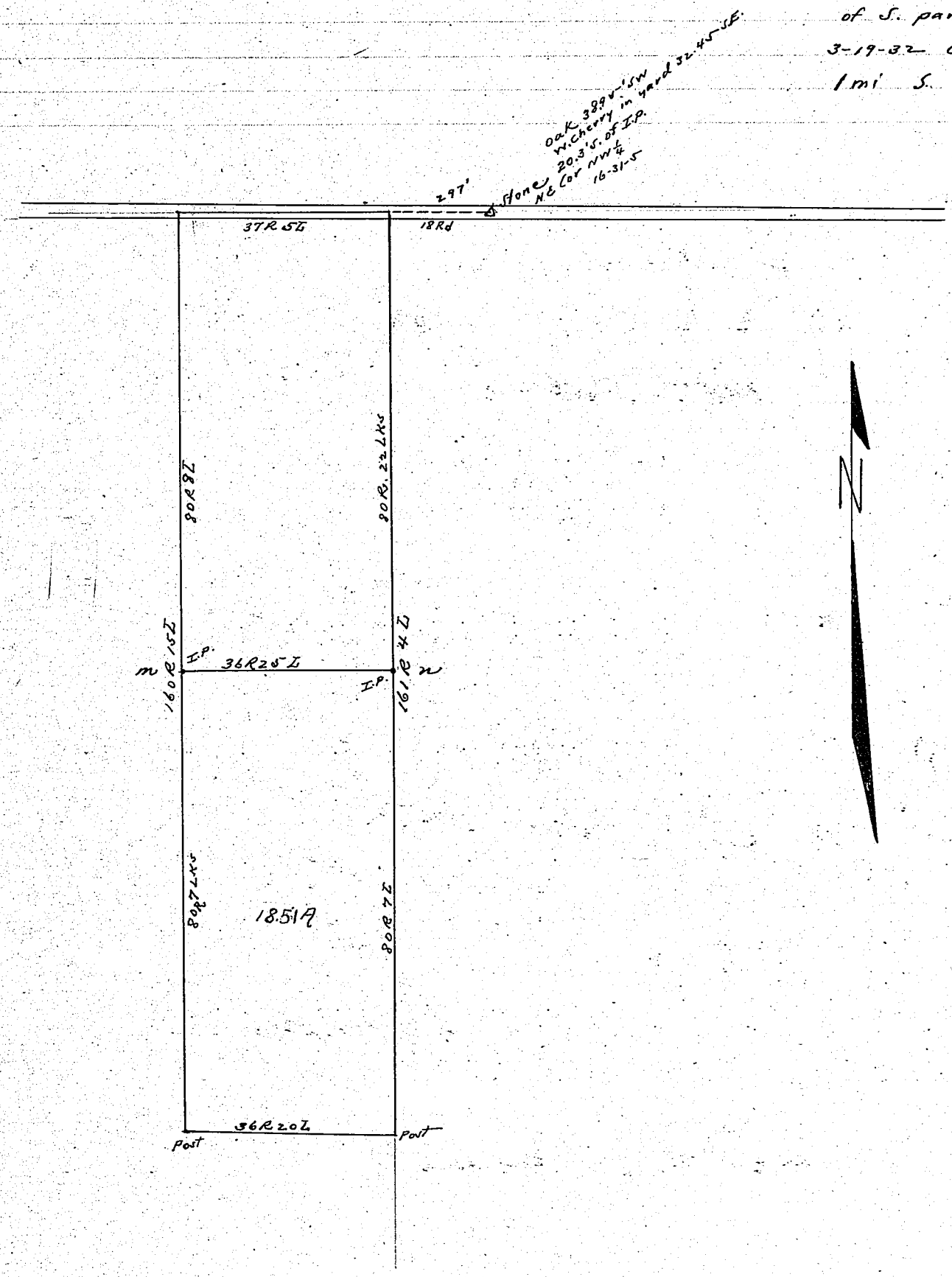

Corners	Witness Trees	Diam.	Course	Links

Corners	Witness Trees	Diam.	Course	Links

Dscpn of whole piece

Beg 18R W of NE Cor NW¼ 16-31-5
Th W 37R 5 L
Th S To open line Sd Section
Th E 37R 5 L
Th N To P.O.B. cont 37.2 A.

Dscpn S. piece

Beg 18R W & 80R 22 Lks S of NE Cor NW¼ 16-31-5

Th S 80R 7 Lks
W 36R 20 Lks
N 80R 7 Lks
E 36R 20 Lks To P.O.B & cont 18.51

RECORD OF SURVEYS.

WILSON, HUMPHREYS & CO., LOGANSPORT, IND.

SECTION 25 TOWN 34 NORTH OF RANGE 6 EAST.

PROBLEM:

To divide the E½ Crowl Farm into 3 equal parts by E & W Lines.

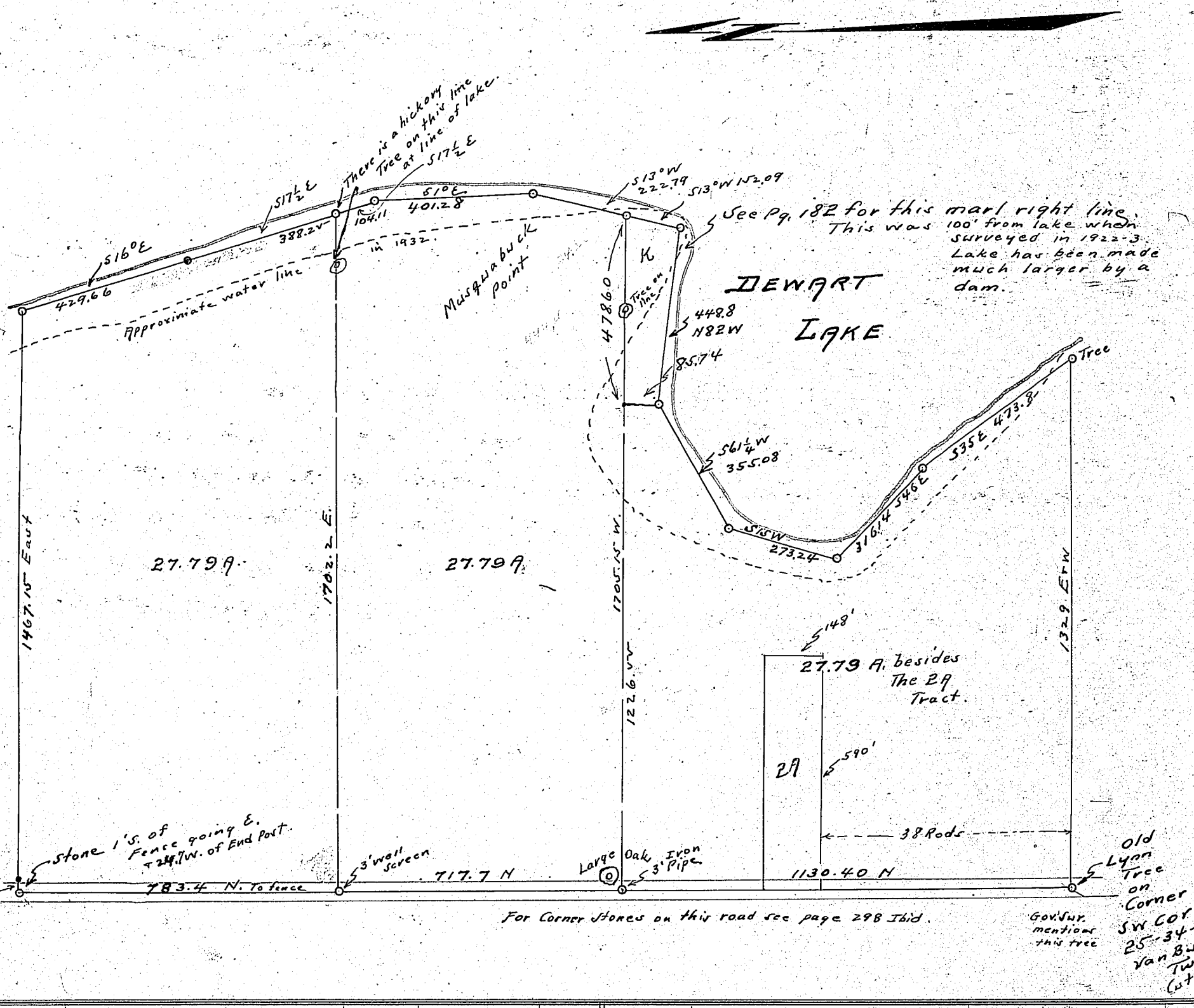

For Corner Stones on this road see page 298 Ibid.

Corners	Witness Trees	Diam.	Course	Links	Corners	Witness Trees	Diam.	Course	Links
	Total acreage	85.37	By D.M.D. Method To Marl Line.						
	less 2A as shown =	83.37							
	83.37 ÷ 3 =	27.79	Acres.						
	South Parcel given parcel K To include Musquabuck Point								
	K = 1.25 A.								
	Leaves S Parcel 26.54 A & Middle parcel 29.04 A.								

Scale 1" = 300'

May 7, 1932. G.N. & H.E.S.

W.J. Taylor C.S.

KOSCIUSKO COUNTY, INDIANA.

SECTION 14 TOWN 33 NORTH OF RANGE 7 EAST.

Baughers Plat. Adjacent to Yellow Banks.
To locate Lot # 6- for MRS. W. A. SWIFT. 222 E. ADAMS st. MUNCIE.

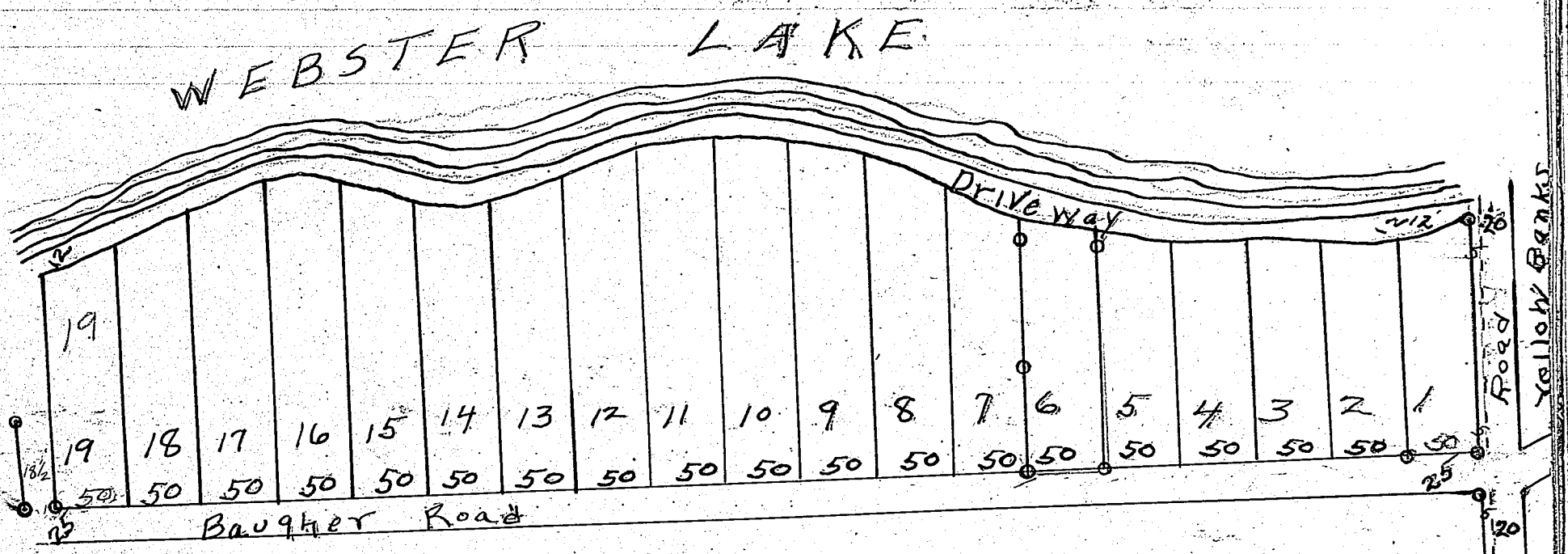

Found Iron pipe at all points Marked with small Black Circles.
Put in Iron Pipe at south corners of Lot 6- and at N.W. Cor. other Two-Wood st.
Found Cen. of Sec. 14- Offset 5 ft. and found Pipe at line of Lot #1- to be O.K.
Distance from S.E. Cor. of Lot #1, to S.W. Cor. Lot 19. found to be too much by
5 or 6 feet, but to avoid disturbing established Lot and building lines, gave
each Lot even 50 ft. from Lot 1 to 6 inc. Measured on Lake front 250 and 300 ft
for front Corners of Lot 6. Also Checked by 90° angle from S.W. Cor. of Lot 6-

Corners	Witness Trees	Diam.	Course	Links
Center of Sec. 14.	Cor. of House-		S.E.	46.75
	R.R. Iron Cor. Post		N.E.	28.85
	R.R.I. Post E. End of Gate		N.E.	39.50
	Small Iron Pipe-		N.W.	32.0

Corners	Witness Trees	Diam.	Course	Links
			See Pg 193. (not same)	

RECORD OF SURVEYS,

WILSON, HUMPHREYS & CO., LOGANSPORT, IND.

SECTION 6 TOWN 33 NORTH OF RANGE 7 EAST.

Survey made for Lothair Teeter of Hagerstown, Indiana, May 24, 1932.
To locate corners of Lots #5-6-7-8. Found Stone at H. & old I.P. at I.
also old I.P. on lot corners marked with a cross.
Reestablished E + marked line on seawall.

	Corners	Witness Trees	Diam.	Course	Links	Corners	Witness Trees	Diam.	Course	Links

KOSCIUSKO COUNTY, INDIANA.

SECTION 8 TOWN 34 NORTH OF RANGE 7 EAST.

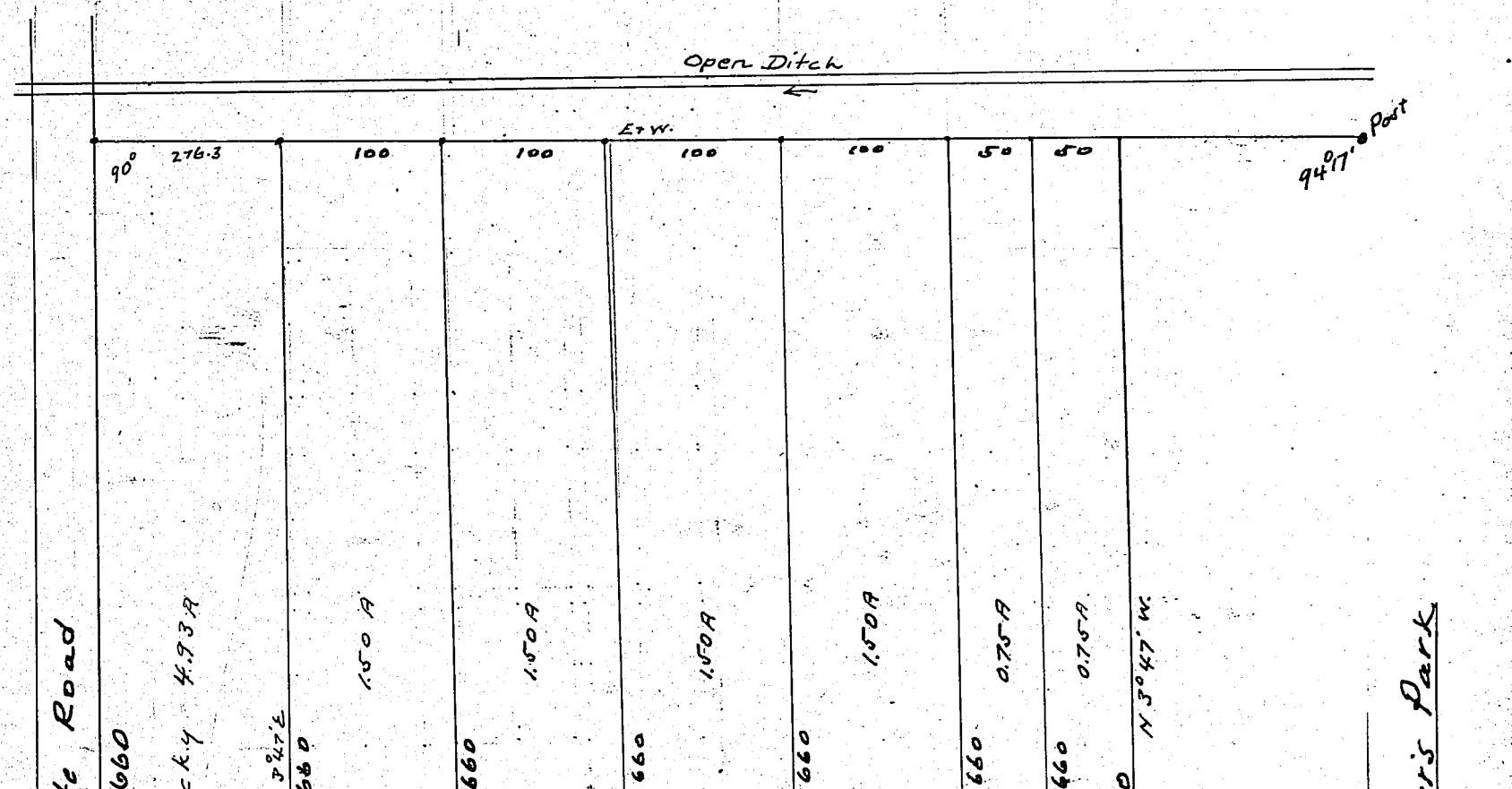

Corners	Witness Trees	Diam.	Course	Links	Corners	Witness Trees	Diam.	Course	Links

Tract SE of Syracuse surveyed for Elmer Stucky, May 1941.

He is reserving the parcel along the road for himself and selling off the other parcels.

R.J.P. Co. Sur.
By G.A.N. 6/41.
not to scale

RECORD OF SURVEYS.

WILSON, HUMPHREYS & CO., LOGANSPORT, IND.

SECTION 6 TOWN 32 NORTH OF RANGE 5 EAST.

Survey to Mark the ℄ of High Street- West of section Line (Wray Street) in Atwood- as ordered by Kos. Co. Circuit Court to Correct Error in Legal Survey as shown on Page 246- This Book.

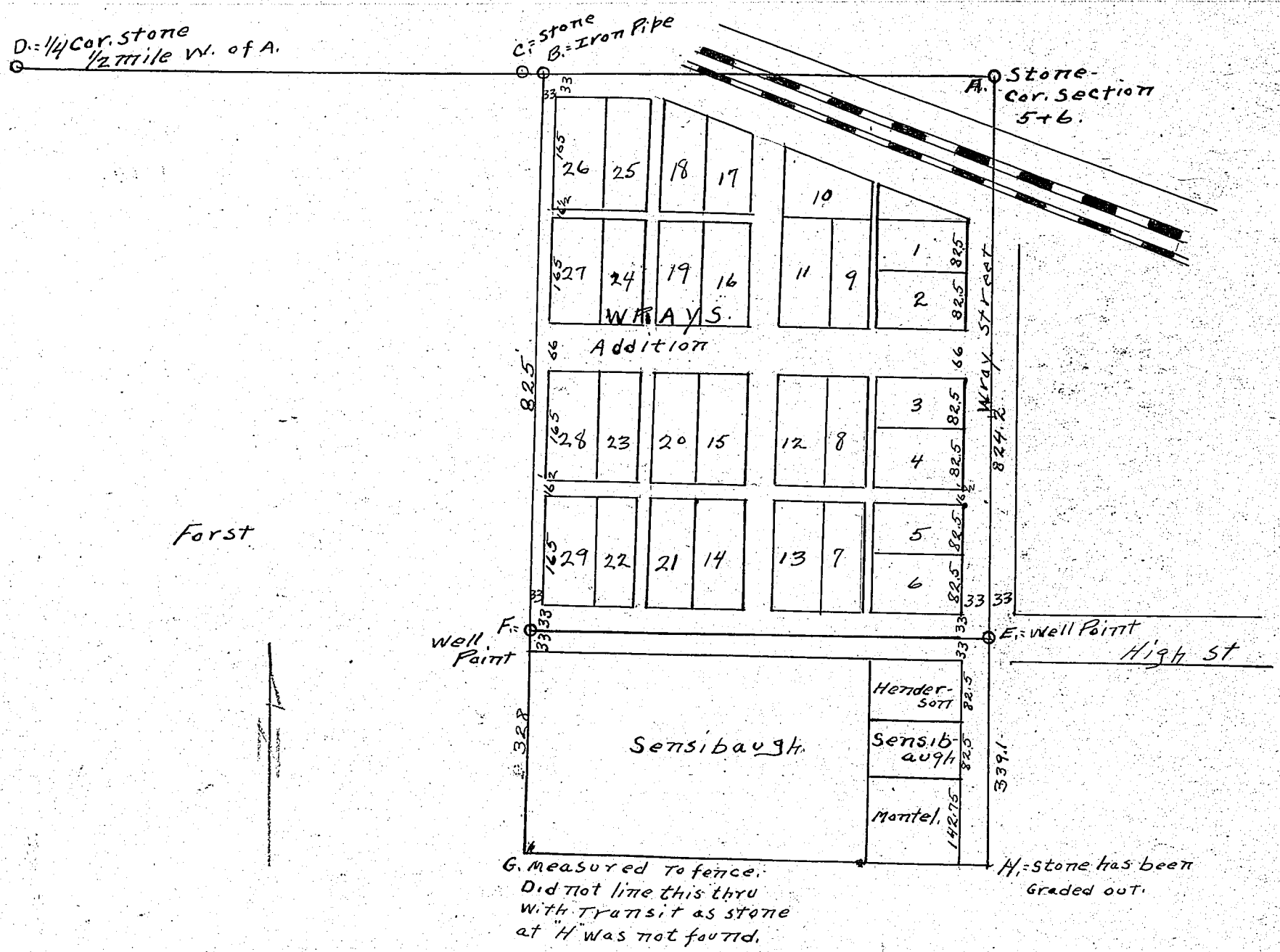

Corners	Witness Trees	Diam.	Course	Links
A. Stone	49.9 to oak Tree-		N.E.	of Stone-
"	80.6 to Corner- Cement Porch-		N.W.	of stone
	18.75 to " " Head Wall-		S.W.	" "
	5.2 to S. Edge of " Pavement		N.	" "
B-	I. Pipe- Set in Line with Fence Running south.			
	in Line between A + D. Set Nov. 1- 1932			
C.-	stone- 11.5' West of "B"- This is "C" as shown			
	in Plat on Page 246			
D-	stone 28.5 to Bolt in syc.		S.E.	of stone
	25.4 to Conc. Post-		S.W.	" "
E.	Well Point- 33' to R.R. Iron Post-		West	of "E"
	45.4 to Walnut		N.W.	" "
	36.5 to Box Elder-		S.W.	" "

Corners	Witness Trees	Diam.	Course	Links
"F"- Well Point-	4.5 to Wood Corner Post		N.	of "F"
	3.15 to Nail in oak- Tree		N.W.	" "
	oak Tree is 1.5' N. + 2.5 W.			" "

Line A.E.- Measured only 824.2. Should be 825 but accepted by Mr. Huffer- as not Worth Changing Iron Post all ready set.

Wrays Add Laid out in 1868. Land South Sold by Wray Later- so that Shortage Should Come off of South Tract

W. J. Taylor.- Co. Su
H. E. Smith- Asst.
Nov. 1+2- 1932.

KOSCIUSKO COUNTY, INDIANA.

SECTION 16 TOWN 34 NORTH OF RANGE 7 EAST.

Lots 9-10-11

Grandview Park, Wawasee Lake.

To show possible division of Lot No 10
Between Trempler & Freeman.

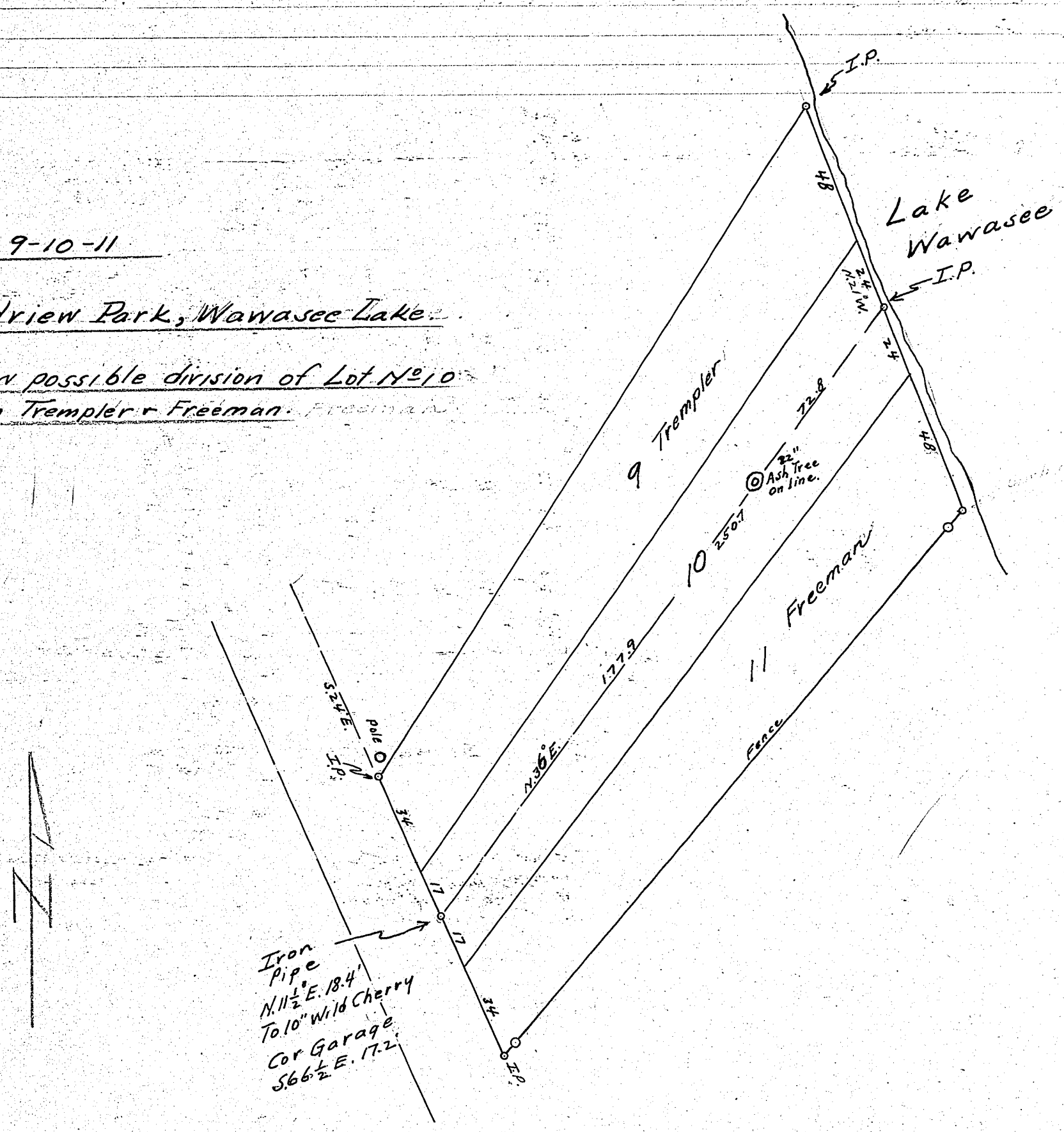

Corners	Witness Trees	Diam.	Course	Links

Corners	Witness Trees	Diam.	Course	Links

See Plat Pg. 69 of Bk 3.
This plat on Pg 69 Bk 3 is not true to conditions & I made a new one for Freeman. G.A.N.

R.J. Pfleiderer
G.A.N. & H.E.S. June, '35.

RECORD OF SURVEYS.

WILSON, HUMPHREYS & CO., LOGANSPORT, IND.

SECTION 25 TOWN 33 NORTH OF RANGE 6 EAST.

Wow-Wil-a-Way, Addition.
For Luella Wilcox Feb. 23 and 24, 1933.
To establish "F" and base line of lots 29, 30, 31, 32 and 33.
Original survey by Geo. McCarter, in 1924, for Lots 1-29 incl.
W½ NW¼, Sec. 25-T33N-R6E.

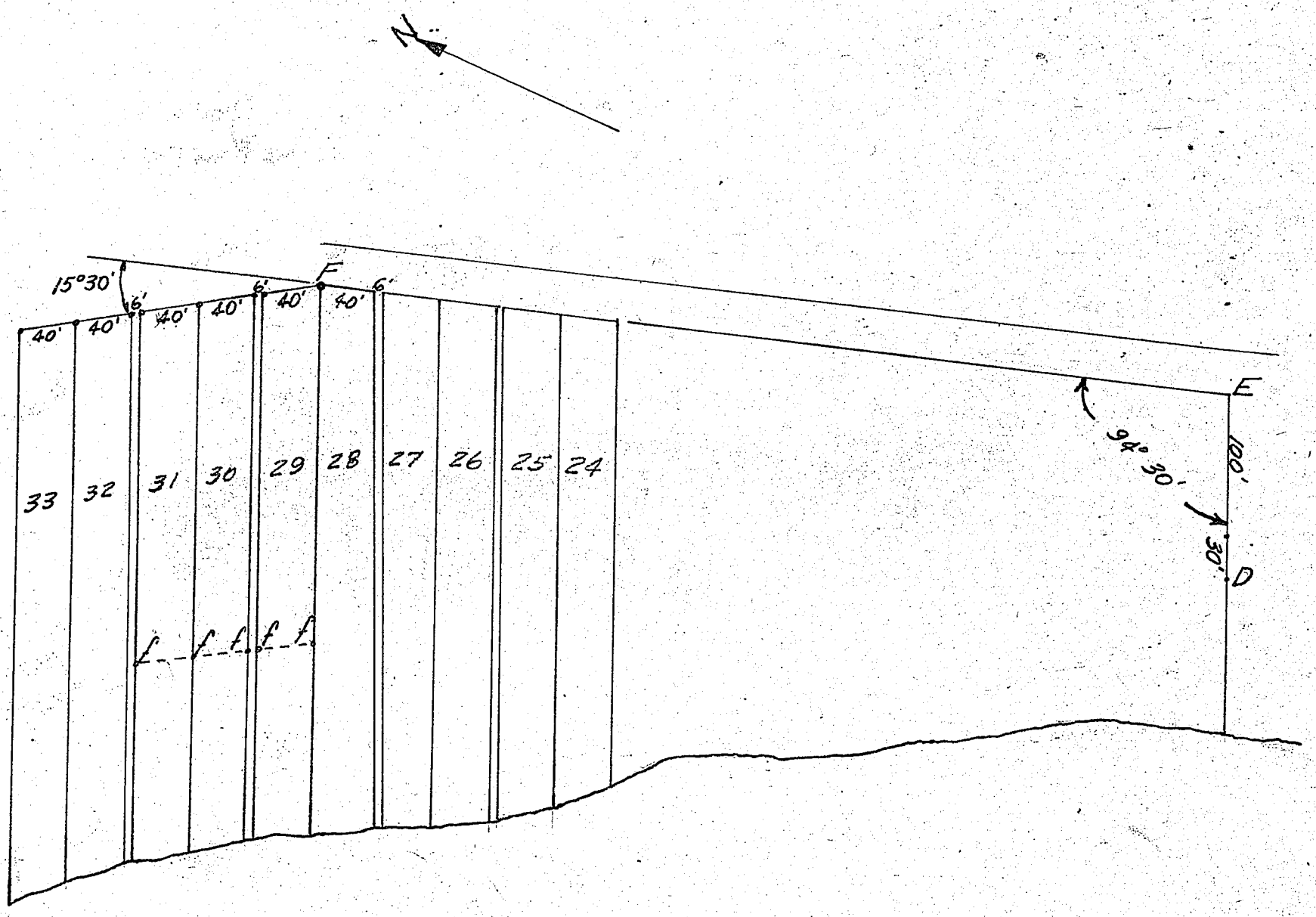

D is I. Stk. from original survey - (in Recorder's Records).
There is an I.P. 30' N.E. of D on south line of lot 14.

Corners	Witness Trees	Diam.	Course	Links
	Set up at D. Set I. Stk. at E, and stk. 10' out from E, on line. Set up 10' out from E, sighted on D, turned 94°30' R. and taped 643'. Then moved in 10', parallel to E-D, locating F. Drove I.P. for F.			
	Set up at F, lined in with E and ran base line of lots as shown, after turning 15°30' L. Mr. Chas. Shroyer lined us in for base line. Set I.Ps. at N. corners of Lots 29 and 30. Set I. Stks. at N. corners of Lots 32 and 33 and at N.W. corner of Lot 31.			
	Set I. Stks. at points f, an arbitrary dist. from N. base line.			

Corners	Witness Trees	Diam.	Course	Links
	Set 6' walks as shown, to agree with original survey. Found there were 6' walks between the following lots: 15 and 16, 17 and 18, 18 and 19, 19 and 20, 21 and 22, 23 and 24, 25 and 26, 27 and 28.			

Robert J. Pflederer - Co. Surv.
Val. Bowman - Asst.

KOSCIUSKO COUNTY, INDIANA.

SECTION 5 TOWN 32 NORTH OF RANGE 5 EAST.

Green's Add. to the town of Atwood.
To survey lots 14-15-18-19 for Mrs. Cutler.

June 7, 1934.

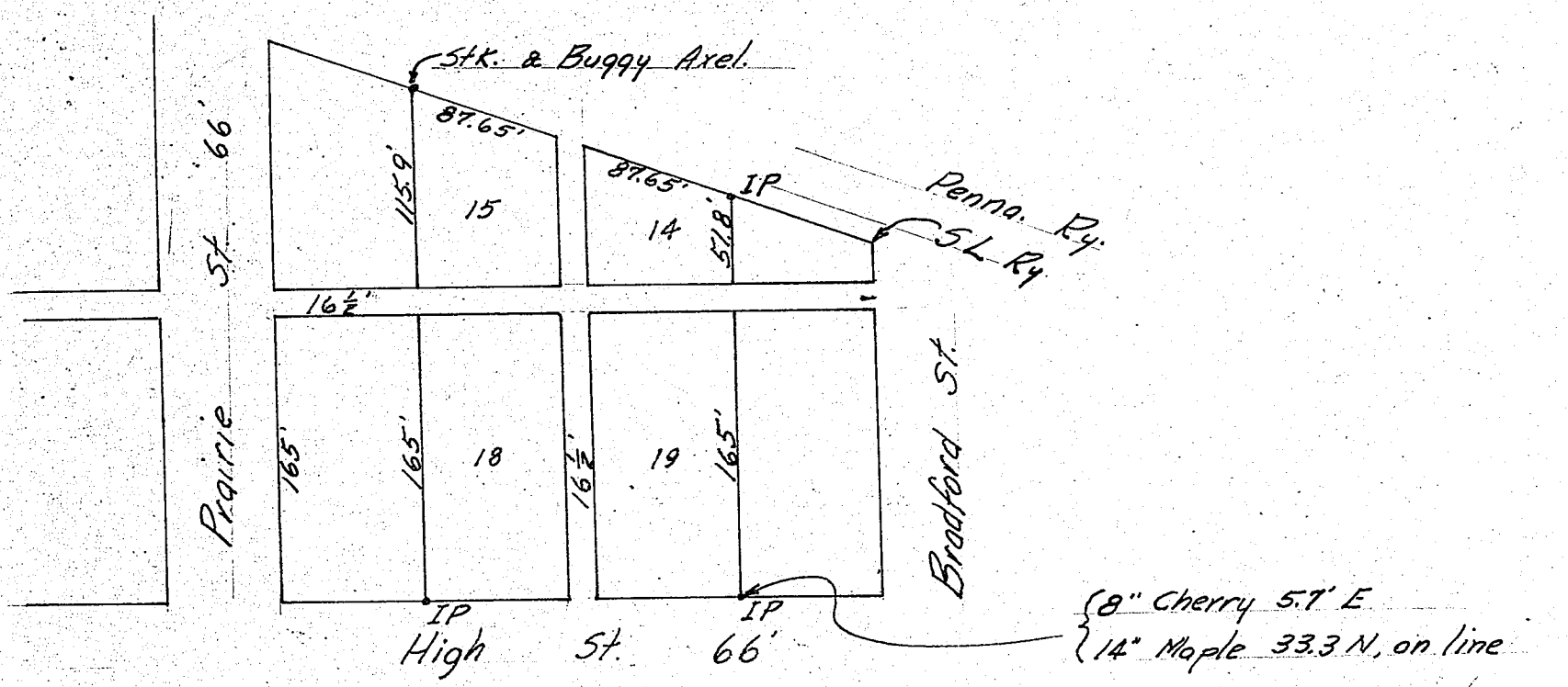

Corners	Witness Trees	Diam.	Course	Links	Corners	Witness Trees	Diam.	Course	Links

Explanation of above survey may be found in Surveyor's Private Survey Book for 1933-

For R J Fleidner
Jak J. A. Nye.

RECORD OF SURVEYS,

WILSON, HUMPHREYS & CO., LOGANSPORT, IND.

SECTIONS 17-18 TOWN 34 NORTH OF RANGE 7 EAST.

To show location of certain monuments on ¼¼ 17-18/34/7.

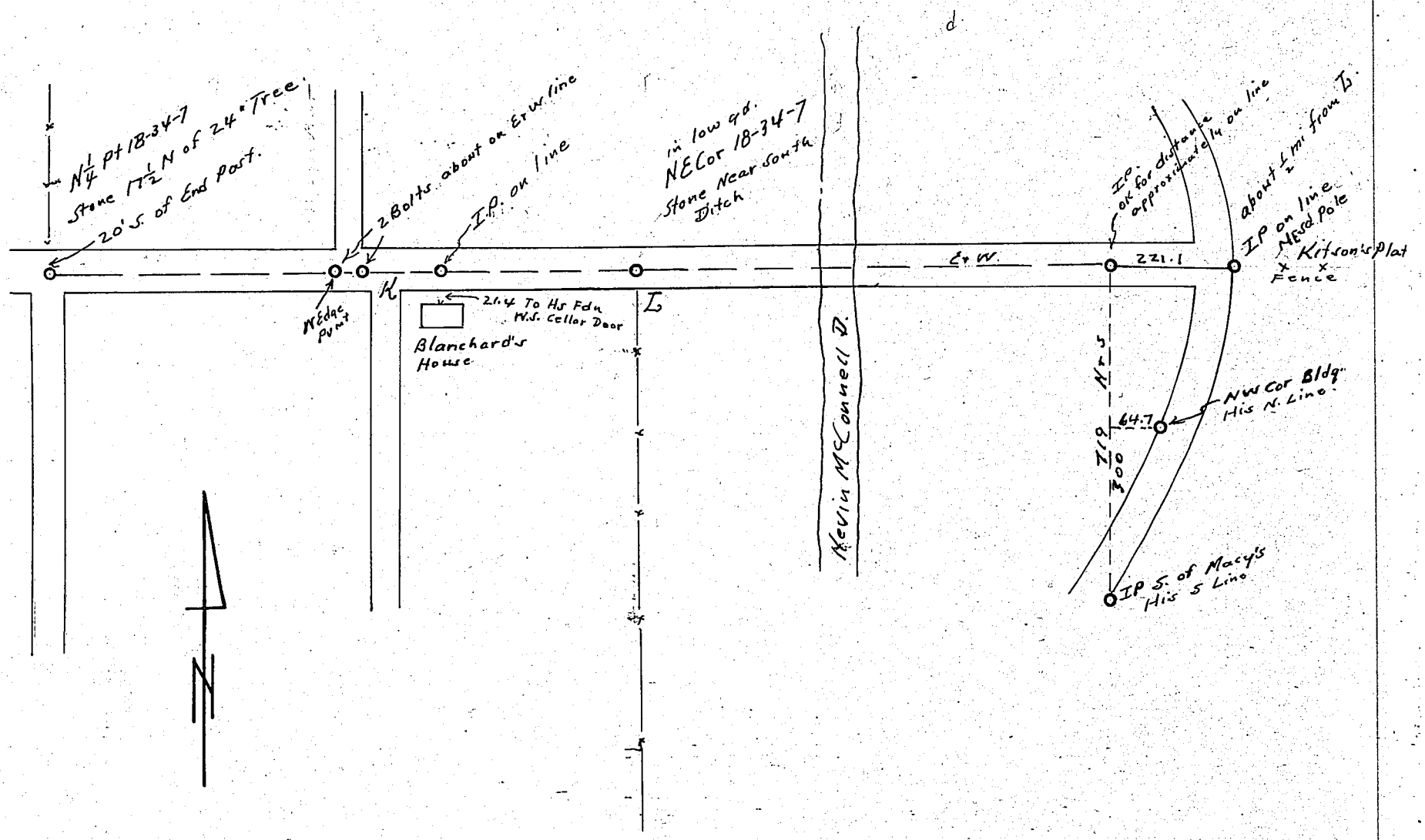

not to any scale.

Corners	Witness Trees	Diam.	Course	Links

Corners	Witness Trees	Diam.	Course	Links

Mr. Blanchard says this road from K on east to I was thrown N. to miss his woodshed
Blanchards have lived here for about 70 yrs.

By G.A.M. + Seth Rowdabaugh
Friday May 26, 1944.
Macy-Grisho Im+ Blanchard

KOSCIUSKO COUNTY, INDIANA.

SECTION 8 TOWN 32 NORTH OF RANGE 6 EAST.

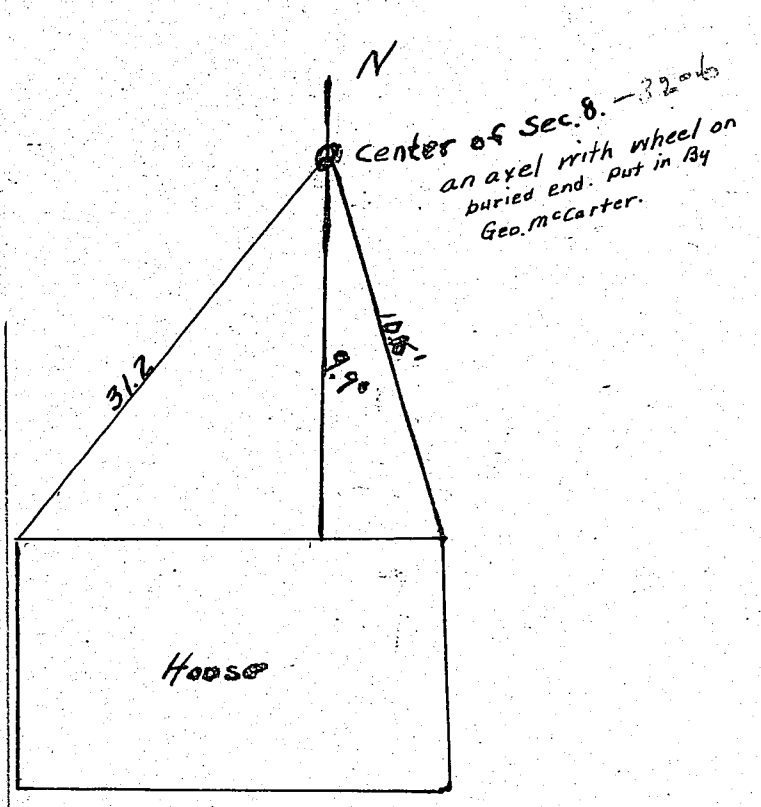

Corners	Witness Trees	Diam.	Course	Links

Corners	Witness Trees	Diam.	Course	Links
	Tie in for Cent. 8-32-6. N. Detroit St & E. Toward Ry.			

RECORD OF SURVEYS,

WILSON, HUMPHREYS & CO., LOGANSPORT, IND.

EAST.

Proof of Publication

STATE OF INDIANA,
Kosciusko County, ss:

Personally appeared before me the undersigned, Harry L. Porter, Publisher of the SYRACUSE JOURNAL, a public weekly newspaper in the English language and of general circulation, printed and published in the town of Syracuse, Indiana, in the county aforesaid, who, being duly sworn upon his oath says that the notice of which the attached is a true copy was published in the said paper for 2 weeks successively, the first of which publications was on the 14 day of September 1933, and the last on the 28 day of September 1933.

Harry L. Porter Jr
(Publisher)

Subscribed and sworn to before me this 2
day of October 1933
Roscoe L. Havard
(Notary Public)
My commission expires Justice of Peace 193

Publisher's Fees, $6.32

NOTICE OF SURVEY.

State of Indiana,
Kosciusko County, ss:

To Benjamin G. Schaefer, Alice G. Schaefer.

You are hereby notified that I, the undersigned, have employed Robert Pfleiderer, Surveyor of Kosciusko County, Indiana, to divide and set apart my land situated in Stuard's Addition to Vawter Park, in Section 22, Town 34 north, and range 7 east, Kosciusko County, Indiana.

The survey will commence on the 9th day of October, 1933, and if inclement weather or any other reason prevents the survey taking place on said date, said survey will stand continued from day to day until finished.

Your land being affected by said survey, you will take notice and meet on said date at South Shore Inn Lake Wawasee.

Signed:
Carrie B. Reynolds Summers,
Theodore Summers.

21-3t

	Corners	Witness Trees	Diam.	Course	Links	Corners	Witness Trees	Diam.	Course	Links

KOSCIUSKO COUNTY, INDIANA.

SECTION 22 TOWN 34 NORTH OF RANGE 7 EAST.

Purpose- To establish the line between lots 8 and 9 in Stuard's Addition to Vawter Park.

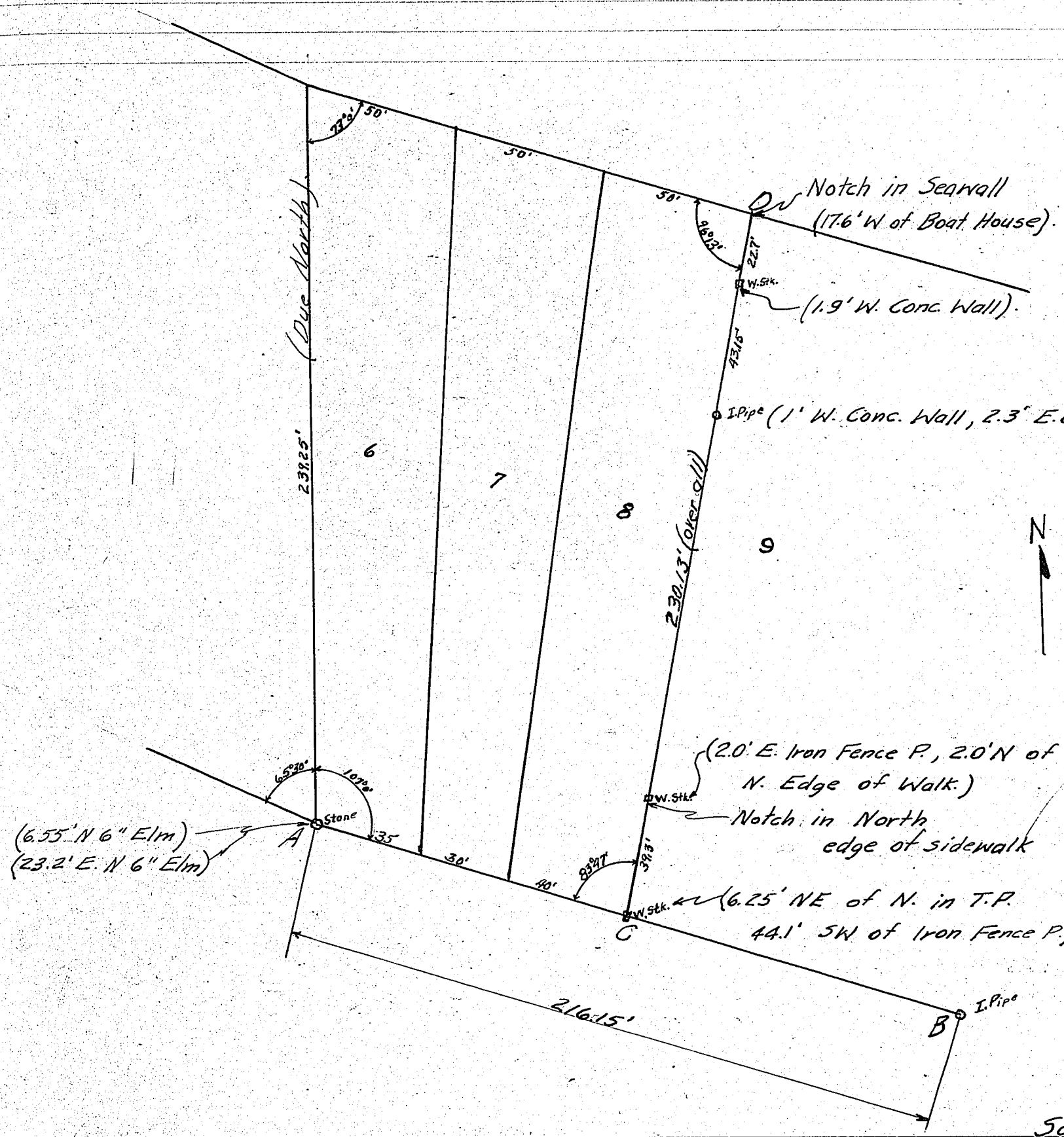

Corners	Witness Trees	Diam.	Course	Links
	Found stone at A and iron pipe at B. AB taped 216.15' exactly. Assumed north line of lots 6, 7, 8 and 9 to be parallel to AB. Used survey on pp. 264 in Surveyor's Record No. 4. By Law of Cosines and Sines, CD was figured to be 230.13 feet.			

Corners	Witness Trees	Diam.	Course	Links
	Nov. 4, 1933. C.M.B. G.A.N. H.E.S. per R J Pfleidrer.			

RECORD OF SURVEYS,

WILSON, HUMPHREYS & CO., LOGANSPORT, IND.

SECTION 21 TOWN 32 NORTH OF RANGE 6 EAST.

To stake 20 Acres off of the 40 Acres, owned by Adam Evans, for Jas. Thompson. To be taken off of the west end thereof, so that the buildings of said Evans will not be cut off from the remaining portion of said 40 Acres. Survey made to ascertain deed.

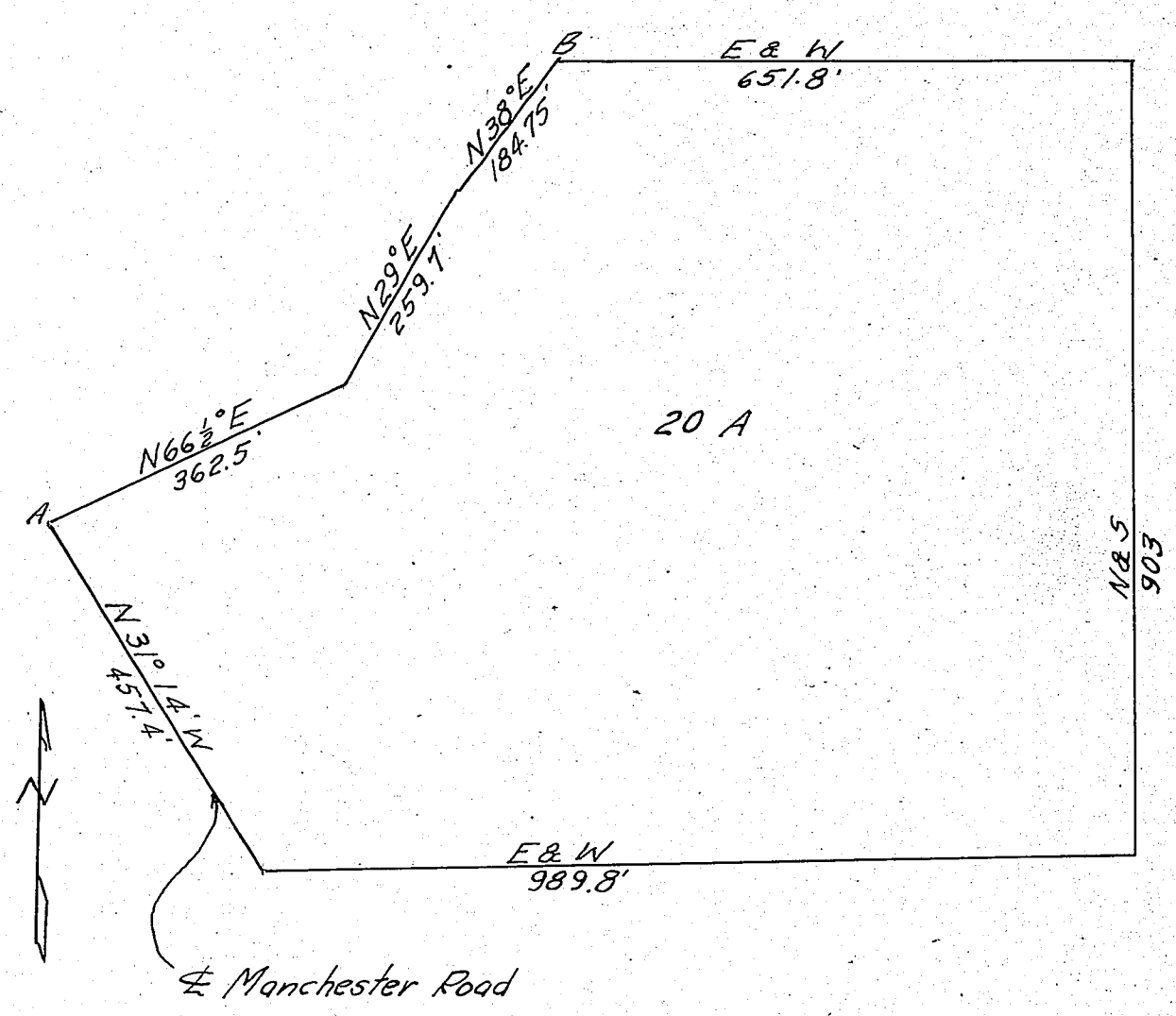

Corners	Witness Trees	Diam.	Course	Links
	Description for above tract: Beginning 1023' N and 997.0' W of 5¼ Post of 21-32-6 on ℄ of Manchester Rd. and running			
	thence N 31°14'W	457.4'		
	" N66½°E	362.5'		
	" N29°E	259.7'		
	" N38°E	184.75'		
	" E	651.8'		
	" S	903.0'		
	" W	989.8'	to POB,	
	containing 20 A.			

Corners	Witness Trees	Diam.	Course	Links
	Course AB was run according to Deed Record 131, pp. 229. The rest was by agreement.			

4/21/34.

By GAN
HES
R.J. Pfleiderer - Co. Surveyors.

KOSCIUSKO COUNTY, INDIANA.

SECTION 33 TOWN 33 NORTH OF RANGE 7 EAST.

To determine size of Forest Reserve for W.K. Motemson.



Corners	Witness Trees	Diam.	Course	Links	Corners	Witness Trees	Diam.	Course	Links

Made 2/9/35.
Robert J Pfleiderer
per GAN
HES

RECORD OF SURVEYS.

NOTICE OF SURVEY

State of Indiana, Kosciusko County, ss:

To Robert Wagner, Executor of the estate of John Wagner, deceased

You are hereby notified that I, the undersigned, have employed Robert Pfleiderer *Surveyor for Kosciusko County, Indiana, to divide and set apart my land situated in Section* on North Lake Street in City of Warsaw, Kosciusko County, Indiana ~~*Town north, and range east*~~, *Kosciusko County, Indiana.*

The survey will commence on the 24 *day of* Oct. *19*34*, and if inclement weather or any other reason prevents the survey taking place on said date, said survey will stand continued from day to day until finished.*

Your land being affected by said survey, you will take notice and meet on said date at the premises on North Lake Street, Warsaw Indiana

Signed Lydia C. McCaw

State of Indiana, Kosciusko County, ss:

I, the undersigned, swear that I gave to the above named ~~parties~~ the above notice.

John W Fernandes

Subscribed and sworn to before me, the 12 *day of* October *19*34.

Lou N Haymond Notary Public

Com Expires Oct 20 1937

Robb. Williams & Sons, Printers, Warsaw

Corners					Course	Links

KOSCIUSKO COUNTY, INDIANA.

SECTION 8 TOWN 32 NORTH OF RANGE 6 EAST.

Peter L. Runyon's Add. to City of Warsaw.

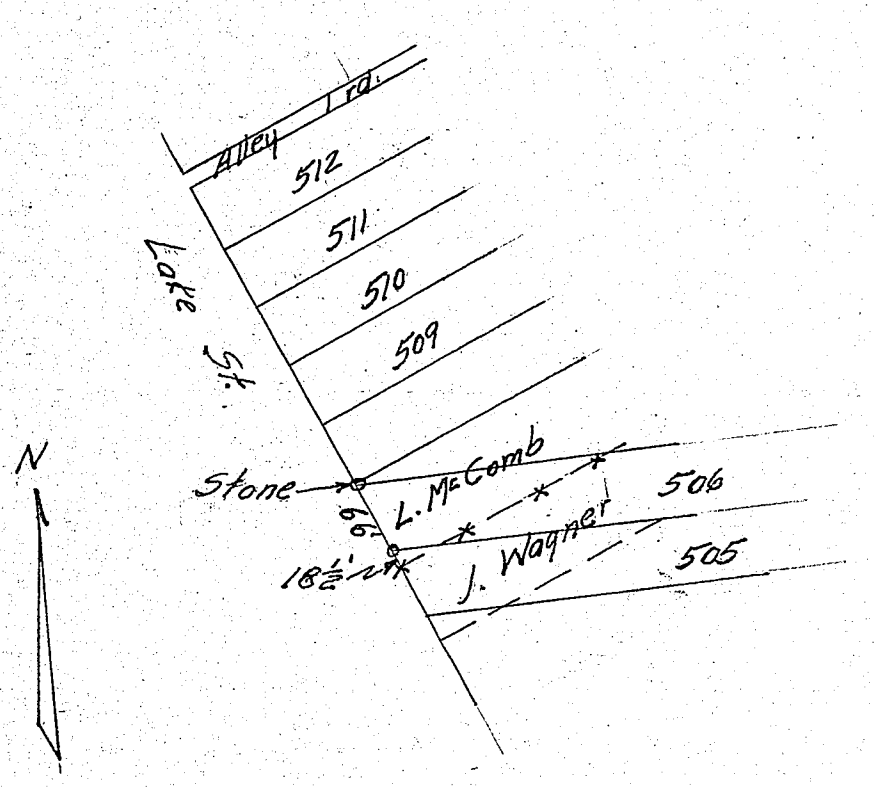

~~Corners~~	~~Witness Trees~~	~~Diams~~	~~Course~~	~~Links~~
Beginning at a point one foot back of sidewalk at the northwest corner of Lot 506 (Runyon's Add. to the City of Warsaw- stone marking said point) and thence southeasterly along the east line of Lake St., 84.5 ft., thence northeasterly on a line perpendicular to said east line of Lake St. The last line being the line between the two above parties. Random stakes were set to mark this line.				

Corners	~~Witness Trees~~	~~Diams~~	~~Course~~	~~Links~~
Notes:				
	Deed Records,	84 -	pp. 370	
		81 -	" 30	
		92 -	" 433	

Robert J Pfleidrer - Co. Sur.
with C. M Bowman 10/12/'39.
Deputy

RECORD OF SURVEYS.

WILSON, HUMPHREYS & CO., LOGANSPORT, IND.

SECTION 10 TOWN 32 NORTH OF RANGE 6 EAST.

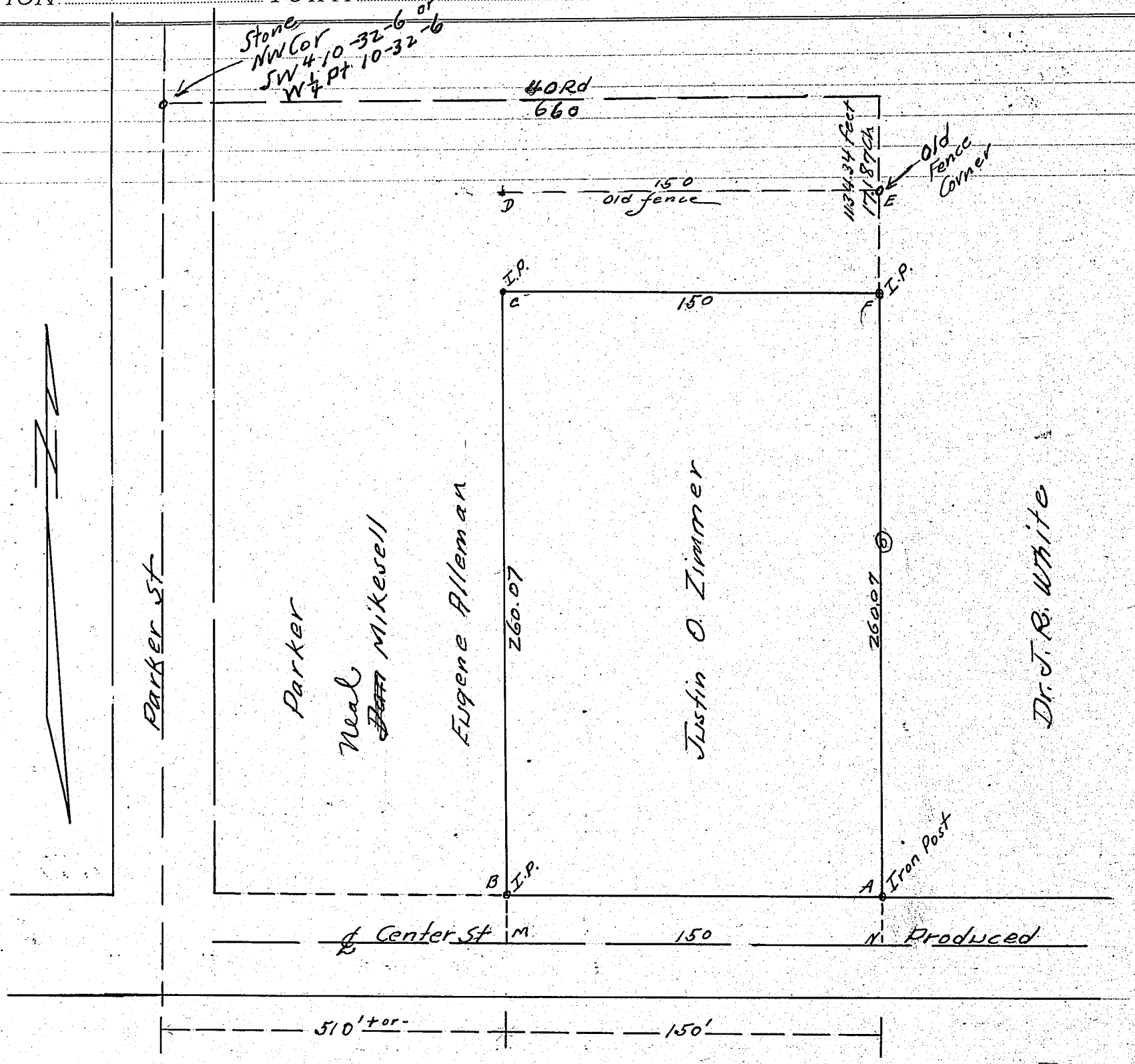

Corners	Witness Trees	Diam.	Course	Links
	Post at A accepted			
	Fence cor at E accepted			
	Set B and lined on D (DE made =150)			
	Set C making CM = 260.07			
	Set F making EN = 260.07			
	Line BC is acceptable to Allemann.			
	DR 136 Pg 174 – Com 17.187 Chs (1134.34 feet)			
	S. of a point 40 Rds (660 Feet) East of the			
	N.W. Cor SW ¼ 10-32-6 (i.e. W ¼ Post Sd Sec.)			
	Th. S. to ℄ Center St (Extended)			
	Th. W. 150 feet.			
	Th. N. 260.07 feet			
	Th. E. 150 feet to the P.O.B.			

Corners	Witness Trees	Diam.	Course	Links
	Scale Zimmer Tract 1"=50'			
	Robert J. Pfleiderer			
	By G.A.N. + C.M.B.			
	Jan. 12, 1935.			

KOSCIUSKO COUNTY, INDIANA.

SECTION 30 TOWN 31 NORTH OF RANGE 7 EAST.

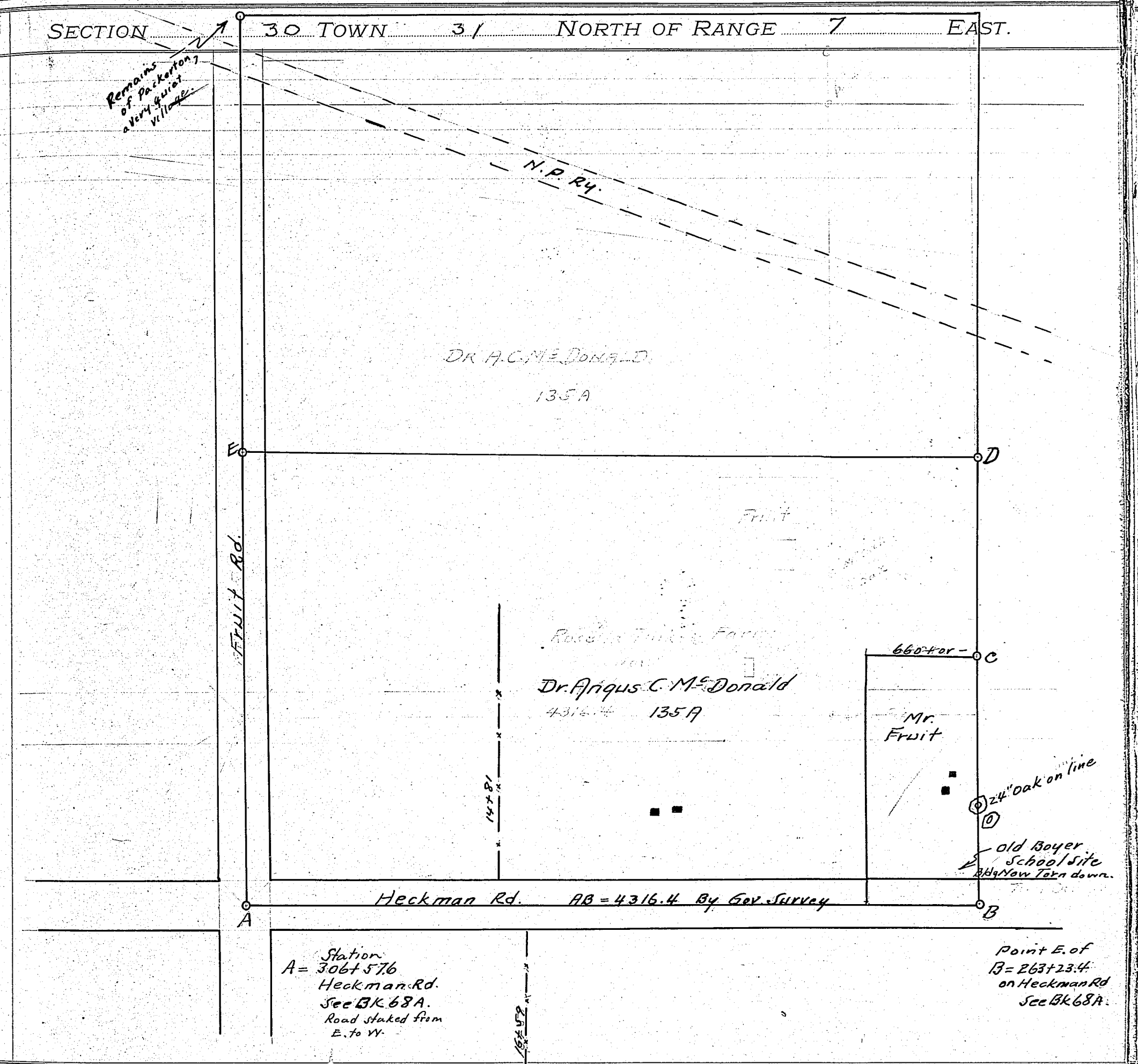

Corners	Witness Trees	Diam.	Course	Links
"A"	Found Stone 18" down & put another large stone over the corner stone.			
	References Conc ◻ Post		NE	30'
	Tel Pole		NW	31'
	Ry IP		SW	78.8' on SL Heckman Rd
	Conc. Post		SW	81.1 on W/L Fruit Rd

Corners	Witness Trees	Diam.	Course	Links
"B".	Dug big hole & found no stone			
	They found none when Rd was built 30.			
	I measured AB = {4316.4' (65.4 chs)}			
	set an iron pipe 20' S. of N. fence.			
	References:			
	3" Walnut		24.9	N.E.
	Tel. Pole		67.3	N.W.
	Center 6" Walnut		43'	S-W.
D = an accepted Cor. Post. (W wood)				

We run line BD by offsetting 56' E.

G.A.N. & H.E.S. 7/3/35.

-1935-

Scale 1" = 600'

RECORD OF SURVEYS,

WILSON, HUMPHREYS & CO., LOGANSPORT, IND.

SECTION Warsaw TOWN ..... NORTH OF RANGE ..... EAST.

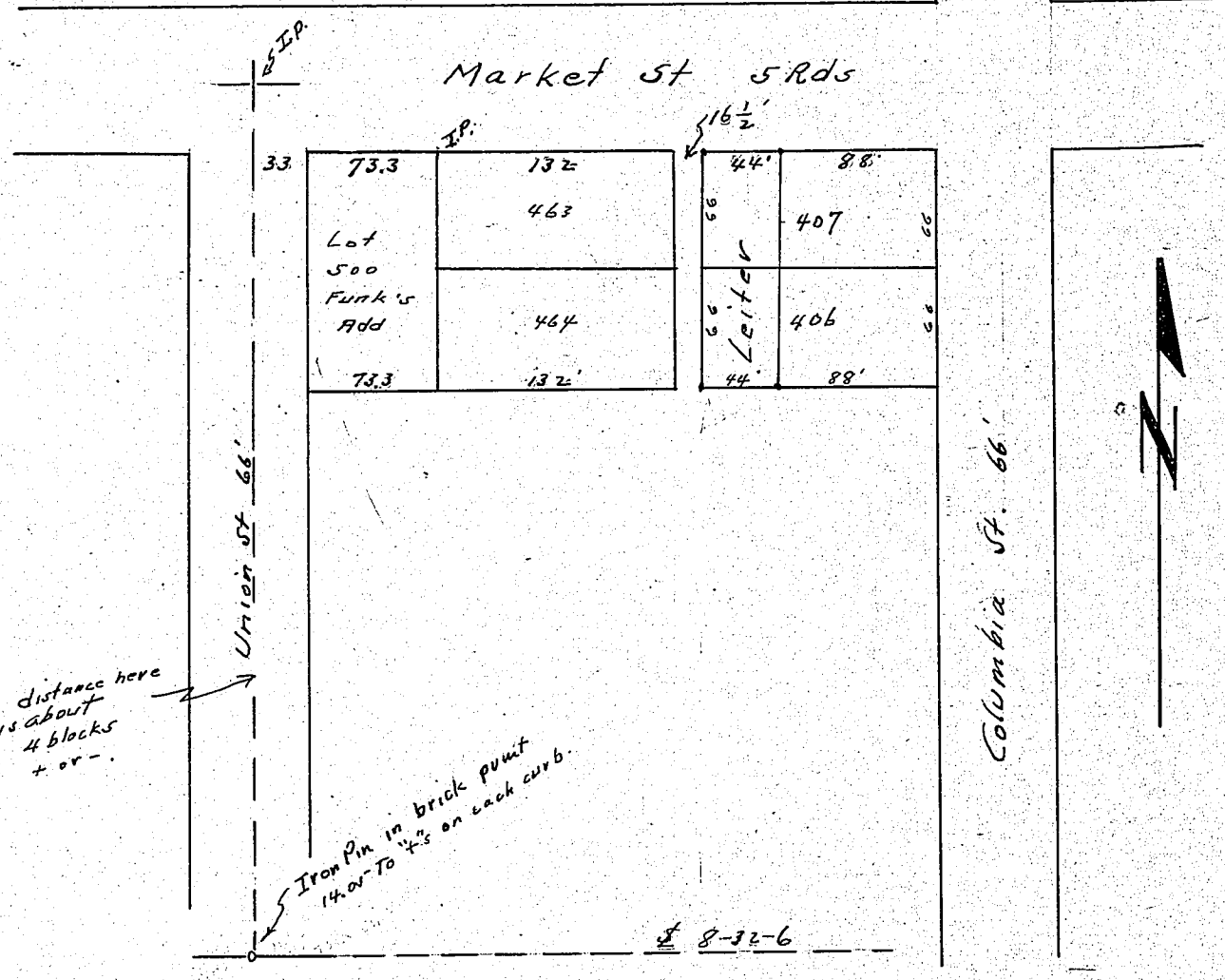

Scale 1" = 100'
June 3, 1936.
R.J. Pfleiderer C.S.
C.M.B. G.A.N.

Corners	Witness Trees	Diam.	Course	Links

Corners	Witness Trees	Diam.	Course	Links

To lay off the W 44' of lots 406 + 407 O.P. for Herschel Leiter (new building contemplated)
Measured E from Section Line (E Union St.) which is marked by Iron Pins.
Corners marked by Iron Pipes except SW which is marked by + on boulder 6" down.

KOSCIUSKO COUNTY, INDIANA.

SECTION 1 TOWN 32 NORTH OF RANGE 5 EAST.

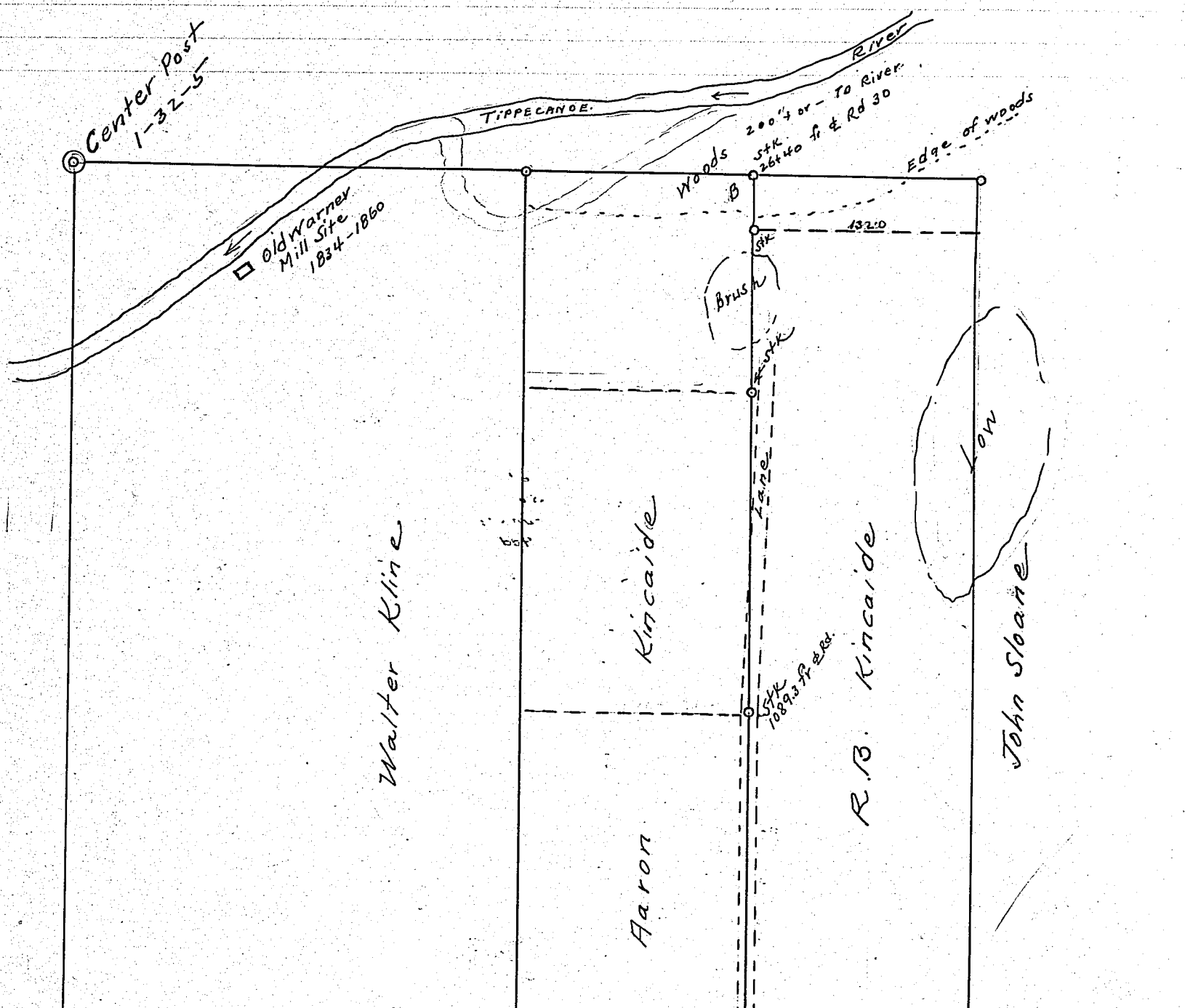

Corners	Witness Trees	Diam.	Course	Links
	Purpose — To get correct line AB which would divide the E½SE¼ 1-32-5 and see also how far it came from the river at B.			

Corners	Witness Trees	Diam.	Course	Links
A	Iron Stake			
	Post	14.7	West	
	Post	5.8	East	
B	Stake			
	Blazed Trees → correct for distance from road but not necessarily on line account of brush.	5.8	North	
		17.4	West	
		2.1.6	East	

R.J. Pfleiderer C.S.
By G.R.M. 7-16-36.
& H.E.S.

RECORD OF SURVEYS,

WILSON, HUMPHREYS & CO., LOGANSPORT, IND.

SECTIONS 11&12, 13&19, 23&24, 25&26, 35&36 TOWN 34 NORTH OF RANGE 6 EAST.

Survey Dewart Lake Road in 1934

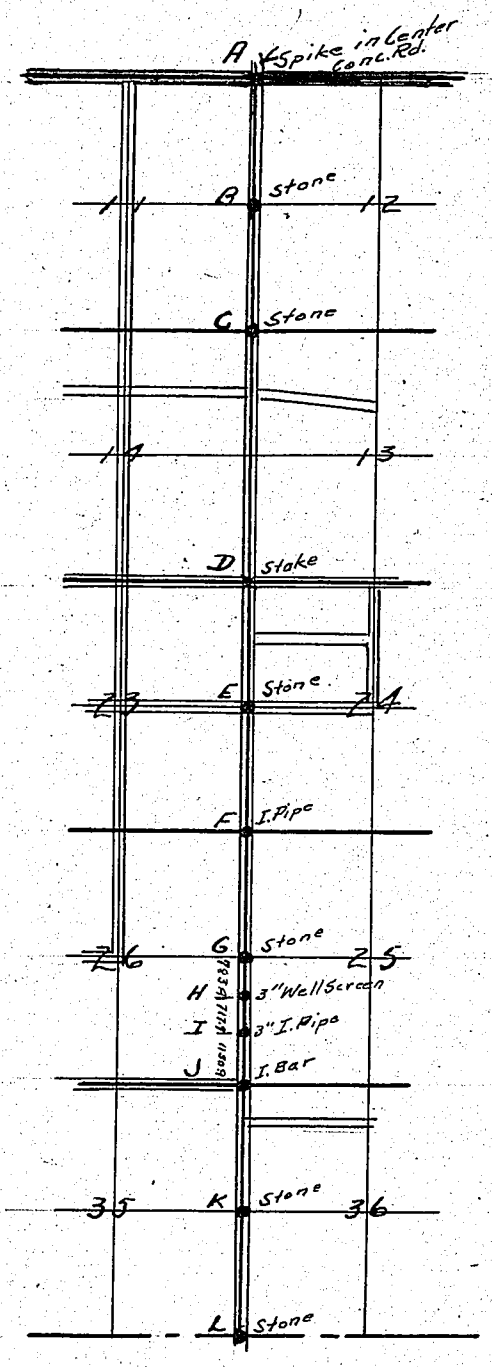

	Corners	Witness Trees	Diam.	Course	Links
A	Spike	In center Milford-Syracuse Conc. Rd.			
B	Stone	17.9' E. Nin Cor. Post			
		23.9' NE bent N. in W Post			
C	Stone	14.8' E. Old Fence Cor.			
		43.4' NW N in Blazed (4") Beech			
		39.4' SW N in " (12") Beech			
D	Stake				
E	Stone	22.2' NW Conc. Post			
		33.2' SW N in in L.F. Post			
		27.6 SE R.R.I.P.			
F	I. Pipe	20.0' W N. in E. Cor.			
		35.7' SW N in T.P.			
		21.9' E. NW Cor of N. Stone Post			
G	Stone	1' S. of fence going E. & 29.7' W of End Post			

Corners	Witness Trees	Diam.	Course	Links
H-3" Wellscreen	20.5' E. N in Drowden Post			
I-3" I. pipe	27.1' NE N in Large Oak			
J-I. bar	21.0' E. Sq. Wd. Post			
K-Stone	37.7' N 80' E N in Elm			
	93.5' N 40° E N in Elm			
L-Stone	21.6' E of Cor. Post			

Co. Surveyor. R.J. Pflaideres
by Deputy C.M. Bowman

KOSCIUSKO COUNTY, INDIANA.

SECTION 14 TOWN 34 NORTH OF RANGE 7 EAST.

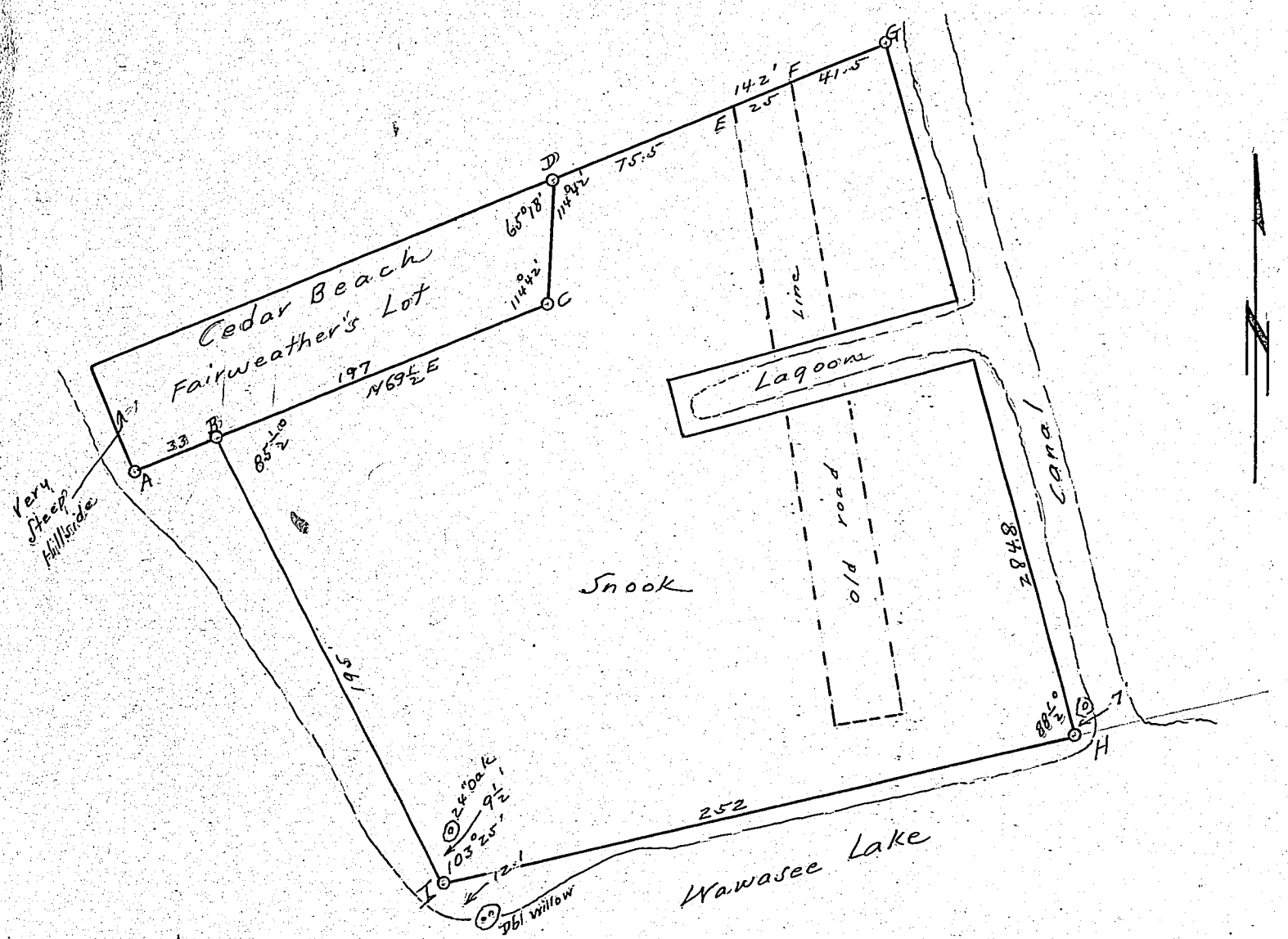

R.T.P. Co Surveyor
Scale 1" = 50'
G.R.N. 1937-3

Corners	Witness Trees	Diam.	Course	Links
A	+ on seawall			
B	Iron Pipe Ironwd 6'3" SE		Cedar NE 10'	
C	I.P. 20" Oak NW 4'		18" Oak SW 13.4'	
D	Stk Tree 10.2' S55E		Small Tree N24½E 7'	
E	Stk W/N Old Rd			
F	Stk E/E Old Rd			
G	Iron Pipe by Canal			
H	I.P. Tree NE 7"		Large Stone 19½ SE in wall	
I	Stk 24" Oak 9½ NE		Dbl Willow 12.15 E.	

See Fairweather File

5

RECORD OF SURVEYS,

WILSON, HUMPHREYS & CO., LOGANSPORT, IND.

SECTION ..... TOWN ..... NORTH OF RANGE ..... EAST.

Lots 34-35-36 in
Ketring ~~~ Blanchard's Add.
To
Ideal Beach
Kosciusko Co., Indiana.

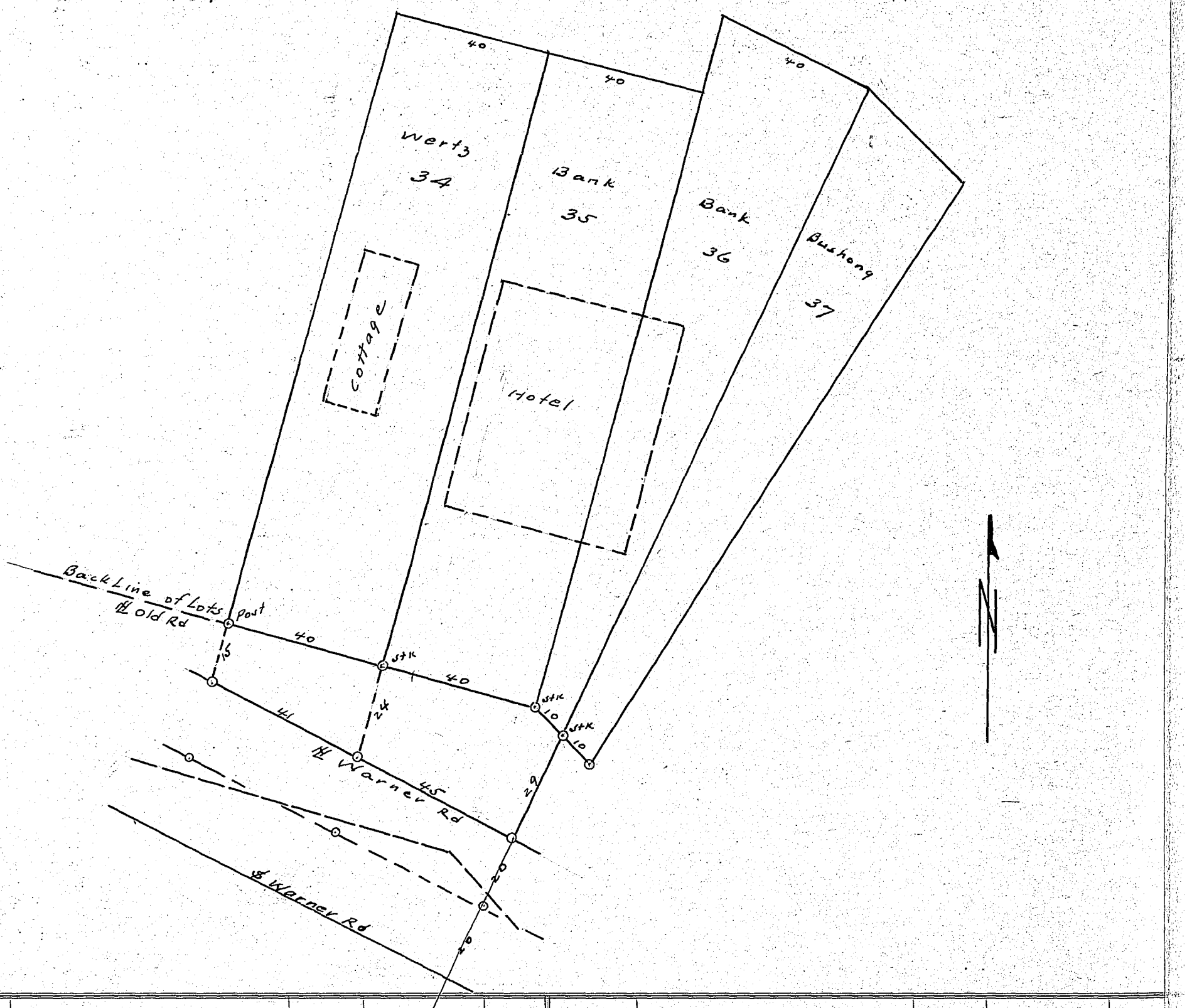

Corners	Witness Trees	Diam.	Course	Links	Corners	Witness Trees	Diam.	Course	Links
	Legal Notice was given Mrs. Wertz by Stephen Freeman et al, former officials of the Bank of Syracuse, Ind., and Aug. 25 1937 set as the day of Survey. Survey was made as shown above. C.M. Bowman, Deputy.					Purpose: To survey all that lies back of Lots 34 & 35 and N. of The Warner Rd. Claimed by Mrs. Wertz. Warner Rd built since lots were laid out.			

Used this line for W Lot 23 Mitchell's Add Oct. 5 " 1945 G.A.N.

R.J. Pfleiderer Sur
Scale 1" = 30'
G.A.N. 8/1937
C.M.B. Deputy

KOSCIUSKO COUNTY, INDIANA.

SECTION 22 TOWN 34 NORTH OF RANGE 7 EAST.

NOTICE OF SURVEY

State of Indiana, Kosciusko County, ss:

To Laura Wertz

You are hereby notified that I, the undersigned, have employed George Nye *acting for the Surveyor for Kosciusko County, Indiana, to divide and set apart my land situated in Section* 22 *Town* 34 *north, and range* 7 *east, Kosciusko County, Indiana; to-wit:* Lots 34, 35, and 36 in Ketring & Blanchard's Ideal Beach.

The survey will commence on the 25th *day of* August *19* 37, *and if inclement weather or any other reason prevents the survey taking place on said date, said survey will stand continued from day to day until finished.*

Your land being affected by said survey, you will take notice and meet on said date at said lots 34, 35, and 36, in said Ketring & Blanchard's Ideal Beach above described.

Signed The State Bank of Syracuse.
by: L. A. Darr — Stephen Freeman
Liquidating Committee.

State of Indiana, Kosciusko County, ss:

I, the undersigned, swear that I gave to the above named parties the above notice.

L. A. Darr

Subscribed and sworn to before me, the 14 *day of* Aug *19*37

My com Ex March 11-39

Geo. L. Xanders
Notary Public

Reub. Williams & Sons, Printers, Warsaw

Corners						rse	Links	

RECORD OF SURVEYS.

WILSON, HUMPHREYS & CO., LOGANSPORT, IND.

SECTION 14 TOWN 34 NORTH OF RANGE 7 EAST.

STATE OF INDIANA)
) SS:
KOSCIUSKO COUNTY)

IN THE KOSCIUSKO CIRCUIT COURT

1989 TERM

CAUSE NUMBER 43C01-8804-MI-250

DONALD ORBAUGH AND
GEORGIA ORBAUGH,
husband and wife, and
SUSAN KELLOGG,

Plaintiff

v.

ROBERT W. HUTNER, RONALD A. WEAVER, ASURCO, INC., FRANK X. GARTLAND, RICHARD L. MARESH, STEPHEN R. SNYDER, MARCELLA SCHEELE, MICHAEL C. DAHM, JOHN R. WYGANT, DOROTHY M. WYGANT, CHARLES BROWER, in his capacity as Kosciusko County Surveyor,
Defendants

Kosciusko County Drainage Board
RECEIVED
APR 23 1991

FILED
IN OPEN COURT
JUN 13 1989
CLERK KOSCIUSKO CIRCUIT COURT

ORDER GRANTING SUMMARY JUDGMENT

This cause came on to be heard upon argument on May 19, 1989, and taken under advisement. The Court having now considered the motions of the parties and having considered the pleadings in the action, the affidavits filed herein, the briefs and arguments of counsel and being fully and completely advised in the premises, the Court NOW FINDS and concludes that there are no genuine issues of fact to be submitted to the Court, and the Court has further concluded that the motion for summary judgment filed by Defendant, Robert W. Hutner, should be denied and that the motion for partial summary judgment filed by Plaintiffs should be granted and that Plaintiffs are entitled to a judgment as a matter of law as to all issues and as to all defendants.

The Court FURTHER FINDS that, while Plaintiffs' motion was for a partial summary judgment, the granting of said motion is determinative of all issues in this case and renders moot the question of the 1988 survey and its status. As such, the granting of the partial summary judgment herein is dispositive

of all issues and constitutes a disposition of all issues and claims in this case, and final judgment should be entered thereon.

IT IS THEREFORE ORDERED that the motion for summary judgment filed by Defendant, Robert W. Hutner, is in all respects denied.

IT IS FURTHER ORDERED that Plaintiffs' motion for partial summary judgment is in all respects granted.

IT IS FURTHER ORDERED AND ADJUDGED that judgment be, and is hereby entered, for Plaintiffs and against all the Defendants, as follows:

(a) That the document recorded in the Office of the Kosciusko County Recorder at Legal Survey Book #3, page 302 and 303 and dated December 4, 1937, is a valid legal survey of the matters depicted therein.

(b) That the documents recorded in the Office of the Surveyor of Kosciusko County, Indiana, at Legal Survey Book #3, page 321 and recorded April 27, 1942, is a valid legal survey of the items depicted therein.

(c) That the survey performed by Ronald A. Weaver and/or Asurco Inc. dated February 3, 1988, and filed with the Surveyor of Kosciusko County, Indiana, is not a valid legal survey.

IT IS FURTHER ORDERED AND ADJUDGED that in the event this order is considered in any fashion a judgment upon less than all the issues, then it is expressly directed that judgment be entered as to the matters ordered herein and that there is no just reason for delay in entry of such judgment.

IT IS FURTHER ORDERED that the costs of this action be taxed to the Defendants.

DATED JUN 13 1989, 1989.

Richard W. Sand, Judge
Kosciusko Circuit Court

Richard W. Sand, Judge
Kosciusko Circuit Court

Corners

Course

1516h

RICHARD KEMPER
Kosciusko County Surveyor
Room 25 First Floor
Courthouse
Warsaw, IN 46580

RECEIVED APR 23 1990

STATE OF INDIANA

CLERK OF THE SUPREME COURT,
COURT OF APPEALS AND TAX COURT

DANIEL ROCK HEISER, CLERK
217 STATE HOUSE

INDIANAPOLIS, 46204

TELEPHONE 317-232-1930

K RICHARD KEITH HELM

105 E. MAIN ST.
WARSAW IN 46580-0000

Cause Number

43A03-8906-CV-00270
LOWER CAUSE
43C018804MI250

HUTNER, ROBERT W. VS. ORBAUGH, DONALD AND GEORGIA, ETAL

You are hereby notified that the SUPREME COURT has on this day 12/13/90

APPELLANT'S PETITION FOR TRANSFER IS HEREBY DENIED. RANDALL T. SHEPARD, CHIEF JUSTICE
ALL JUSTICES CONCUR.

RICHARD KEMPER
Kosciusko County Surveyor
Room 25 First Floor
Courthouse
Warsaw, IN 46580

RECEIVED APR 2 3 199

WITNESS my name and the seal of said Court,

this 13TH day of DECEMBER, 1990

Clerk Supreme Court, Court of Appeals and Tax Court

302

WILSON, H

EAST.

	Corners	Witness Trees	Diam.	Course	Links	Corners	Witness Trees	Diam.	Course	Links

Recorded 12/4/37.

Robert J. Fleischer
Co. Surveyor
Kosciusko Co.
Indiana.

KOSCIUSKO COUNTY, INDIANA.

SECTION 14 TOWN 34 NORTH OF RANGE 7 EAST.

CERTIFICATE OF SURVEY
OF
PROPERTY OF EDWIN F. SCHEELE AND MARCELLA SCHEELE
AT LAKE WAWASEE, INDIANA

The undersigned Civil Engineer and Surveyor, Registered as provided by an Act of the 72nd General Assembly of the State of Indiana, hereby certifies that he has made a survey of the following described tract of ground, located on the shores of Lake Wawasee, in Kosciusko County, State of Indiana, belonging to Edwin F. Scheele and Marcella Scheele, husband and wife, and being more particularly described as follows, to wit:

Beginning at a point six hundred seventy-three (673) feet West of and one hundred ninety-six (196) feet South seventeen (17) degrees West of a stone marking the center of the Northeast quarter of Section fourteen (14), Township thirty-four (34) North, Range seven (7) East, in Kosciusko County, Indiana, which point is the Northeast corner of a boat house lot owned by Mrs. Adams, and running thence North eighty-five (85) degrees three (3) minutes West, a distance of fifty-five (55) feet to the West line of a twenty (20) foot road; thence South eighteen (18) degrees thirty-six (36) minutes West, along the West line of said road, a distance of one hundred seventy-six (176) feet; thence North sixty (60) degrees thirty-eight (38) minutes West, along the North side of a twenty (20) foot road, a distance of ninety-six and eight tenths (96.8) feet; thence South twenty-seven (27) degrees twenty-five (25) minutes West, a distance of two hundred eighteen and five tenths (218.5) feet to the shore line of Lake Wawasee, in said Kosciusko County, Indiana; thence following the meanderings of the shore line of Lake Wawasee and a lagoon along the North line of the tract herein described, by the following courses and distances: North forty (40) degrees twenty-five (25) minutes West, two hundred sixty-three and three tenths (263.3) feet; North fifty-three (53) degrees thirty-seven (37) minutes West, one hundred seventy-three and three tenths (173.3) feet; North thirty (30) degrees fifty-four (54) minutes West, thirty (30) feet; North three (3) degrees thirty-seven (37) minutes West, ninety-one and eight tenths (91.8) feet; North thirty-one (31) degrees thirteen (13) minutes East, twenty-three and six tenths (23.6) feet; North seventy-seven (77) degrees four (4) minutes East, thirty-three and eight tenths (33.8) feet; South eighty-four (84) degrees twenty-four (24) minutes East, one hundred three and three tenths (103.3) feet; South fifty-two (52) degrees forty-eight (48) minutes East, one hundred sixty-three and four tenths (163.4) feet; South forty-two (42) degrees eighteen (18) minutes East, one hundred seven and two tenths (107.2) feet; North thirty-five (35) degrees thirty-seven (37) minutes East, one hundred forty and four tenths (140.4) feet; North sixty-eight (68) degrees one (1) minute East, fifty-one and seven tenths (51.7) feet; South eighty-two (82) degrees fifty-four (54) minutes East, one hundred sixty-four and nine tenths (164.9) feet; South ten (10) degrees twenty-six (26) minutes West, a distance of seventy-three and five tenths (73.5) feet to the place of beginning, containing two and nine hundred seventy-six thousandths (2.976) acres of land more or less.

Corners	Course	Links

Recorded 12/4/37.
Robert J. Pfleiderer
Co. Surveyor
Kosciusko Co.
Indiana

EAST.

The undersigned Civil Engineer and Surveyor further certifies that the plat and survey attached hereto, and the description of same contained herein, is the same and identical tract of ground as was intended to be conveyed by Jacob E. D. Crow, et al., to Edwin F. Scheele and Marcella Scheele, husband and wife, by deed dated January 13th, 1937, and recorded in Deed Record 144, page 468, in the Office of Recorder of Kosciusko County, Indiana.

The undersigned Civil Engineer and Surveyor further certifies that the herein described tract of ground is bounded on the South, West and North by the water line of Lake Wawasee, and the description covers all that ground to the water's edge of the lake and lagoon, and that said tract contains two and nine hundred seventy-six thousandths (2.976) acres of land more or less.

The undersigned Civil Engineer and Surveyor further certifies that an iron pin has been set at all corners.

The undersigned Civil Engineer and Surveyor further certifies the attached plat and the above description to be correct.

Dated this 6th day of November, 1937.

Harry K. Gottschalk
REGISTERED PROFESSIONAL CIVIL ENGINEER AND SURVEYOR.

Corners					Course	Links

Recorded 12/4/37.
Robert J. Fleischer
Co. Surveyor
Kosciusko Co.
Indiana

LAGOON

103.3'
S84°24'E

33.8'
N77°04'E

23.6'
N31°35'E

163.4'
S52°48'E

N32°37'W
91.8'

N30°54'W
30'

N63°37'W
173.3'

LAKE

Seawall

WAWASEE

N40°25'W
263.3'

107.2'
S42°18'E

140.4'
N35°37'E

51.7'
N68°01'E

164.9'
S82°54'E

S10°26'W
135

N85°03'W
55

S18°36'W
176

20' ROAD

This point 673 ft. W & 51 ft. S of stone at center of the NE¼ Sec 14/34N/8E

N60°38'W
96.8'

20' ROAD

S27°25'W
213.5

Area = 2.976/1000 Ac.

Note: Iron pin & Wood stake set at all corners

PLAT OF
PROPERTY OF EDWIN F SCHEELE
AT
LAKE WAWASEE IND.
Scale: 1"=30'
Nov., 4, 1937

Harry K. Gotthschalk
Reg. Prof. Civ. Engr.

RECORD OF SURVEYS,

WILSON, HUMPHREYS & CO., LOGANSPORT, IND.

SECTION 14 TOWN 34 NORTH OF RANGE 7 EAST.

NOTICE OF SURVEY.

To Clem Fausnaugh, Lois Fausnaugh, Claude Mason, Blanch Mason, William B. Inks, Carl R. Tuttle, Velma I. Tuttle, The Albion Outing Club, Walter Keitz, Roy M. Kimmell, Velma I. Kimmell, Jacob F. Baker:

You are hereby notified that the undersigned owners of the following numbered and described lots in the plat of Crow's Addition to Ogden Island, Turkeycreek Township, Kosciusko County, Indiana, to-wit:

Jacob F. Fink, owner of lot 30, the east 10' of boathouse lot 67, and boathouse lot 68;

Buena E. and Gary G. Mayfield, owners of lots 23 and 24 and boathouse lot 69;

Forest R. Somers and Loully M. Inks, owners of lot 31;

James R. Laughlin, owner of lots 35 and 36;

Idress Smith and Sanger Smith, owners of lot 32 and boathouse lot 55;

Roy E. Rodgers and Dorothy F. Rogers, owners of lot 37 and boathouse lot;

Clara E. Burtsfield, owner of lots 39 and 41 and boathouse lot 74;

Frank P. Bothwell, owner of lot 25;

Wm. Stoner, D. F. Stoner and David Houser, owners of lot 300 and boathouse lots 56 and 57,

desire to have the several lines and corners of the said lot or lots so owned by us as aforesaid established, relocated and perpetuated, and that we have duly made application to the County Surveyor of said County to survey, locate, establish and perpetuate the said lines and corners of said lots, and that said Surveyor will attend at said premises on the 14th day of October, 1939, for the purpose of doing said work.

Witness our hands this 15th day of September, 1939.

Jacob F. Rink
Buena E. Mayfield
Gary G. Mayfield
Forest R. Somers
James R. Laughlin
Idress Smith
Sanger Smith
Roy E. Rogers
Dorothy F. Rogers
Wm. Stoner
D. F. Stoner
David Houser
Clara E. Burtsfield
Loully M. Inks
Frank P. Bothwell

Corne

ourse | Links

304

WILSON, HUMPHREYS & CO.

SECTION

EAST.

FRANK P. BOTHWELL
CHESTER VANDERFORD

BOTHWELL & VANDERFORD
LAWYERS
LIGONIER, INDIANA

TELEPHONE
LIGONIER 156

September 15th, 1939.

Surveyor Kosciusko County,
Warsaw, Indiana.

Dear Sir:

Enclosed find the petition for survey that I talked to you about yesterday. Please note it filed. You will notice that I have fixed Saturday, October 14th, as the day for the work (to commence at least). If this date is satisfactory please sign the endorsement fixing the day.

I enclose copy of the notice which I am sending to the Syracuse paper today.

If for any reason the date fixed is unsatisfactory, will you please phone me at once so that I can advise the paper? If I do not hear from you I shall take it that the date is O. K.

Yours truly,

Chester Vanderford

Chester Vanderford.

P.S. I will attend to serving all notices,
C.V.

Corners

Links

Surv
Crow

Rink
in T
of J

Surv
by C
for

Lin
as

See
NO

WILSON, HUMPHREYS & CO.,

SECTI

AST.

To the County Surveyor of
Kosciusko County, Indiana.

The undersigned being respectively the owners of the lots numbered, described and set out opposite to our respective names, all situate in Crow's Addition to Ogden Island, Lake Wawasee, Turkeycreek Township, Kosciusko County, Indiana, as numbered and shown in the revised plat of said Crow's Addition to Ogden Island as recorded in the public records of said county, said lots so owned being the following, to-wit:

NAME OF OWNER:	LOT OR LOTS OWNED:
Jacob F. Rink	30, E 10' boathouse lot 67, boathouse lot 68;
Buena E. Mayfield, Gary G. Mayfield,	23, 24, boathouse lot 69;
Forest R. Somers, Loulu M. Inks,	31;
James R. Laughlin,	35, 36;
Idress Smith, Sanger Smith,	32, boathouse lot 55;
Roy F. Rogers, Dorothy F. Rogers,	37, boathouse lot 73;
Clara E. Burtsfield,	38, 41, boathouse lot 74;
Frank P. Bothwell,	25;
Wm. Stoner, D. F. Stoner, David Houser,	300, boathouse lots 56 and 57;

desire to establish, locate and perpetuate the several lines and corners of said lot or lots so respectively owned by us and each of us as aforesaid.

We therefore request you as such County Surveyor to survey, establish, locate and perpetuate the several lines and corners of each of said lots and we also request you to fix a time and place when and

Corners

Sur
Cro

Rin
in
of

Su
by
for

Lin
as

Se
N

WILSON, HUMPHREYS &

SEC[illegible]O[illegible]

EAST.

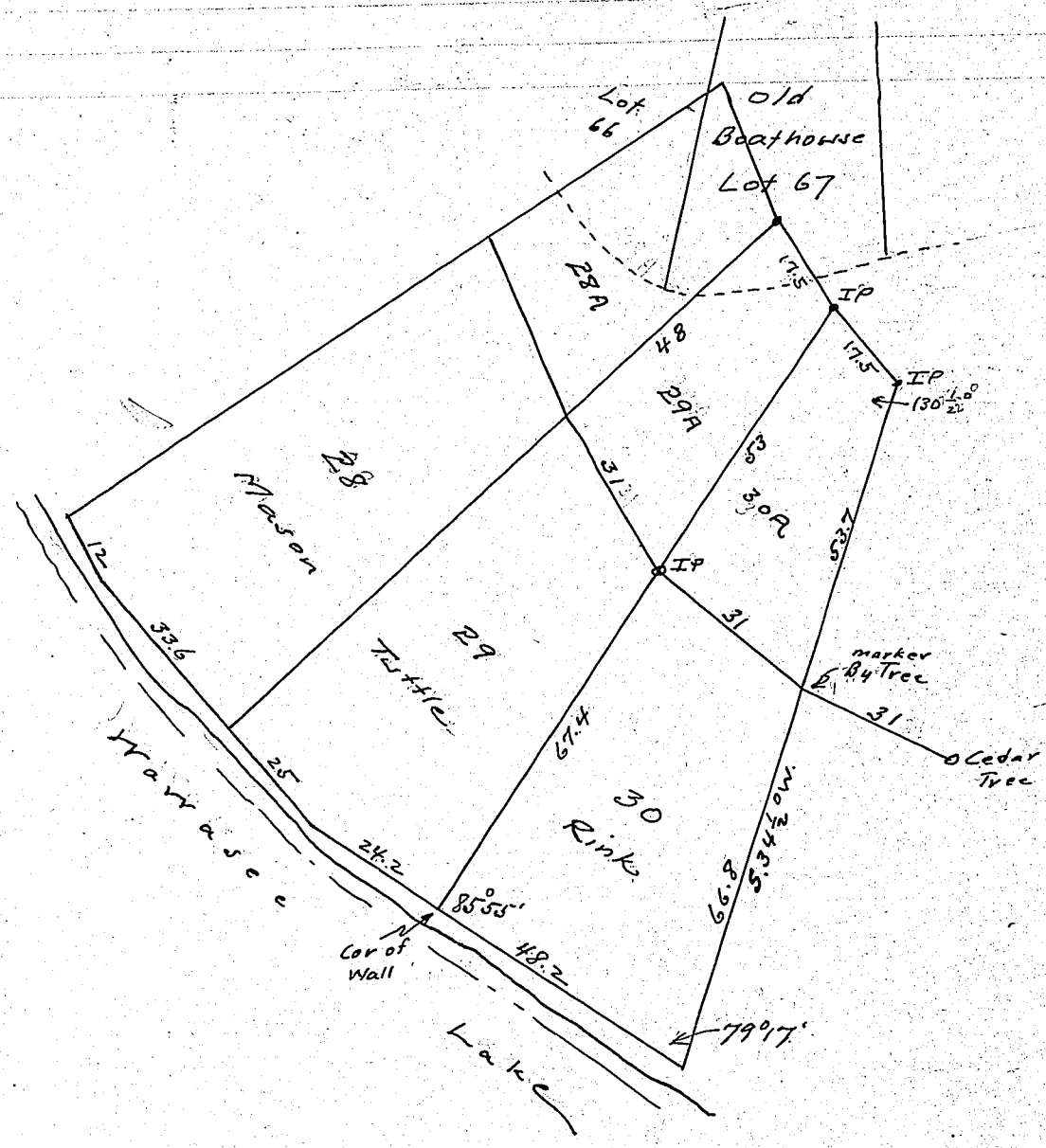

Scale 1" = 30'

G.A.N. 1-1939.

Corners	Witness Trees	Diam.	Course	Links	Corners	Witness Trees	Diam.	Course	Links
	Survey of the line bet Lots 29 & 30 Crow's Add to Ogden Island.								
	Rink was notified by publication in The Milford Mail of the notice of Survey.								
	Survey was made on Jan. 1939. by Geo A. Nye acting as deputy for Robert J. Pfleiderer Surveyor.								
	Line was established and marked as shown above.								
	See Blueprint on file in Blueprint Plat Bk. No 196 is No of Print.								

WILSON, HUMPHREYS &

SEC[illegible]O[illegible]

[illegible]AST.

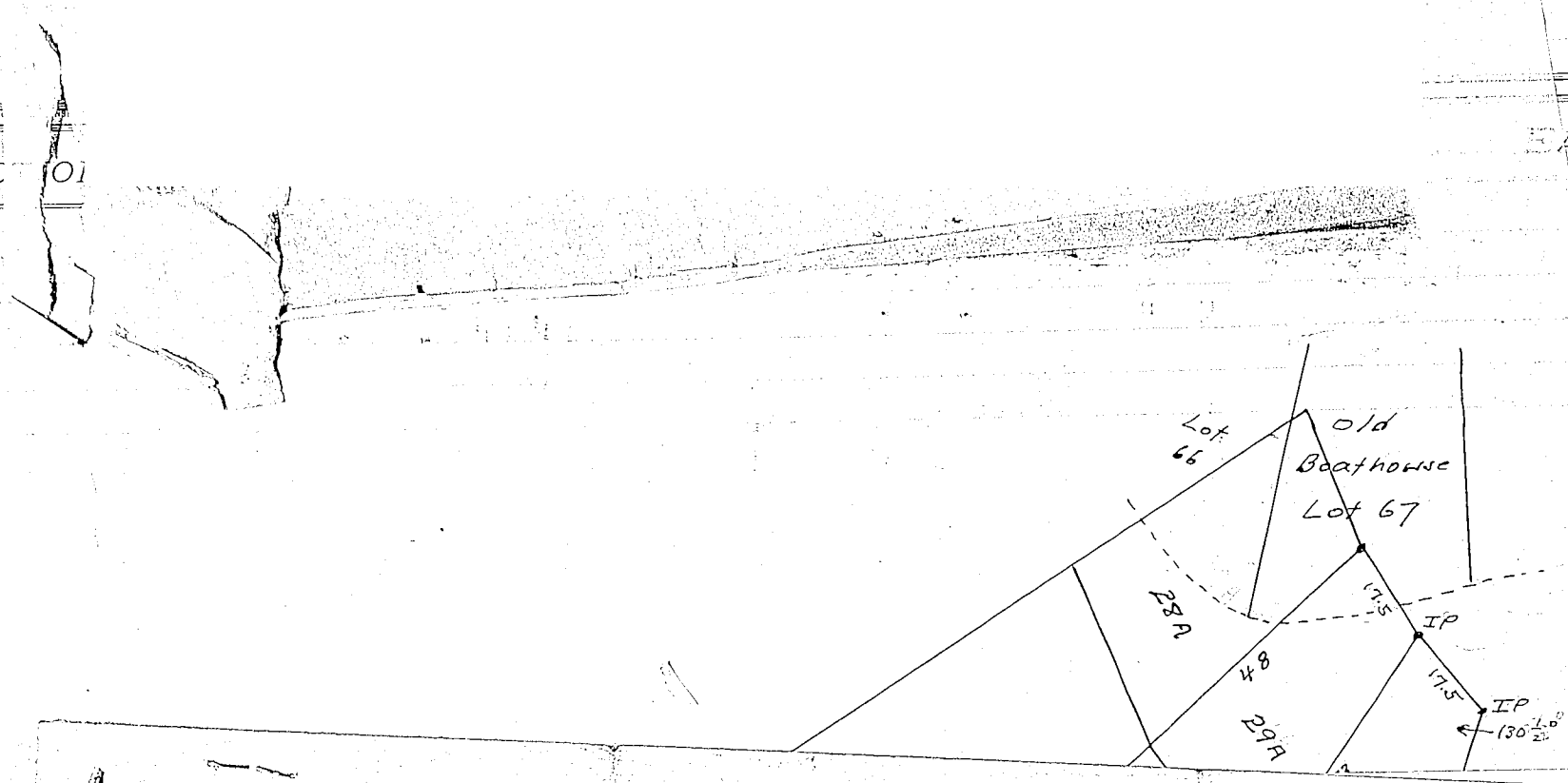

In the matter of the
petition of
Jacob F. Rink, et al.
for survey.

Petition.

Filed Sept. 16, 1939.

Surveyor Kosciusko Co.

The undersigned Surveyor
of Kosciusko County,
Indiana, hereby fixes
Saturday, October 14, 1939,
for the making of the survey
herein petitioned for.

Surveyor Kosciusko County.

Corner

Rink was
in The Mil.
of Survey.

Survey was made on Jan. 1939.
by Geo A. Nye acting as deputy
for Robert J. Pfleiderer Surveyor.

Line was established and marked
as shown above.

See Blueprint on file in Blueprint Plat Bk.
No 196 is No of Print.

KOSCIUSKO COUNTY, INDIANA.

SECTION 35 TOWN 33 NORTH OF RANGE 6 EAST.

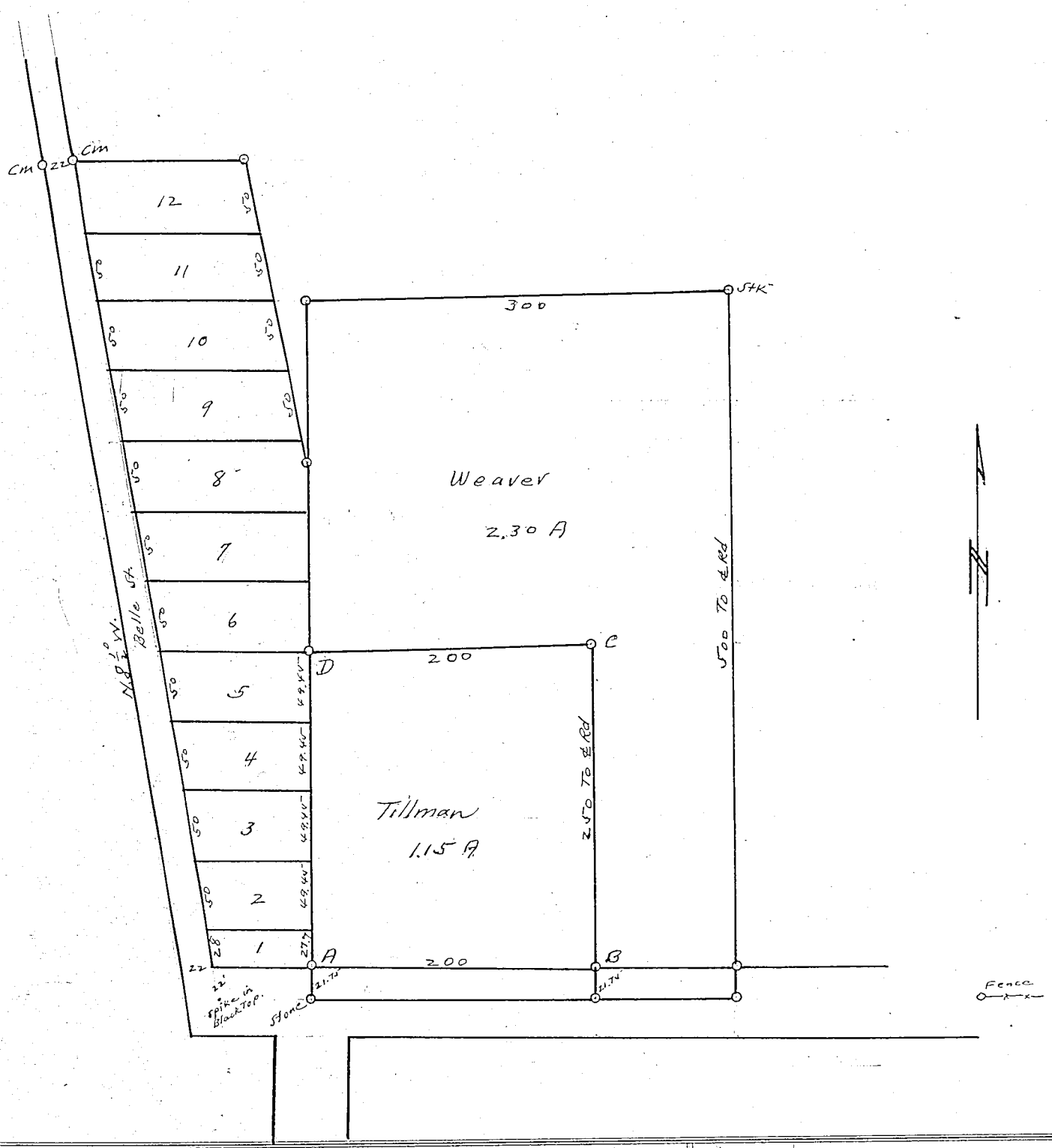

Corners	Witness Trees	Diam.	Course	Links
A	Iron Pipe			
B	Iron Pipe			
C	Iron Pipe in pond			
D	Iron Pipe			

Corners	Witness Trees	Diam.	Course	Links

Showing Tillman's ground East of MacDonald's Add to Highlands on Little Chapman's Lake K.C.I.

Scale 1"=100'

By G.A.N. July-1939.

RECORD OF SURVEYS,

WILSON, HUMPHREYS & CO., LOGANSPORT, IND.

SECTION 5 TOWN 34 NORTH OF RANGE 7 EAST.

For Mrs. Sarah Yontz
Syracuse, Ind.
NW¼ 5-34-7

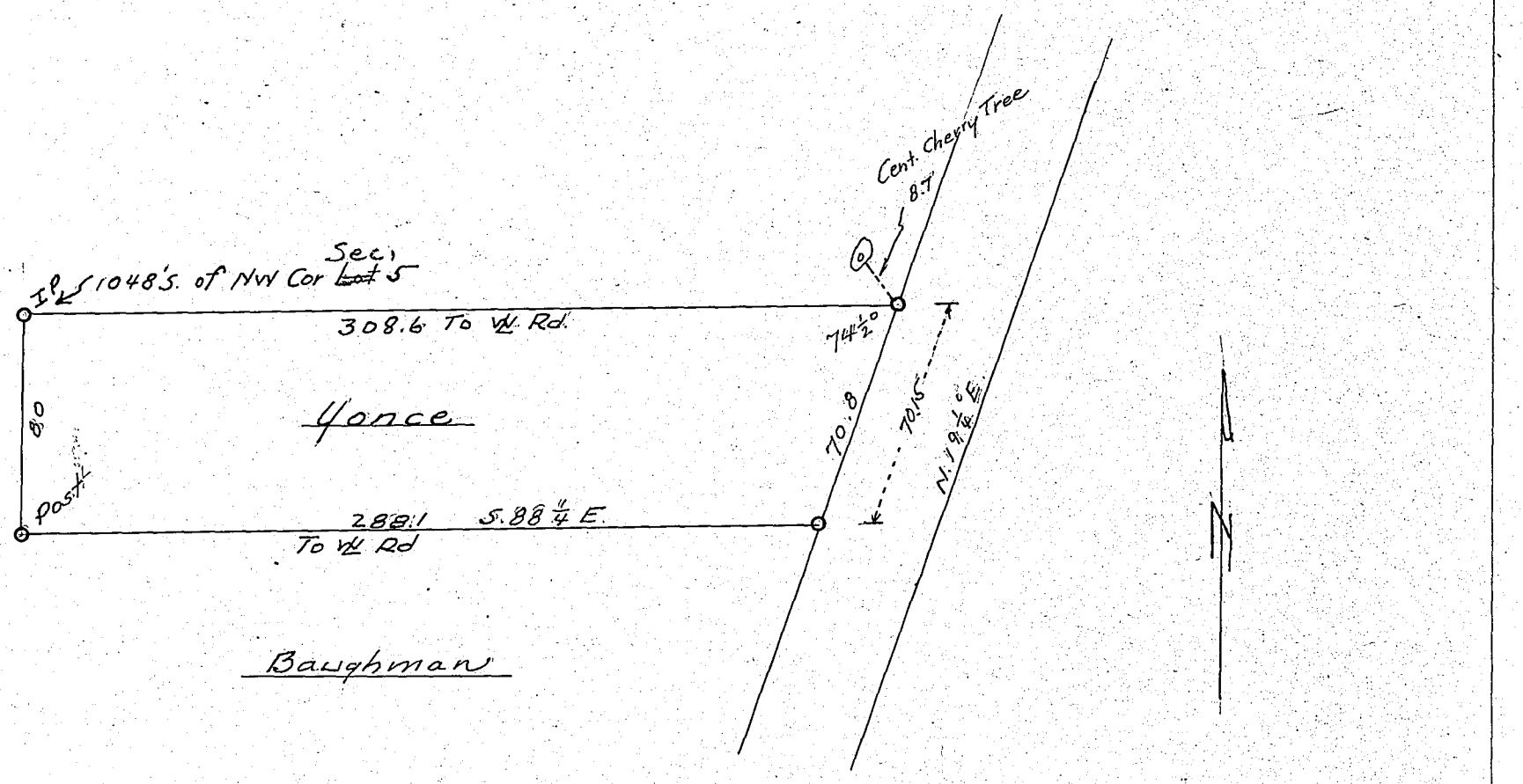

Scale 1"=60'
By GAN 10-29-38.

Corners	Witness Trees	Diam.	Course	Links	Corners	Witness Trees	Diam.	Course	Links
						Not a legal survey.			

KOSCIUSKO COUNTY, INDIANA.

SECTION 18 TOWN 32 NORTH OF RANGE 6 EAST.

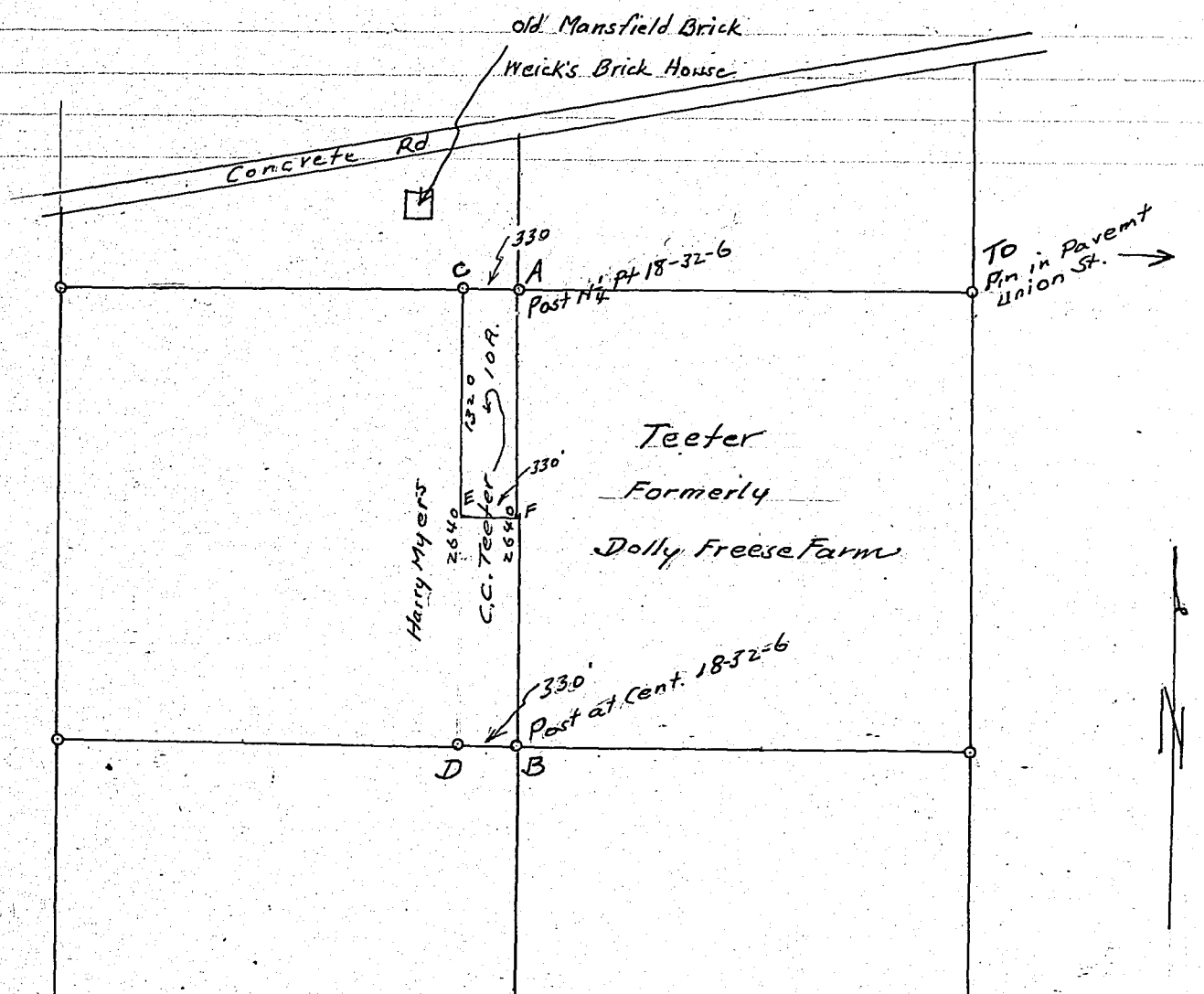

See Pg 99.

Corners	Witness Trees	Diam.	Course	Links	Corners	Witness Trees	Diam.	Course	Links
						To mark out tract ACEF for Teeter. 10 A.			
						New fence built on CE.			
						A legal survey set for July 3, 1939.			
						Notified Harry Myers.			
						Signed by Cleathus C. Teeter &			
						Blanch C. Teeter.			
						Notaried by Herschel V. Lehman			
						Com. Exp. 1-11-41.			
						Found A & F & set over 20 Rds = 330'.			
						Run in line CE. South end very low & marshy.			
						R.J. Pfleiderer C.S.			
						By G.A.N. & H.E.S.			
						7-1939.			
						CD not measured			
						CE not measured maybe + or -			

RECORD OF SURVEYS,

WILSON HUMPHREYS & CO., LOGANSPORT, IND.

SECTION 22 TOWN 34 NORTH OF RANGE 5 EAST.

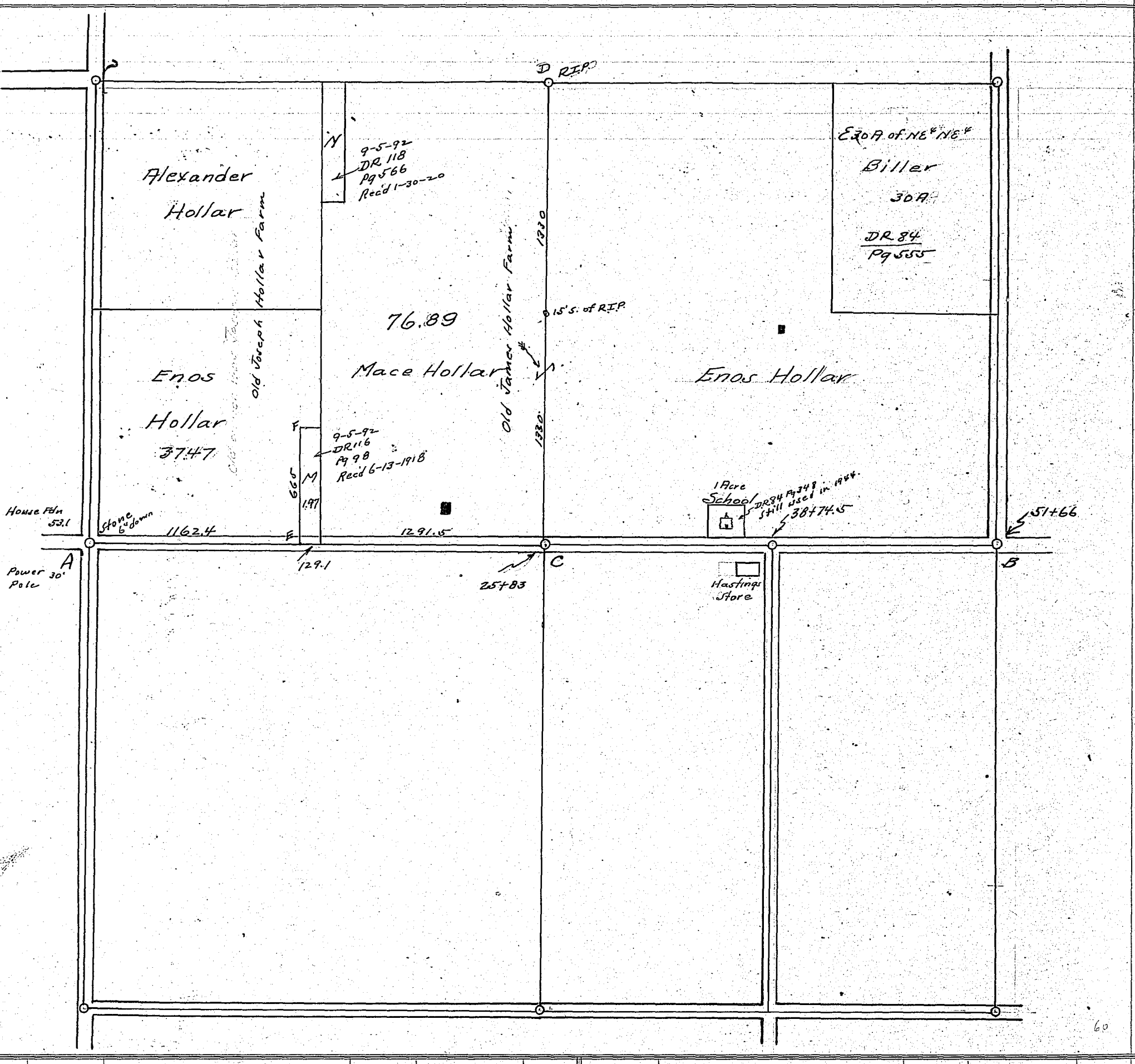

Corners	Witness Trees	Diam.	Course	Links
	There used to be a tile mill near or on M. It was run by Jas. E. Hollar. He traded his brother Joe tract N for M because M contained clay. Each has an area of 2A + or − + Deeds say 8 X 40 Rds or 2A + or −. Since Section is short E & W + long N & S I made M 129.1 X 665 = 1.97A. 51.66 = 0.97841 % of 5280 .97841 X 132 = 129.1 $\frac{129.1 \times 665}{43560}$ = 1.97 A. We found Stone at A & gave it new references. We measured AB = 51.66' We set C + put stk 20' N. Came 3½' W. of End Post. We put stk at E on ℄ Rd We measured E ft ℄ Rd to get F. Line FE is 8' E. of an old fence. We measured CD = 2660 + put stk at 3+30 15' S. of a RIP			

Corners	Witness Trees	Diam.	Course	Links
	Whole Section = 630.9 A ¼ Section = 157.73 This was a legal survey set for August 12, 1939. Enos Hollar appeared. Mace Hollar was not there, but was notified. Survey was made according to this plat. R. J. Pfleiderer C.S. By E.A.M. I.C.E. 1263.			

KOSCIUSKO COUNTY, INDIANA.

SECTION 25 TOWN 31 NORTH OF RANGE 6 EAST.

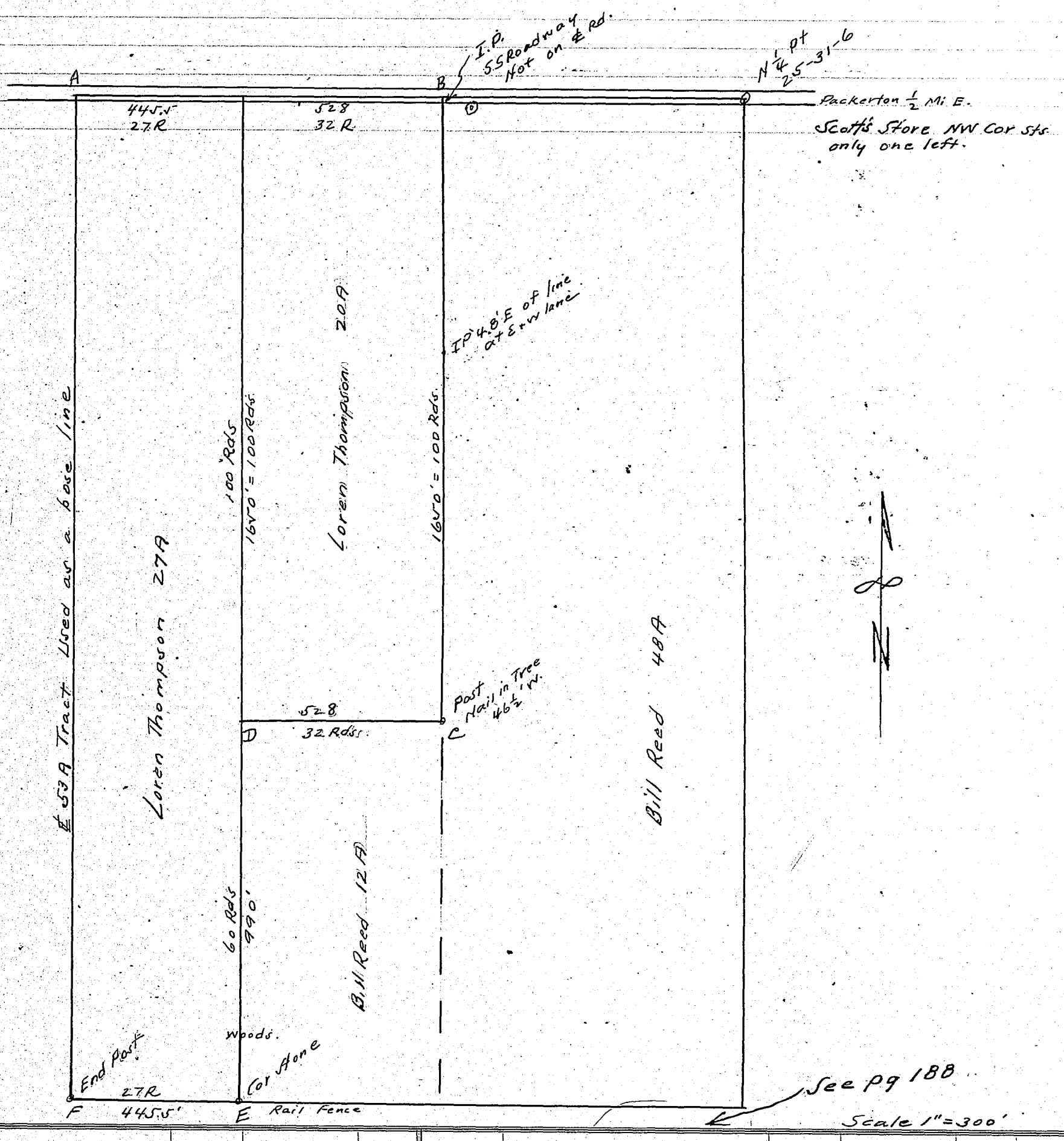

Corners	Witness Trees	Diam.	Course	Links
A legal survey between Thompson & Reed. Reed did not show up at time of survey. He was duly notified. We run lines BC – CD & DE. Used Fence on AF as a base line & measured E. from it.				
Survey made according to above plat, Dec. 17, 1939. by Geo. A. Nye & Hiram E. Smith				
R. J. Fleiderer C.S. By Geo Nye				
R. J. Fleiderer C.S. By Geo Nye				

Corners	Witness Trees	Diam.	Course	Links
Copy.				
State of Indiana Kosciusko County ss –	Notice of Survey			
To Wm. Reed and Mrs. Wm Reed You are hereby notified that I, the undersigned, have employed Geo. Nye a licensed engineer of said County & State to divide and set apart my land Situated in 25-31-6 K.C.I. Survey will commence on Dec. 16, 1939 and be continued from day to day until finished. (Signed) Loren Thompson				
State of Indiana Kosciusko County ss I the undersigned swear that I gave to the above named parties the above notice. Signed – Loren Thompson Subscribed and sworn to before me this 6th day of Dec. 1939. Allan Widaman Com Exp 1/31/40.				

RECORD OF SURVEYS,

WILSON, HUMPHREYS & CO., LOGANSPORT, IND.

SECTIONS 7;8;17&18 TOWN 32 NORTH OF RANGE 6 EAST.

References for Corner Stone at S.E. Cor. of 7-32-6 or S.W. Cor. 8-32-6 or N.W. Cor. 17-32-6 or N.E. Cor. 18-32-6

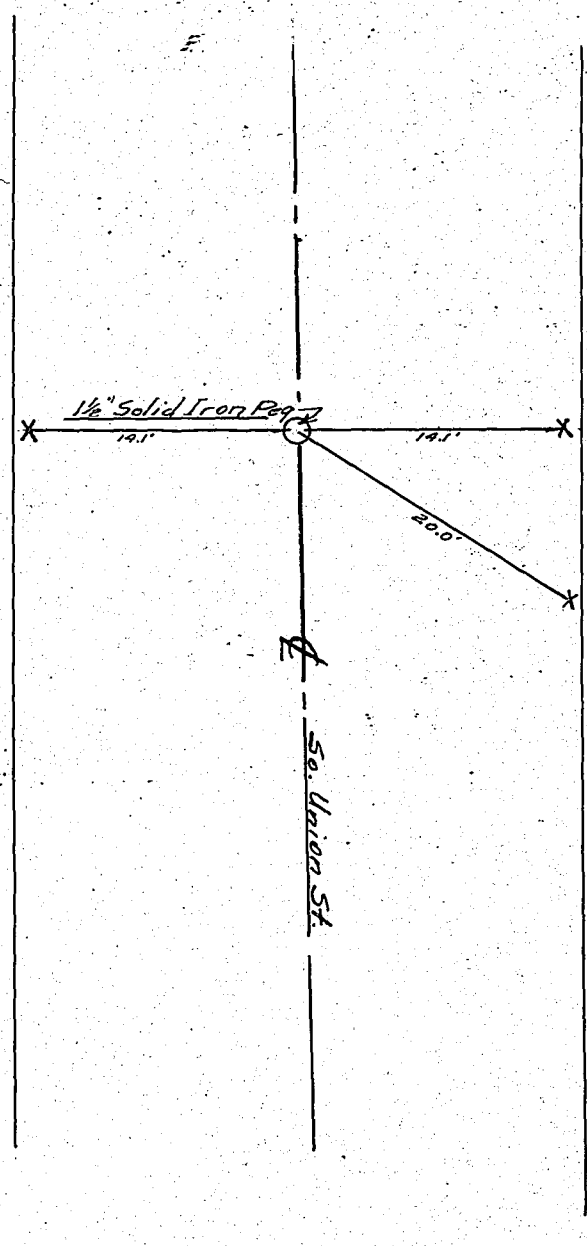

X = Crosses marked on Curbs

Corners	Witness Trees	Diam.	Course	Links	Corners	Witness Trees	Diam.	Course	Links
						March 17th 1933			
						C.M. Bowman S			
						R.J. Pfleiderer Co. Surv.			

KOSCIUSKO COUNTY, INDIANA.

SECTION 7 TOWN 33 NORTH OF RANGE 7 EAST.

To show Coyle - Ausman Line
Forest Glenn
Coyle to Ausman Lot 53 Except N 22' Thereof measured on S 88°10' E line.
Sold to Ausman as an accommodation to Ausman to clear Ausman's house in front and give him a passage around his house on W. Side.

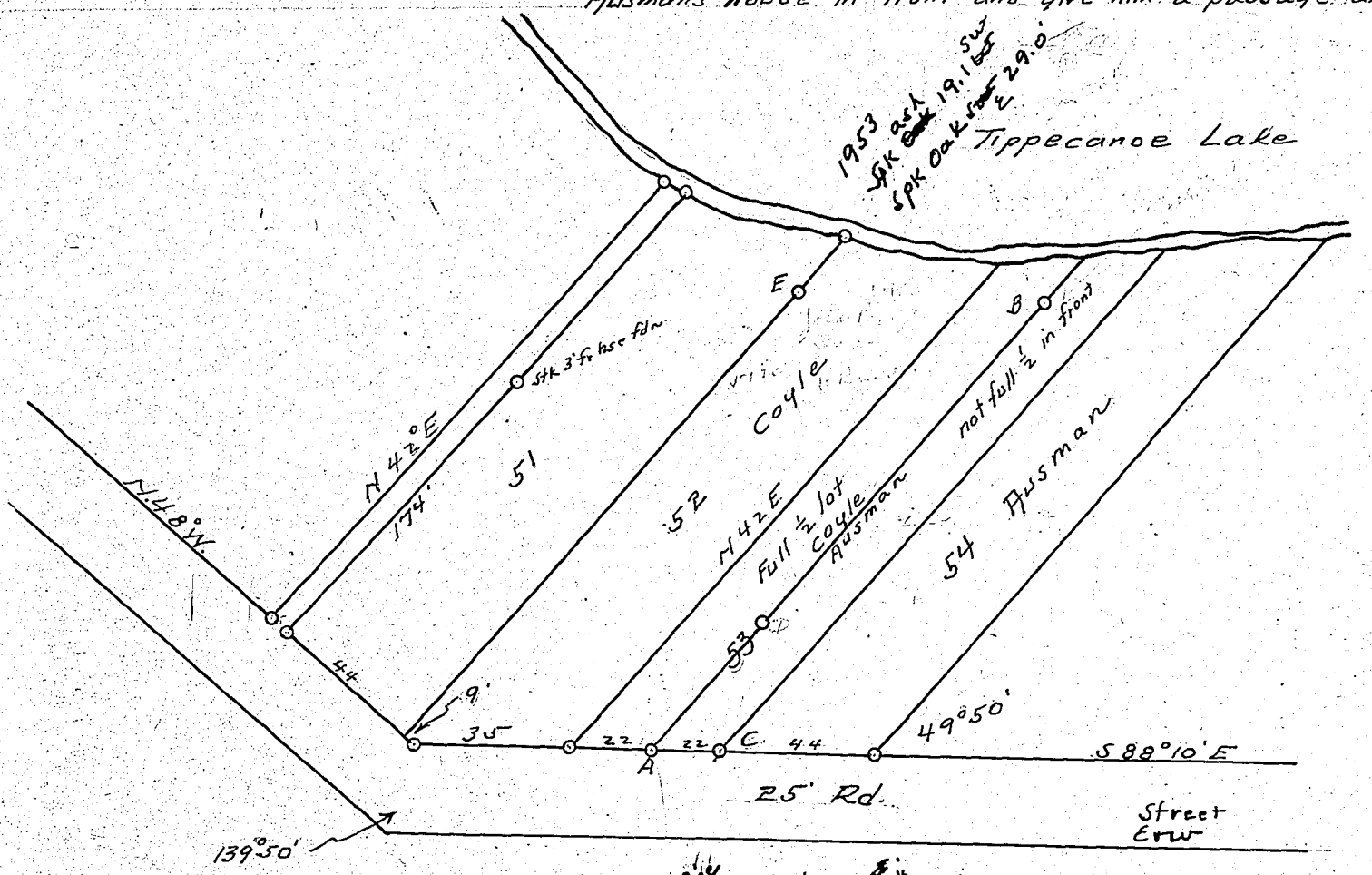

Corners	Witness Trees	Diam.	Course	Links	Corners	Witness Trees	Diam.	Course	Links

Observations
Back Ls at 53 are really 68°56' by transit.
Stk B is 8.2 fr tree W. & 15.6 fr Cor Hs Fdr.
Stk A is 18.6 E of Tree & 20' W. of a hickory.
Stk C is near a hickory tree.
Line AB goes between 2 Trees that are 10' apart
Stk D is 4' from the East one of these trees and 6' from the West one and is on the lake side of the trees.
EB = 66' on same bearing as the road.

Surveyed by Geo. Nyer & Hiram E. Smith
3-30-40
Last survey for H.E. Smith,
Died April 26, 1940
of influenza.

By Geo. Nyce
3/30/40
R.J.P. Co Surveyor

RECORD OF SURVEYS,

WILSON, HUMPHREYS & CO., LOGANSPORT, IND.

SECTION NW¼ NW¼ 16 TOWN 34 NORTH OF RANGE 7 EAST.
+NE of 17

Now Recorded as 1st add. q.v.

Wawasee Lake

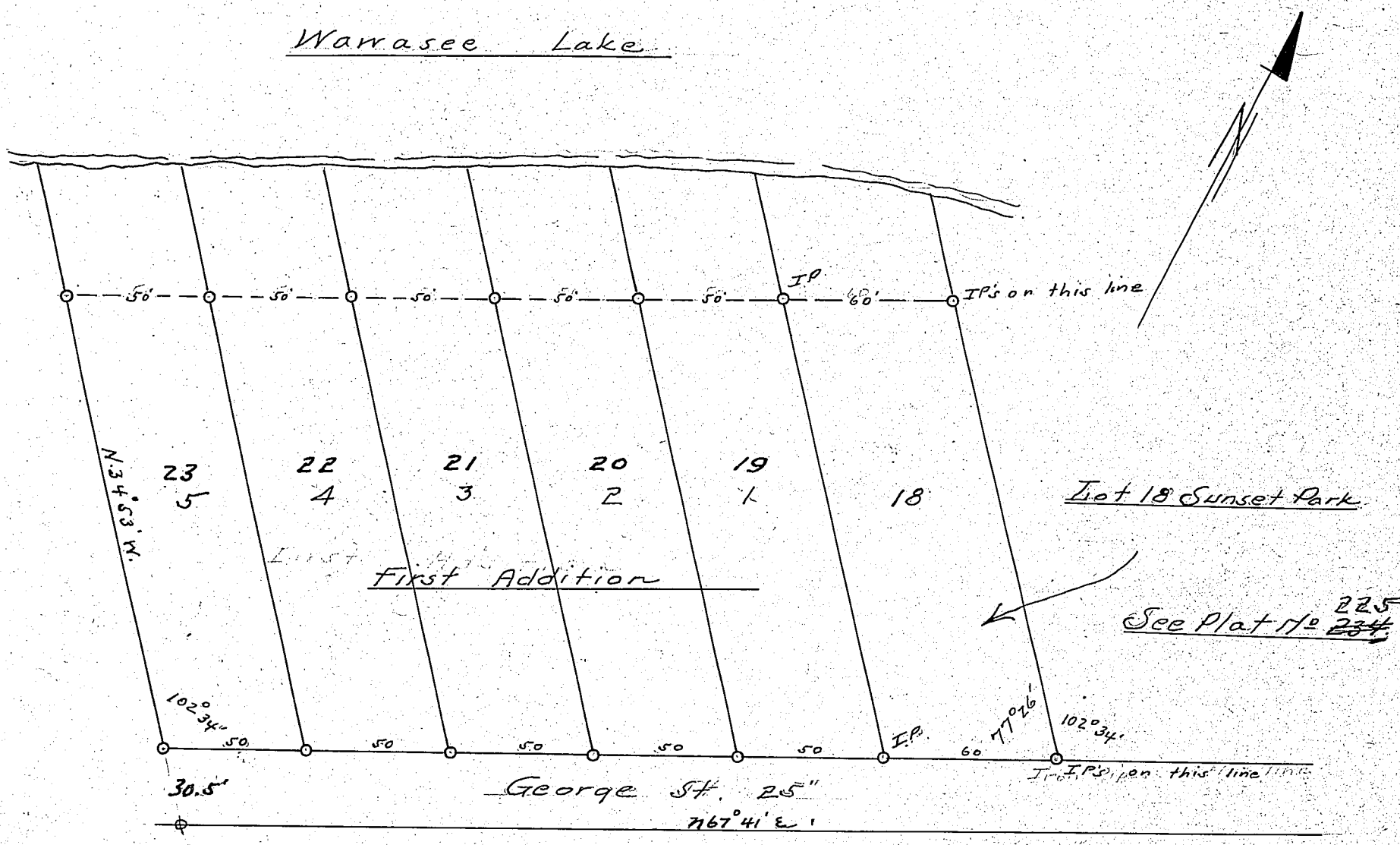

Corners	Witness Trees	Diam.	Course	Links
	Don George suggests the numbers 19 to 23 for these new lots. June, 1941			

Corners	Witness Trees	Diam.	Course	Links
	See Survey of 6-53 Linniger BK MM 34 Made plat Lot 26 & 27			
	Surveyed by Geo. A. Nye August 17, 1940. Not put on record as lots but being sold by metes and bounds and referred To Lot 18 as a p.o.b.			

KOSCIUSKO COUNTY, INDIANA.

SECTION 21 ; TOWN 33 NORTH OF RANGE 7 EAST.

Plat of ground owned by Ray Teeple
on Plew Lake, K.C.I.
Lot 24 Vanator Bluff Park
K.C.I.

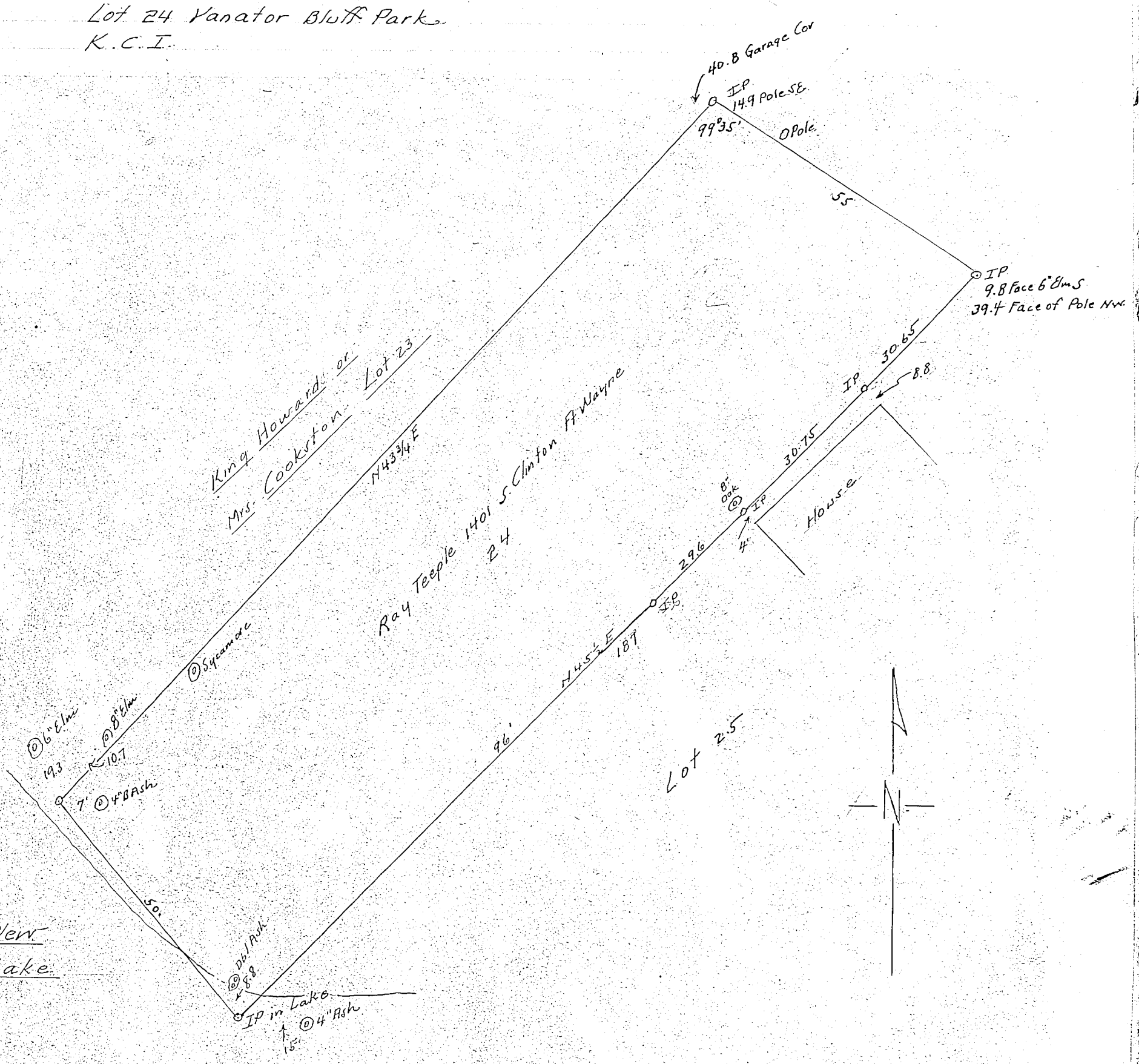

Corners	Witness Trees	Diam.	Course	Links	Corners	Witness Trees	Diam.	Course	Links

Scale 1" = 20'

Geo. A. Hyde 5-24-41.

RECORD OF SURVEYS,

WILSON, HUMPHREYS & CO., LOGANSPORT, IND.

SECTION 29 TOWN 31 NORTH OF RANGE 7 EAST.

Jackson Twp.

See Pg 94 & 318

A legal survey set for December 23, 1940. ~~and~~ started ~~Corres~~ on that day. Notices were served and Miller + Erv Mishler were present. Mishler represented Fisher. Plat of survey is below. By Robert J. Pfleiderer per G.A.N. LCE. 1263



By measurement on 9/27/41
This mile = ~~5280~~ 5216'
∴ Fisher = 1304 + miller 652

Scale 1" = 200'
By G.A.N. 12-1940.

KOSCIUSKO COUNTY, INDIANA.

SECTION 33 TOWN 31 NORTH OF RANGE 5 EAST.

Run E+W ½ Sec. Line July 4, 1941.

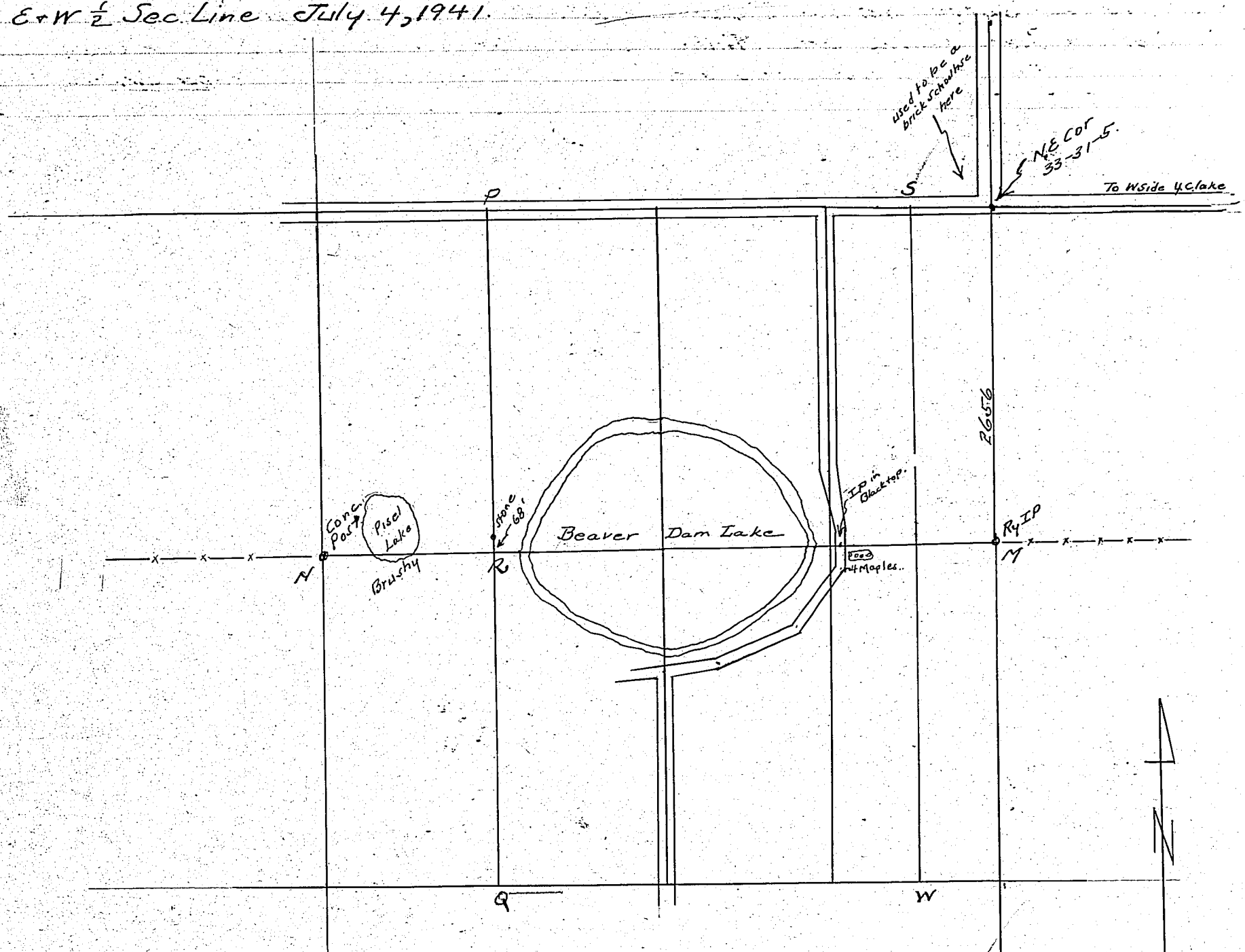

Corners	Witness Trees	Diam.	Course	Links
	To run MN I run a random line West to near Pisel Lake and ¾ brush we offset 300' S + turned 90° twice and missed N 359'.			
	359-300 = 59' ¾ x 59 = 177/4 = 44¼			
	∴ Set N. 44¼" on PQ to locate R. Then went on E side of lake and corrected over on N side of 4 maples = 1107 W of M. Line is 17 N. of staple in N. Root of one of these 4 Maples.			

Corners	Witness Trees	Diam.	Course	Links
	Was so brushy around Pisel Lake that we stopped at a tree on line and will use it for an end post for the time being. Tree is E of Post N.			
	on W.S. line cuts thru - feet S. of S. Edge of So. Gate Post. S. Gate Post is a Ry I.P.			
			GAN.r F.C. 7-41-(4) Fine day Cool.	

RECORD OF SURVEYS.

WILSON, HUMPHREYS & CO., LOGANSPORT, IND.

SECTION ..... TOWN Milford NORTH OF RANGE Toward N. End of Town EAST.

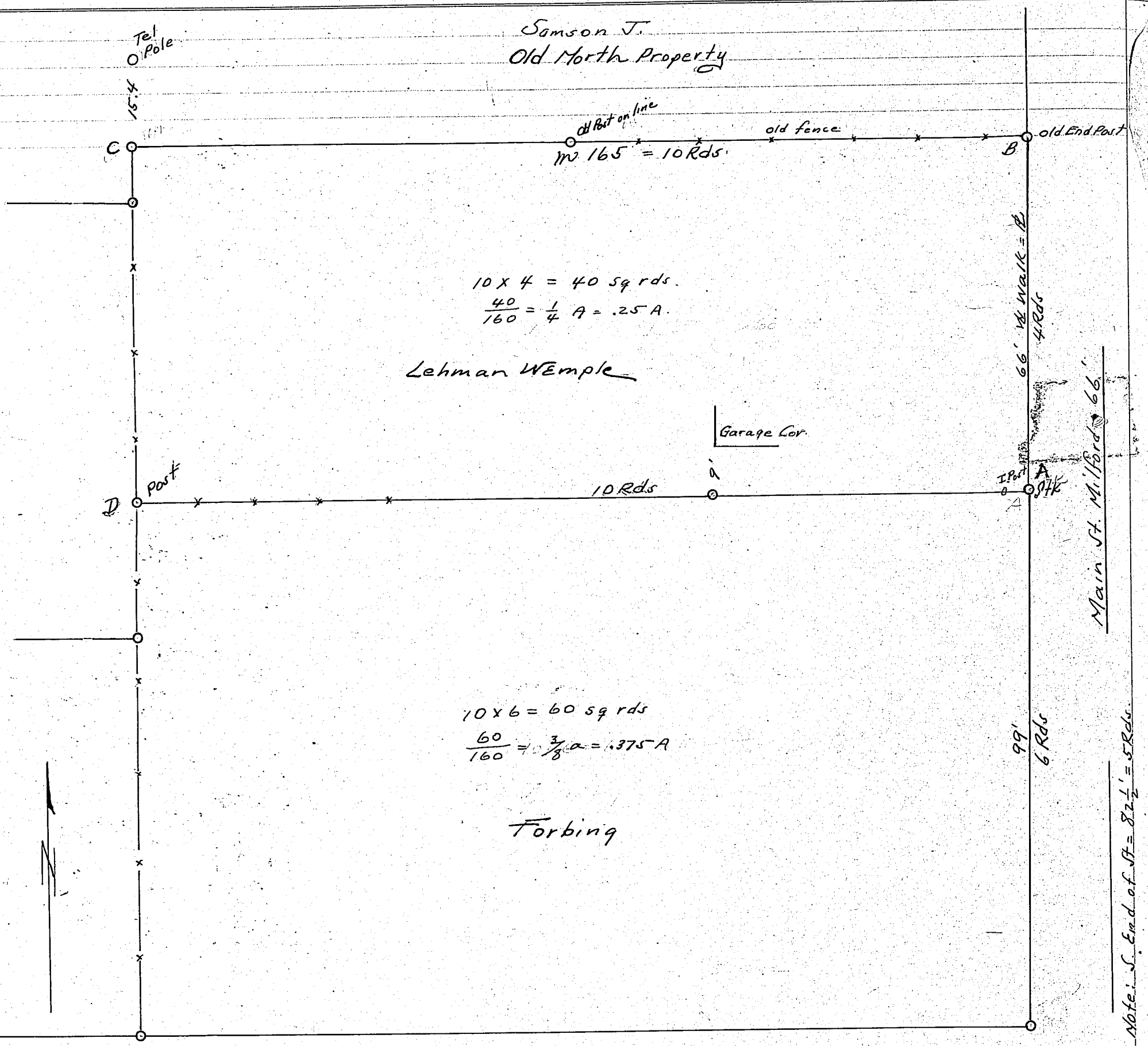

Corners	Witness Trees	Diam.	Course	Links
	DR 149 Pg 339 Recorded 10-15-40 Beg. 45.62 Rds N. of NE Cor Lot 1 B3 in Milford, Ind.			
	Th W 10½ Rds			
	Th N 66 Ft			
	Th E to ℄ Main St extended			
	Th S to Pt E of p.o.b.			
	Th W to p.o.b.			
	Problem = To set corners for above description.			

Corners	Witness Trees	Diam.	Course	Links
	Surveyor's Note:			
	"A" is really 45.62 Rds + 3.1 feet N. of NE Cor Lot 1, Blk 3.			
	Used old fence BM as OK.			
	Found B.m.c + A.D 66' apart.			
	Accepted old fence CD at the rear.			
	BC = 165' walk to fence.			
	Robert James Pfkiderer C.S. By Geo. A. Nyc L.C. 1263 7/41.			

KOSCIUSKO COUNTY, INDIANA.

SECTION 15 TOWN 32 NORTH OF RANGE 6 EAST.



Corners	Witness Trees	Diam.	Course	Links	Corners	Witness Trees	Diam.	Course	Links

RECORD OF SURVEYS.

WILSON, HUMPHREYS & CO., LOGANSPORT, IND.

SECTION 29 TOWN 31 NORTH OF RANGE 7 EAST.

See Pg 314

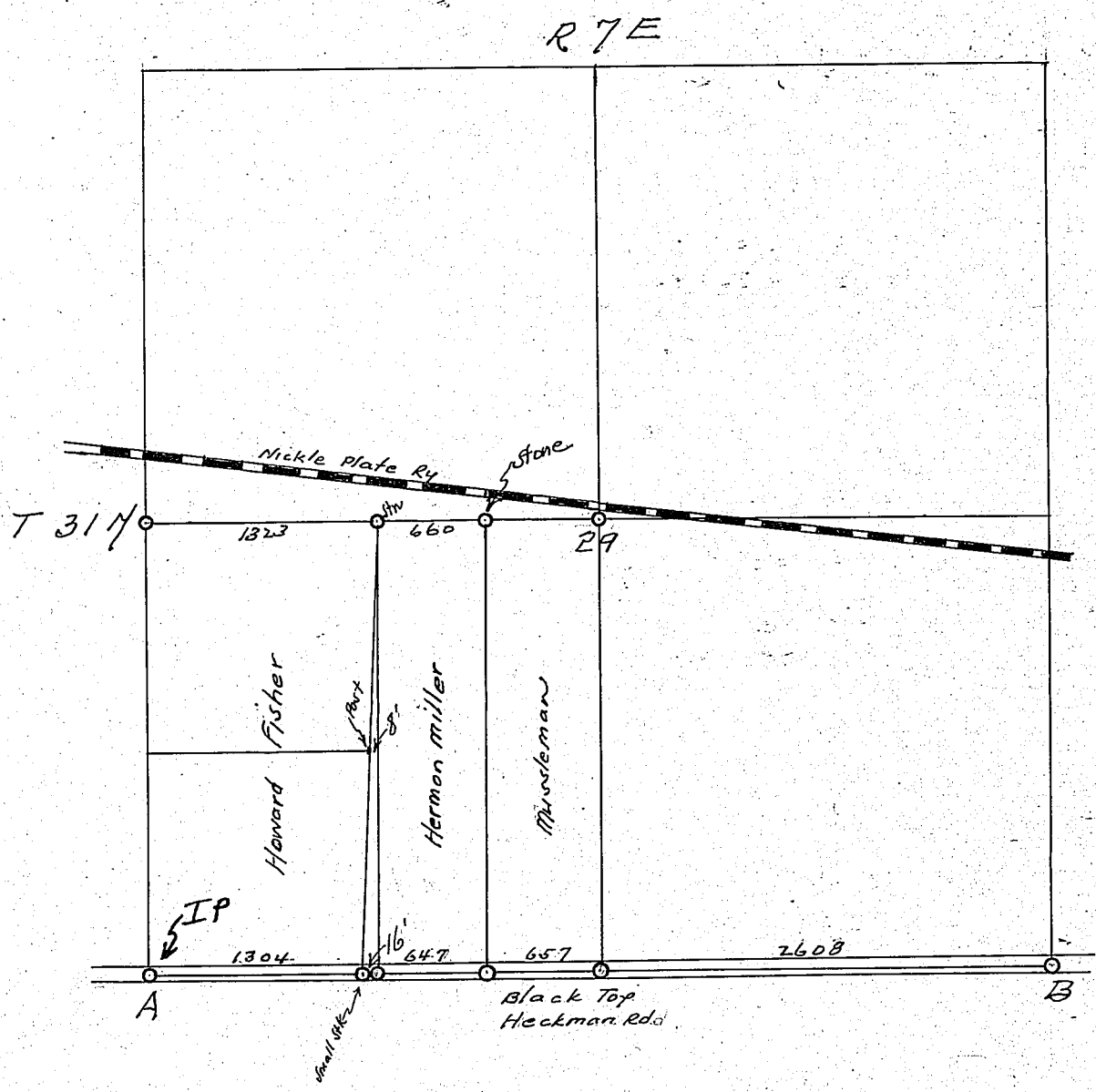

See Pg 314.-94-295

Corners	Witness Trees	Diam.	Course	Links
	Sept. 27, 1941.			
	Measured AB = 5216'			
	Fisher = 1/4 x 5216 = 1304			
	Miller = 1/2 x 1304 = 652			
	It appears that Mussleman is 5' over.			
	Gives Fisher 80 A.			
	Miller 39.78 A.			
	Mussleman 40.22 A			
	G.A.H. 9-1941.			

Corners	Witness Trees	Diam.	Course	~~Links~~ Ft
A	Iron Pipe			
	Walnut	3"	NE	24.9
	Pole		NW	67.3
	Cent 6" Walnut		SW	43

KOSCIUSKO COUNTY, INDIANA.

SECTION 31 TOWN 31 NORTH OF RANGE 6 EAST.

Section is short on the west side DEBC= 91.49 A instead of 160 A.

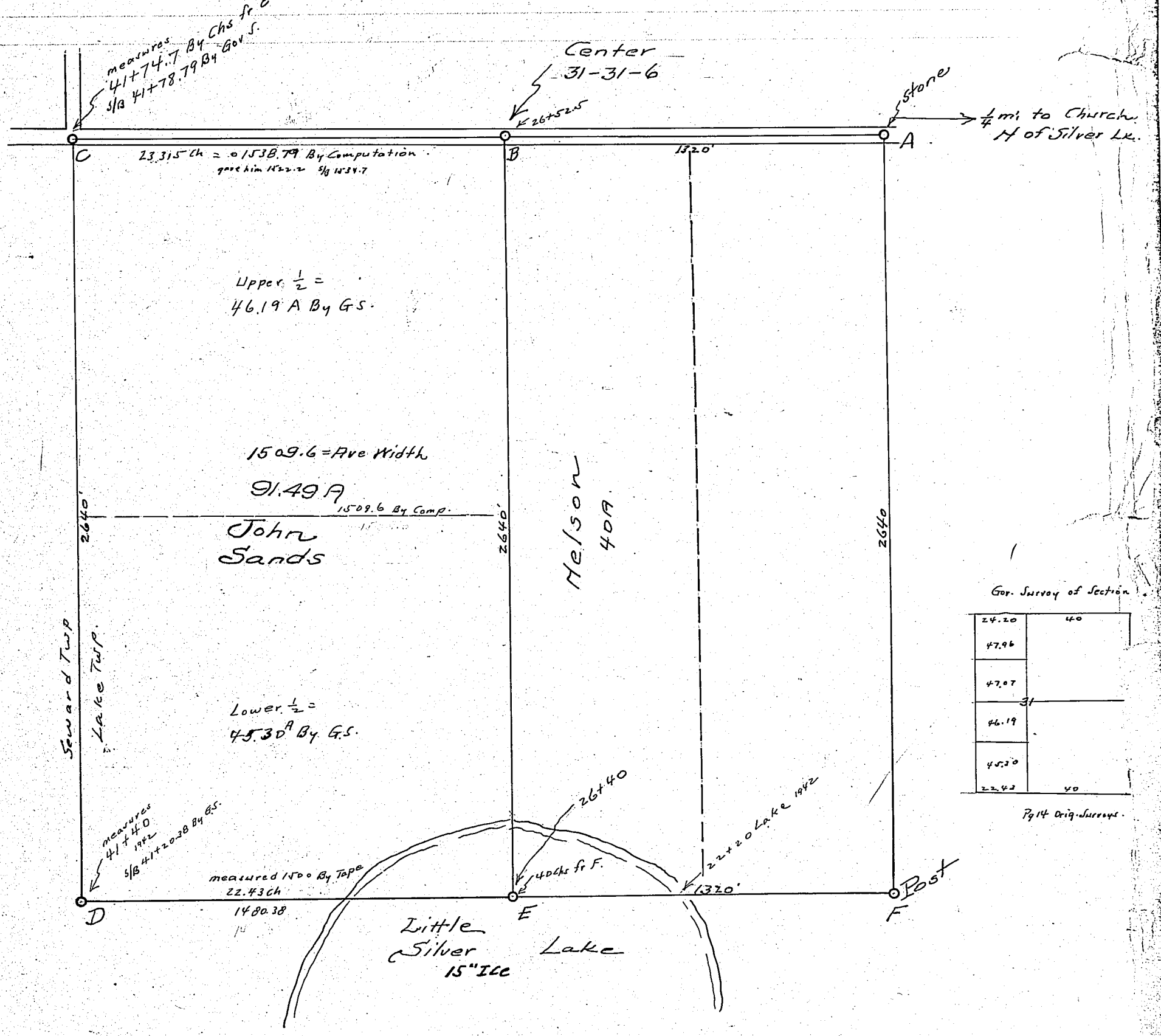

Gov. Survey of Section

24.20	40
47.96	
47.07	
31	
46.19	
45.30	
22.43	40

Pg 14 Orig. Surveys.

Corners	Witness Trees	Diam.	Course	Links
	By Gov. Survey E ¼ = 22.43 ch			
	By Gov Survey 1 mi N = 24.20 ch			
	Ave = 46.63 ÷ 2 = 23.315 = C.B.			
	Pg 166 Gov. Sur. Field Notes			
	W on S Bdy 31-31-6			
	18.09 ch Cherry 8" dia			
	37.00 Intersect E. Margin Small Lake			
	Offset N 4 chs			
	Th W 7.5 ch			
	Reduced offset 4 ch S			
	Qr Post in Lk			
	44.50 Fell into line W Side Lk			
	62.43 Intersected Range line 1 ch 29 L N of Temp. Town Cor			

Corners	Witness Trees	Diam.	Course	Links
1480.38				
1697.20				
3177.58 ÷ 2 = 1538.79				
	Pg 183 Gov. Survey Field Notes			
	W on Random Line Bet 30 & 31-31-6			
	64.20 Intersected W Bdy 25 0 Lks N. of Post.			
	E on true line Bet 30-31-31-6			
	8:10 a walnut 20" dia.			
	24.20 Set Qr Post			
	64.20 Sec Cor.			

G.A.M. 1-29-42

320

RECORD OF SURVEYS,

WILSON, HUMPHREYS & CO., LOGANSPORT, IND.

SECTION 35 TOWN 33 NORTH OF RANGE 6 EAST.

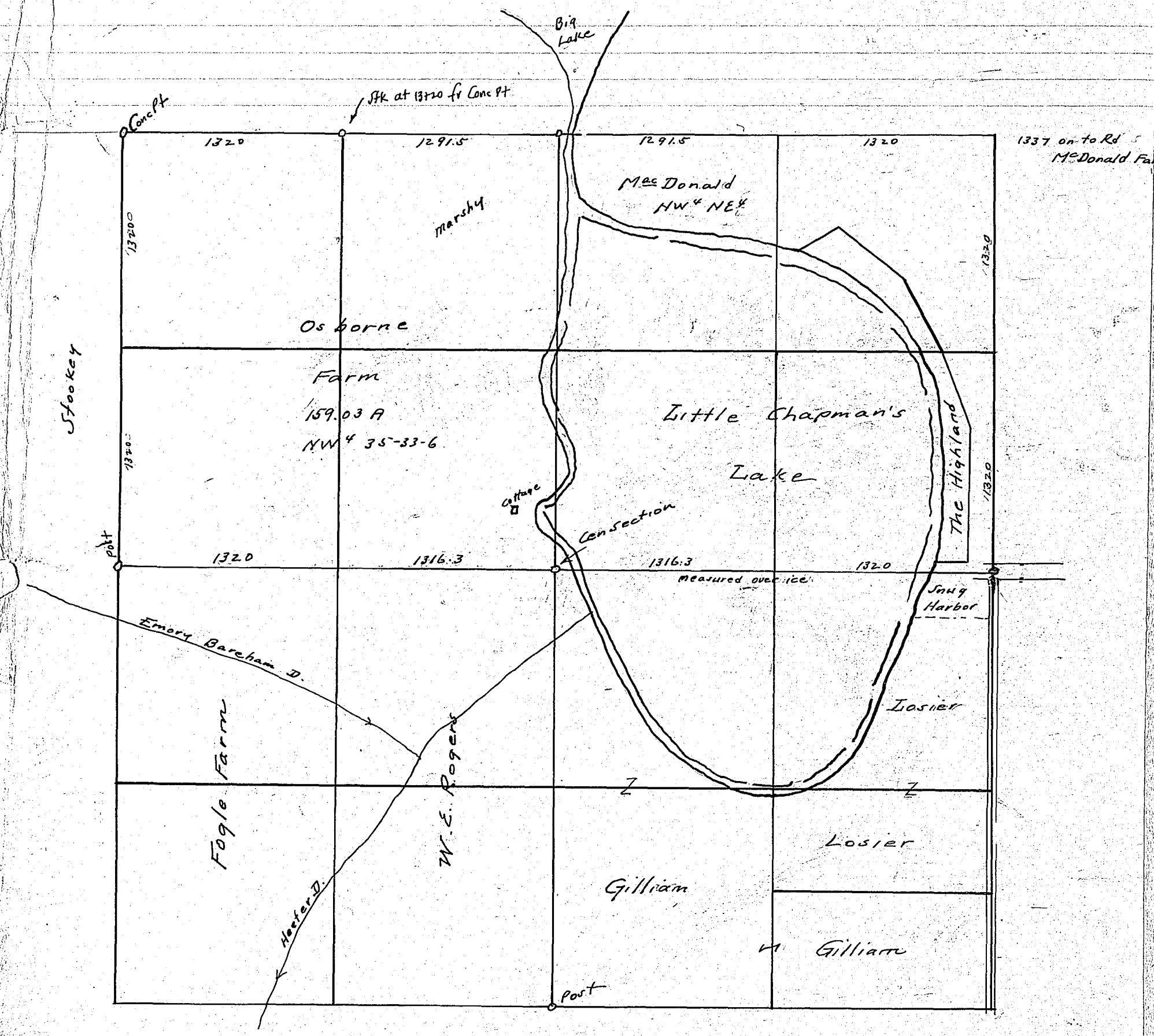

Corners	Witness Trees	Diam.	Course	Links	Corners	Witness Trees	Diam.	Course	Links
	Purpose: To run E½ of Osborn Farm & W½ Mac Donald -								
	Feb 1942 Lake Frozen								
	See my blueprint for meander lines of Little & Big Chapman Lk. Gov. Sur. called them Lk William.								

Scale 8" = 1 mile = 80 ch
or 1" = 660' = 10 ch

G.A.H. & H.R.Swinehart

KOSCIUSKO COUNTY, INDIANA.

SECTION NE 4 14 TOWN 34 NORTH OF RANGE 7 EAST.

STATE OF INDIANA)
) SS:
KOSCIUSKO COUNTY)

IN THE KOSCIUSKO CIRCUIT COURT

1989 TERM

CAUSE NUMBER 43C01-8804-MI-250

DONALD ORBAUGH AND
GEORGIA ORBAUGH,
husband and wife, and
SUSAN KELLOGG,

Plaintiff

v.

ROBERT W. HUTNER, RONALD A. WEAVER, ASURCO, INC., FRANK X. GARTLAND, RICHARD L. MARESH, STEPHEN R. SNYDER, MARCELLA SCHEELE, MICHAEL C. DAHM, JOHN R. WYGANT, DOROTHY M. WYGANT, CHARLES BROWER, in his capacity as Kosciusko County Surveyor,
Defendants

Kosciusko County Drainage Board
RECEIVED
APR 23 1992

FILED
IN OPEN COURT
JUN 13 1989
CLERK KOSCIUSKO CIRCUIT COURT

ORDER GRANTING SUMMARY JUDGMENT

This cause came on to be heard upon argument on May 19, 1989, and taken under advisement. The Court having now considered the motions of the parties and having considered the pleadings in the action, the affidavits filed herein, the briefs and arguments of counsel and being fully and completely advised in the premises, the Court NOW FINDS and concludes that there are no genuine issues of fact to be submitted to the Court, and the Court has further concluded that the motion for summary judgment filed by Defendant, Robert W. Hutner, should be denied and that the motion for partial summary judgment filed by Plaintiffs should be granted and that Plaintiffs are entitled to a judgment as a matter of law as to all issues and as to all defendants.

The Court FURTHER FINDS that, while Plaintiffs' motion was for a partial summary judgment, the granting of said motion is determinative of all issues in this case and renders moot the question of the 1988 survey and its status. As such, the granting of the partial summary judgment herein is dispositive

Corners

Links

The
as provided
State of India
The following
34 North, Rang

Com. at a pt. 6.73' W. of + 196' S 17° W of a stone marking the center of the NE 4 of 14-34-7 Kosciusko Co. Indiana which cor. is the NE Cor of a Boat House Lot owned by Mrs. Adams + running th.
N 85 03 W 55 feet To Pt W 20' Rd.
wh pl is the pob Th S 18°36' W on W Sd Rd 71'
Th N 59°32' W 175.5'
Th N 40°43' E 48.4'
Th N 5 0 43 E 54.4'
Th N 84 04 E 29.5'
Th S 86 56 E 80.08'
Th S 68 01 E 18.3' to Pt on W Rd
Th S 18 36' W 90.8 on Rd L. to POB
and cont 46/100 A more or less.

Survey'd Oct. 24, 1941.
For Mr Edwin Scheele
No 4041
By Harry K. Gottschalk
Reg. Prof. Civil Eng. + Surv.
1445

Recorded here 4/27/42 G.A.N.

DISCLAIMER



of all issues and claims in this case, and final judgment should be entered thereon.

IT IS THEREFORE ORDERED that the motion for summary judgment filed by Defendant, Robert W. Hutner, is in all respects denied.

IT IS FURTHER ORDERED that Plaintiffs' motion for partial summary judgment is in all respects granted.

IT IS FURTHER ORDERED AND ADJUDGED that judgment be, and is hereby entered, for Plaintiffs and against all the Defendants, as follows:

(a) That the document recorded in the Office of the Kosciusko County Recorder at Legal Survey Book #3, page 302 and 303 and dated December 4, 1937, is a valid legal survey of the matters depicted therein.

(b) That the documents recorded in the Office of the Surveyor of Kosciusko County, Indiana, at Legal Survey Book #3, page 321 and recorded April 27, 1942, is a valid legal survey of the items depicted therein.

(c) That the survey performed by Ronald A. Weaver and/or Asurco Inc. dated February 3, 1988, and filed with the Surveyor of Kosciusko County, Indiana, is not a valid legal survey.

IT IS FURTHER ORDERED AND ADJUDGED that in the event this order is considered in any fashion a judgment upon less than all the issues, then it is expressly directed that judgment be entered as to the matters ordered herein and that there is no just reason for delay in entry of such judgment.

IT IS FURTHER ORDERED that the costs of this action be taxed to the Defendants.

DATED ~~JUN 13 1989~~, 1989.

Richard W. Sand, Judge
Richard W. Sand, Judge
Kosciusko Circuit Court

RICHARD KEMPER
Kosciusko County Surveyor
Room 25 First Floor
Courthouse
Warsaw, IN 46580

1516h

RECEIVED APR 23 1990

Corners		Links	
The			
as provided			
State of Indian			
The following			
34 North, Rang			
Com a			
of the NE¼ of			
Boat House Lot o			walk
N85			Cur
wh pl is the po			
Th N84 04E	29.5'	Recorded here 4/27/42 - G.A.N.	
Th S86 46E	80.08'		
Th S68 01E	18.3' to Pt on Ut Rd		
Th S18 36' W	90.8 on Rd L. to POB		
and cont 46/100 A more or less.			

A.

EAST.

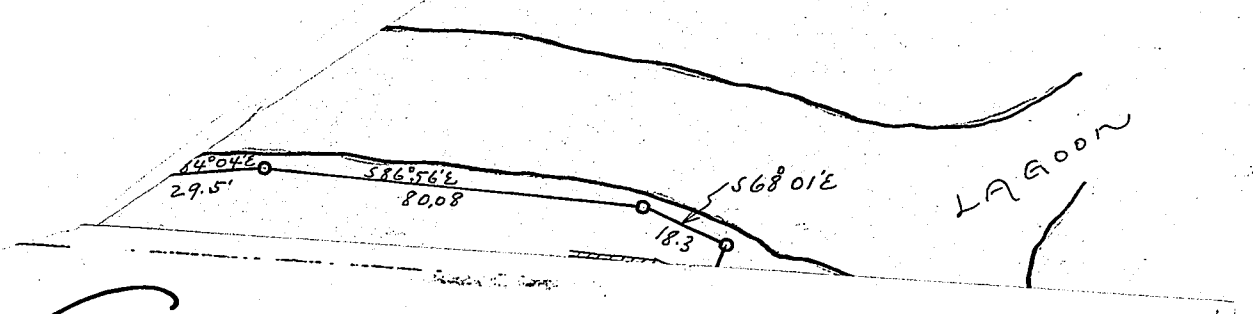

STATE OF INDIANA

CLERK OF THE SUPREME COURT,
COURT OF APPEALS AND TAX COURT

DANIEL ROCK HEISER, CLERK
217 STATE HOUSE

INDIANAPOLIS, 46204

TELEPHONE 317-232-1930

K

RICHARD KEITH HELM

105 E. MAIN ST.
WARSAW IN 46580-0000

Cause Number

43A03-8906-CV-00270
LOWER CAUSE
43C018804MI250

HUTNER, ROBERT W. VS. ORBAUGH, DONALD AND GEORGIA, ETAL

You are hereby notified that the SUPREME COURT has on this day 12/13/90

APPELLANT'S PETITION FOR TRANSFER IS HEREBY DENIED. RANDALL T. SHEPARD, CHIEF JUSTICE
ALL JUSTICES CONCUR.

WITNESS my name and the seal of said Court,
this 13TH day of DECEMBER, 1990

Clerk Supreme Court, Court of Appeals and Tax Court

RICHARD KEMPER
Kosciusko County Surveyor
Room 25 First Floor
Courthouse
Warsaw, IN 46580

RECEIVED APR 23 1990

Corners		Links
The		
as provided		
State of India		
The following		
34 North, Ra		
Com.		
of the NE¼ o		
Boat House Lot		
NR		
wh pl is the		
Th N 84 04E		
Th S 86 56 E	80.08'	
Th S 68 01 E	18.3' to Pt on Rd	
Th S 18 36' W	90.8 on Rd L. to POB	
and cont 46/100 A more or less.		

Schalk
Surv.

4/27/42 G.A.N.

KOSCIUSKO COUNTY, INDIANA.

SECTION NE¼ 14 TOWN 34 NORTH OF RANGE 7 EAST.

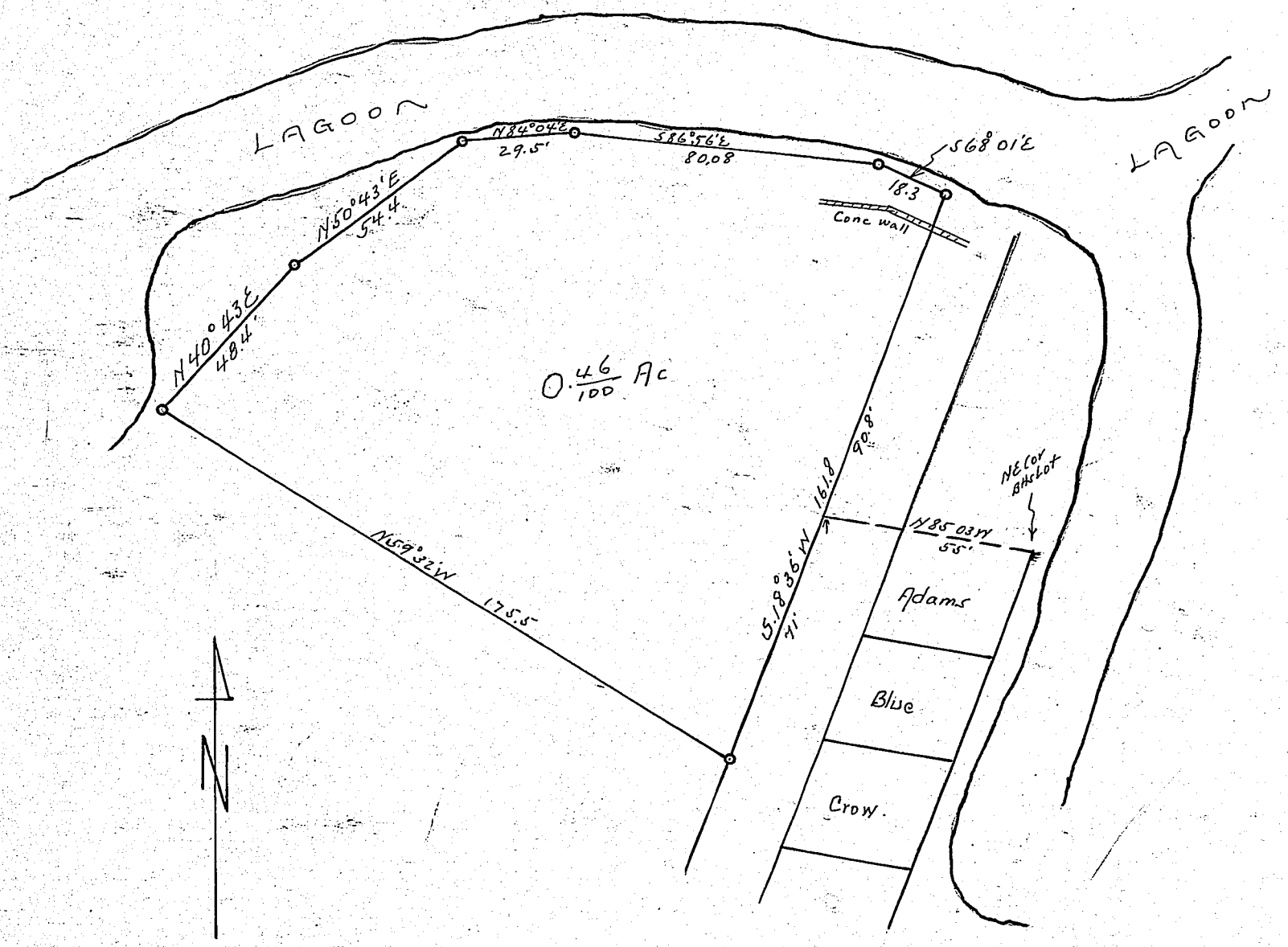

Corners	Witness Trees	Diam.	Course	Links
	Certificate of Survey.			
	The undersigned Civil Engineer and Surveyor, Registered as provided by an act of the 72nd General Assembly of the State of Indiana, hereby certifies that he has made a survey of The following described real estate in the NE¼ of Sec. 14, Township 34 North, Range 7 East, in Kosciusko County, Indiana, to wit:			
	Com. at a pt. 6.73' W. of + 196' S 17° W of a stone marking the center of the NE¼ of 14-34-7 Kosciusko Co. Indiana which cor. is the NE Cor of a Boat House Lot owned by Mrs. Adams + running th.			
	N 85 03 W		55 feet To Pt in W 20' Rd.	
	Wh pt is the pob Th S 18°36'W on W Sd Rd		71'	
	Th N 59°32'W		1755'	
	Th N 40°43'E		48.4'	
	Th N 50 43 E		54.4'	
	Th N 84 04E		29.5'	
	Th S 86 56 E		80.08'	
	Th S 68 01 E		18.3' to Pt on W Rd	
	Th S 18 36 W		90.8 on Rd L. to POB	
	and cont 46/100 A more or less.			

Corners	Witness Trees	Diam.	Course	Links
	Survey'd Oct. 24, 1941.			
	For Mr Edwin Scheele			
	No 40441			
	By Harry K. Gottschalk			
	Reg. Prof. Civil Eng. + Sur.			
	1445			
	Recorded here 4/27/42 G.A.M.			

RECORD OF SURVEYS.

WILSON, HUMPHREYS & CO., LOGANSPORT, IND.

SECTION 15 TOWN 33 NORTH OF RANGE 7 EAST.

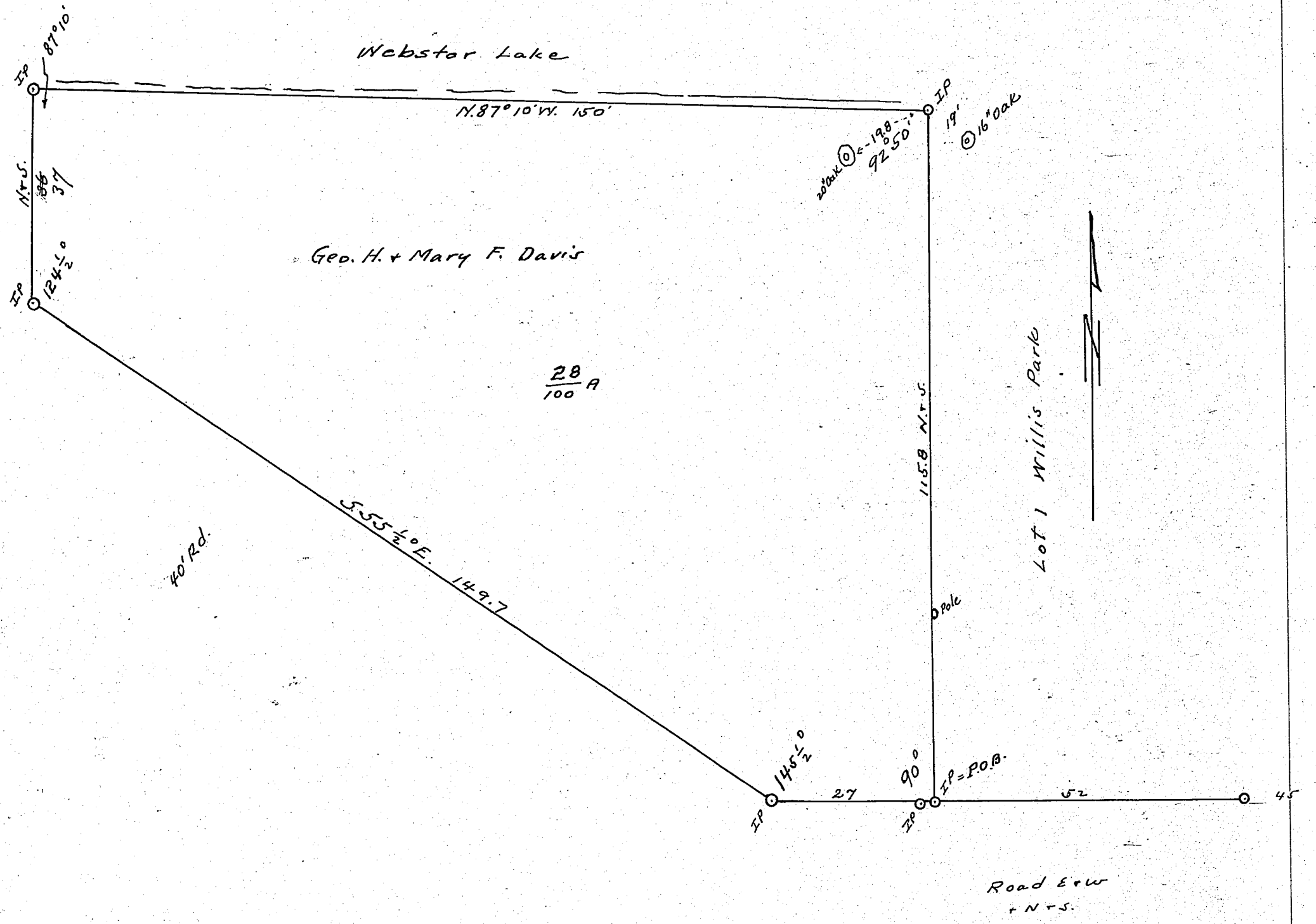

Description

Corners	Witness Trees	Diam.	Course	Links
	Beg SW Cor Lot 1 of Willis Park Webster Lake K.C.I.			
	Th N. on Sec. Line	1158	feet to high Water mark of lake,	
	Th N.87°10'W.	150	" along said mark, to an iron pipe,	
	Th South	37 ~~35~~	" To ℄ Road at an iron pipe,	
	Th on ℄ Rd S.55½°E.	149.7	feet to an iron bolt on N℄ Rd.	
	Th East 27 feet to the p.o.b. + cont. 28/100 A ±.			

Corners	Witness Trees	Diam.	Course	Links
	GM SWM 7-41			
	GM 7-42 Road.			

KOSCIUSKO COUNTY, INDIANA.

SECTION 8 TOWN 32 NORTH OF RANGE 5 EAST.

In W½ NW¼ 8-32-5 Harrison Twp.

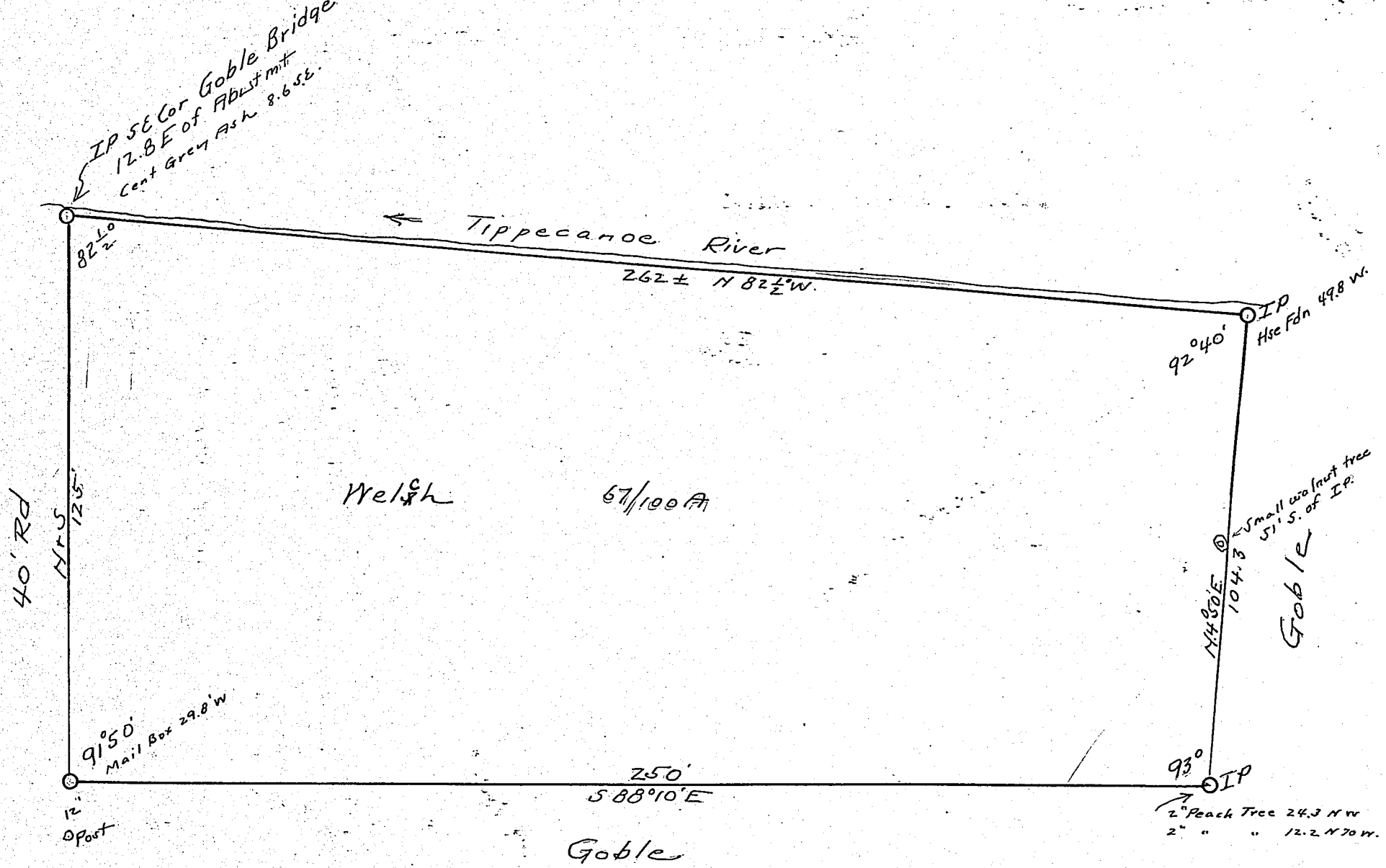

Corners	Witness Trees	Diam.	Course	Links
Des.—	Beg at an IP at the S-E Cor of the Goble Bridge in the W½ NW¼ 8-32-5 and running thence S 125' to an iron pipe, thence S 88°10' E. 250 feet to an iron pipe; thence N. 4°50' E. 104.3 feet to an iron pipe, thence N. 82½° W. 262± to the p.o.b. and cont. 67/100 A ±.			

Corners	Witness Trees	Diam.	Course	Links
	See DR 143 Pg 267 Deed recorded 9-17-1936 Land not surveyed at that time. Lines as shown above were mapped out by Mr. Perry Goble and were satisfactory to him. G.N.			

Scale 1" = 30'

By G.A.N. 10-30-42.

RECORD OF SURVEYS,

WILSON, HUMPHREYS & CO., LOGANSPORT, IND.

SECTION One TOWN 33 NORTH OF RANGE 6 EAST.

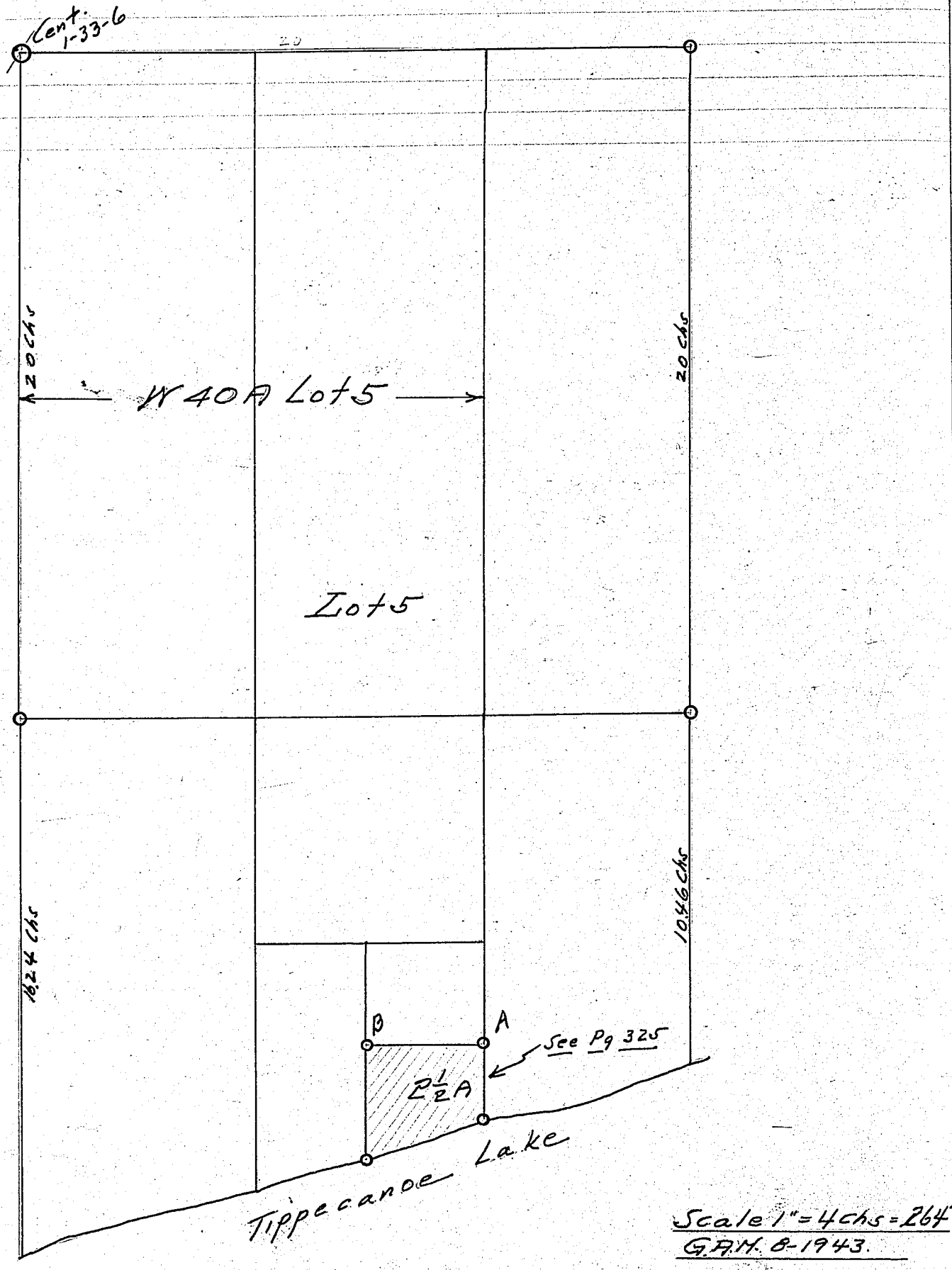

Scale 1" = 4 Chs = 264'
G.A.M. 8-1943.

Corners	Witness Trees	Diam.	Course	Links	Corners	Witness Trees	Diam.	Course	Links
	Deeds.								
	DR 123 Pg 550	Hardy to Dickey			S²E²510a of E²W 40a		Lot 5 1-33-6. + other lands		
	DR 75-226	Thompson - Buchanan							
	DR 98-249	Buchanan - Flanner							
	DR 107-61	Flanner - Day							
	DR 119-429	Day - Hardy							
	DR 123-550	Hardy - Dickey			2½A				
	DR 127-158	Dickey - Buchanan			40'				

KOSCIUSKO COUNTY, INDIANA.

SECTION 1 TOWN 33 NORTH OF RANGE 6 EAST.

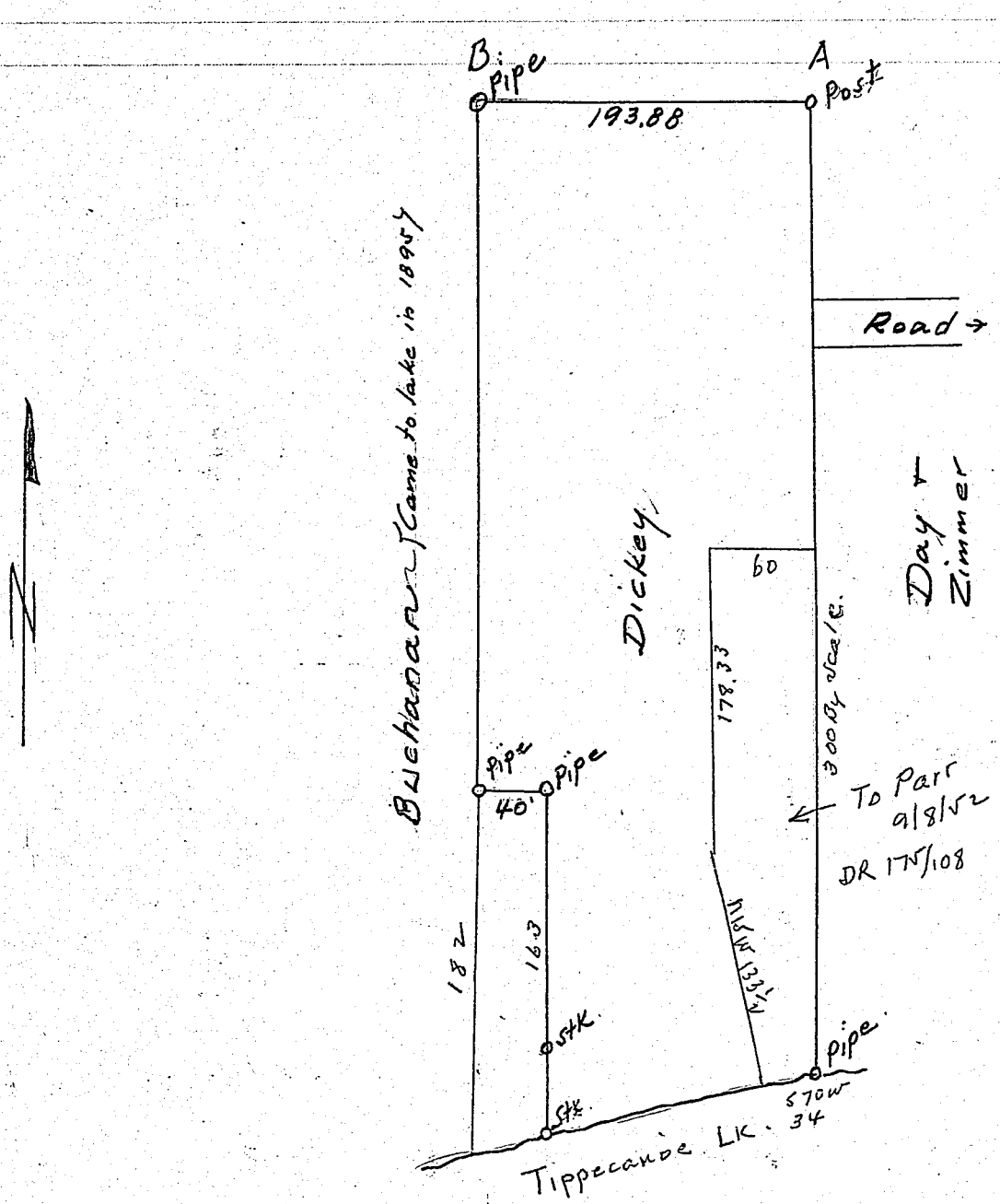

1" = 100'
gw.

Corners	Witness Trees	Diam.	Course	Links

Corners	Witness Trees	Diam.	Course	Links

Run line between Buchanan + Dickey
7-13-35 (G.N. + H.E.S.)

Checked it over Aug. 21, 1943.
as a legal survey. Found it O.K.
Notice h/b given Dickey by Buchanan.

Geo. Nye

RECORD OF SURVEYS,

WILSON, HUMPHREYS & CO., LOGANSPORT, IND.

SECTIONS 23-24 TOWN 33 NORTH OF RANGE 4 EAST.

Purpose: To run line AB after locating A & B.
Survey set for Saturday 8-28-43.
Finished 9-1-43.
Chet Jontz (Trustee of Etna Twp) was rear chainman

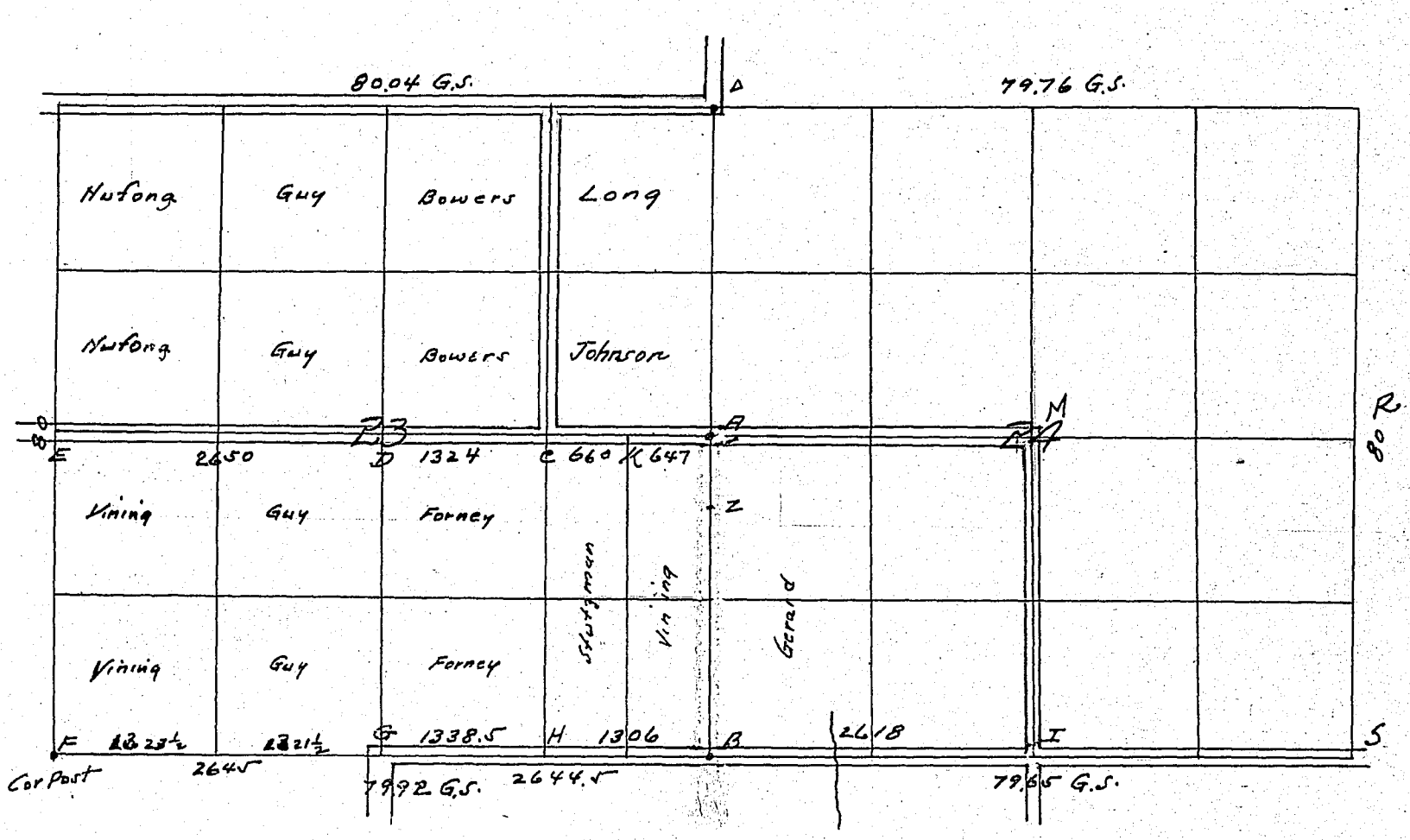

Corners	Witness Trees	Diam.	Course	Links
	Distances measured.			
	D is			
DC	Bet 2 □ Conc Posts	1324		
CA	Fence N ~~at~~ A.	1307		
CK	Fence S. at K.	660	℄ Rd to fence S.	
GH	Fence N at H + G.	1338½		
HB	Fence N at B.	1306		
IB	Fence N at B.	2618		
AK		647'	Fence to fence.	
A	20' S of Ry IP end post			
B	in ℄ Rd S. of end post.			
ED		2650		
FG		2645		
E	Bet 2 End Posts N + S sides Rd.			

By old Survey there is a Stone at E & F + A.

Corners	Witness Trees	Diam.	Course	Links
	Since EA = ed 5281 I used Fence Post ℄ Rd for			
	Since G was ½ way from F to ~~A~~ B I used end post			
	at B for line			
	Line AB ran along present fence from B to Z			
	and then along West bank of an open ditch			
	known as the Hagen Ditch which turns N at Z.			
	There is evidence of an old fence (stubs) on			
	W. B. of ditch. My line 1' E. of them. ±			
	Did not use Gov. Survey distances. Did not fit present fe			
	Sec. 23 overruns G.S. distances.			
	G.A.N.			
	I.C.E. 1263.			

SECTION TOWN NORTH OF RANGE EAST.

NOTICE OF SURVEY

State of Indiana, Kosciusko County, ss:

To Fred Gerard and Jesse Gerard

I served the notice by reading and leaving a copy with Each of Party about 6 Pm Sat Eve and my fees is $2.00 and 10¢ Each. They seemed To pay little attention To the Papers

Yours very Truly

Samuel Johnson Jr

NW Corner of SW 1/4 Sec 22 Etna TOWNSHIP Sec 23-22

You Surveyed this farm

Clarence Vining — Bourbon

phone 245 call collect

write this if you wish instead of phoning

What about the fence on the west of ditch between Vining and Clatz property

what was the wording of statement you placed on record?

this placed 1938-1942

Please take care of this he is in a mess over who placed fence

Ron

Course	Links	

KOSCIUSKO COUNTY, INDIANA.

SECTION ..... TOWN ..... NORTH OF RANGE ..... EAST.

NOTICE OF SURVEY

State of Indiana, Kosciusko County, ss:

To Fred Gerard and Jesse Gerard

I served the notice by reading and leaving a copy with Each Party about 4 P.M. Sat Eve and my fees is ~~[illegible]~~ $2.00 & $1.00 Each. They seemed to pay little attention to the Papers

Yours very truly

Samuel T Johnson J.P.

You are hereby notified that I, the undersigned, have employed Robert Pfleiderer *Surveyor for Kosciusko County, Indiana, to divide and set apart my land situated in Section* 23 *Town* ship 37 *North, and range* 4 *east, Kosciusko County, Indiana.*

The survey will commence on the 28th *day of* August *19* 43 *and if inclement weather or any other reason prevents the survey taking place on said date, said survey will stand continued from day to day until finished.*

Your land being affected by said survey, you will take notice and meet on said date at The West Quarter post of Section 24, said township and range at the hour of 9:00 o'clock A.M.

Signed Clarence D Vining

State of Indiana, Kosciusko County, ss:

I, the undersigned, swear that I gave to each of *the above named parties the above notice.* on the 21st day of August, 1943. Samuel T Johnson J.P.

Subscribed and sworn to before me, the ..... *day of* ..... *19* .....

Reub. Williams & Sons, Printers, Warsaw

Course	Links

RECORD OF SURVEYS.

WILSON, HUMPHREYS & CO., LOGANSPORT, IND.

SECTION 14 TOWN 34 NORTH OF RANGE 7 1e.c EAST.

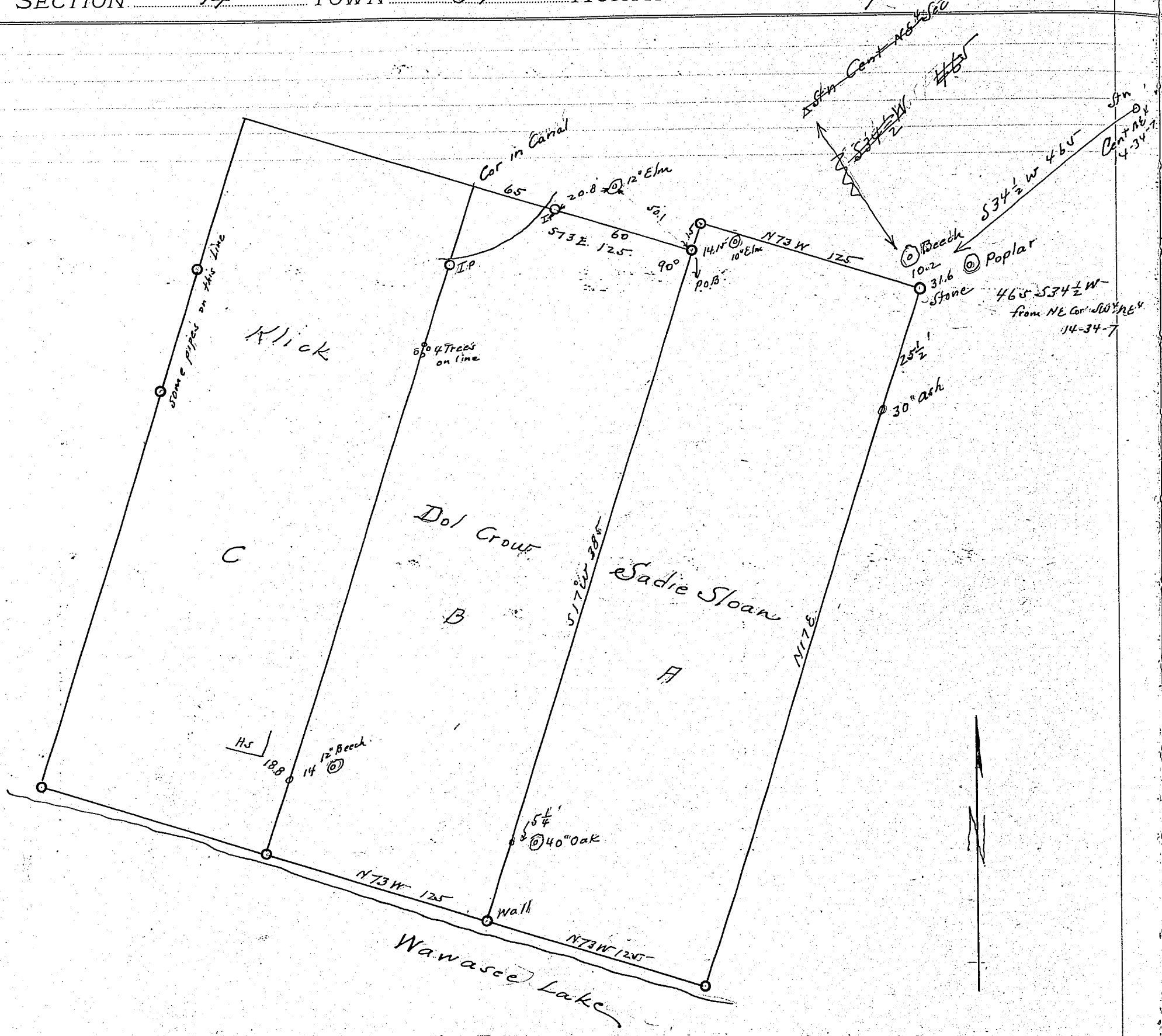

Corners	Witness Trees	Diam.	Course	Links
	There is a cor. stn. at NE Cor SW¼ NE¼ 14-34-7			
N.C.I.	+ 46 S. 34½° W. from this stone is a 2nd			
Cor stn.	There is an iron pipe 125' N 73 W +			
15' S	17 W. from this 2nd stn and this pipe is the			
p.o.b.	of this description			
	Beginning here the Tract B runs S 17 W 385' to			
the lake,	th N 73 W 125 along the lake, thence N 17° E 385'			
thence	S 73 E 125' to the p.o.b + cont. 1 1/10 a.			
	DR 142. Pg 530			

Corners	Witness Trees	Diam.	Course	Links

Scale 1" = 60'
By GAN + Virgil Yenner
1930 for W.J. Taylor C.S.
Recorded Nov. 1943.

KOSCIUSKO COUNTY, INDIANA.

SECTION Warsaw 8 TOWN 32 NORTH OF RANGE 6 EAST.

Harry Gigous Survey



Corners	Witness Trees	Diam.	Course	Links

Warsaw, Ind. Oct 8/1943

To Ilma F. Thomas, Wilbur G Neer + Pauline Neer + Kos. Co.

You are hereby notified that on the 18th day of Oct. 1943 the undersigned will cause a survey to be made of the following described real estate in Kosciusko County, State of Indiana To wit:-

The W ⅓ Mdl pt OL 6 in Landsdale's Plat of the Town (now City) of Warsaw and described by metes + bounds viz-

Com. on ℄ Sd OL 6 4¾ rods E. of the SW Cor. thereof Th E 61 ft 10½", th N. to ℄ Sd OL 6, th SWly on ℄ OL 6 to a point due N. of the pob th S. to pob.

Sd Survey being for the purpose of establishing the boundary lines of the above tract.

Signed: Rachel V. Gigous.

Corners	Witness Trees	Diam.	Course	Links

State of Indiana
Kosciusko County SS

Rachel V. Gigous, being duly sworn upon her oath, says that on the 8th day of October, 1943. notices (of which the attached is a true + correct copy), were served on Ilma F. Thomas + Wilbur F. Neer + Pauline Neer and also on the Auditor of Kos. Co., Ind. by leaving said notices with each of the above named parties.

Signed! Rachel V. Gigous

Subscribed + sworn to before me this 26th day of Nov. 1943.

Lucy Ellyson
Not Pub

My Com. Expires May 12, 1947

Scale 1"=100'
L.C.C.
Geo. Nye 1263

RECORD OF SURVEYS.

WILSON, HUMPHREYS & CO., LOGANSPORT, IND.

SECTION Sw4 28 TOWN 32 NORTH OF RANGE 5 EAST.

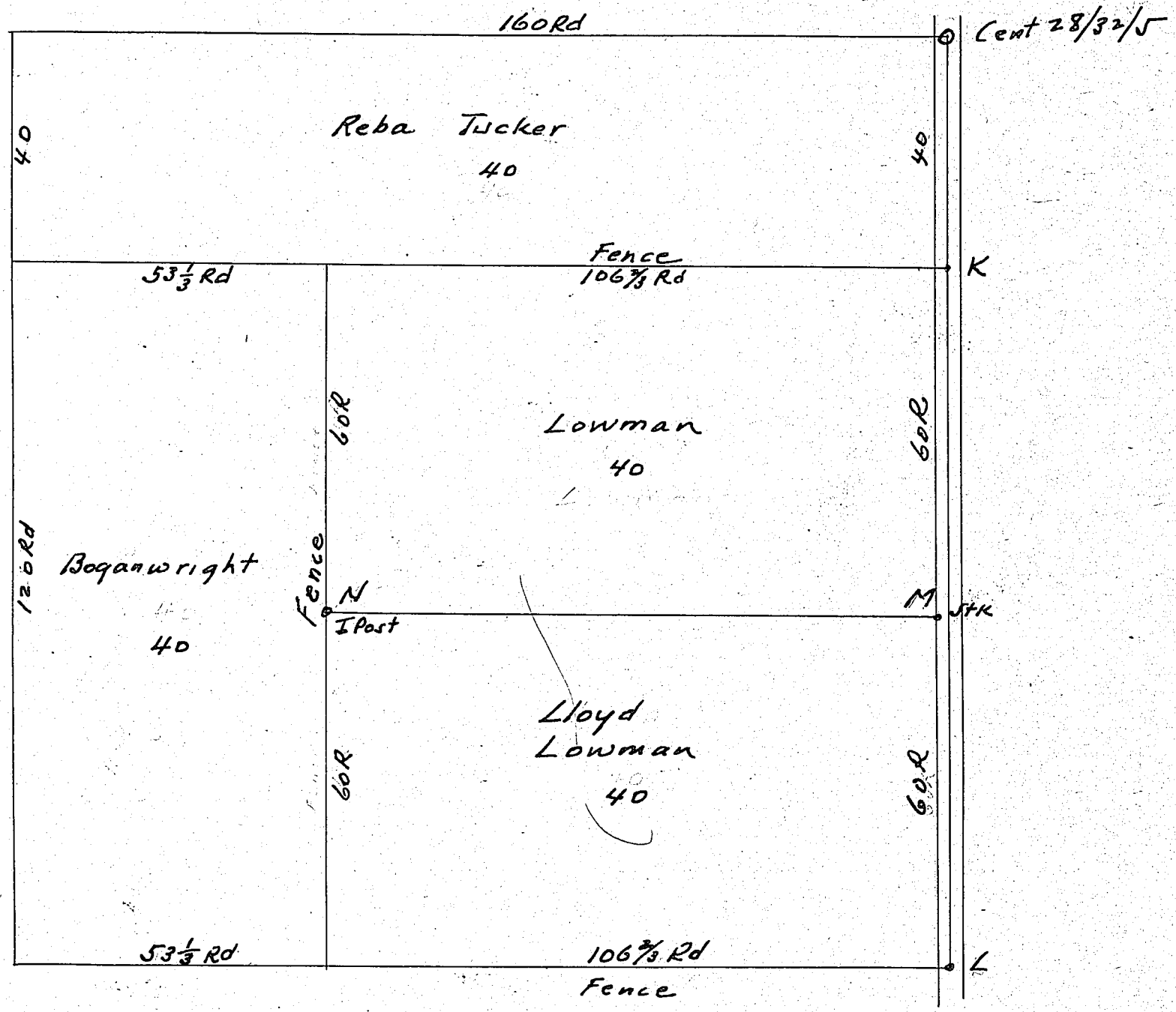

Corners	Witness Trees	Diam.	Course	Links
	Purpose: To divide E80 of S 120 into			
	2 = parts as shown by line MN.			

Corners	Witness Trees	Diam.	Course	Links
N	Ry I Post in Hr S Fence.			
M	A stake set by measuring from K to L.			

Scale 1" = 40'
By G.A.M.
April, 1944.

KOSCIUSKO COUNTY, INDIANA.

SECTION 9 TOWN 32 NORTH OF RANGE 5 EAST.

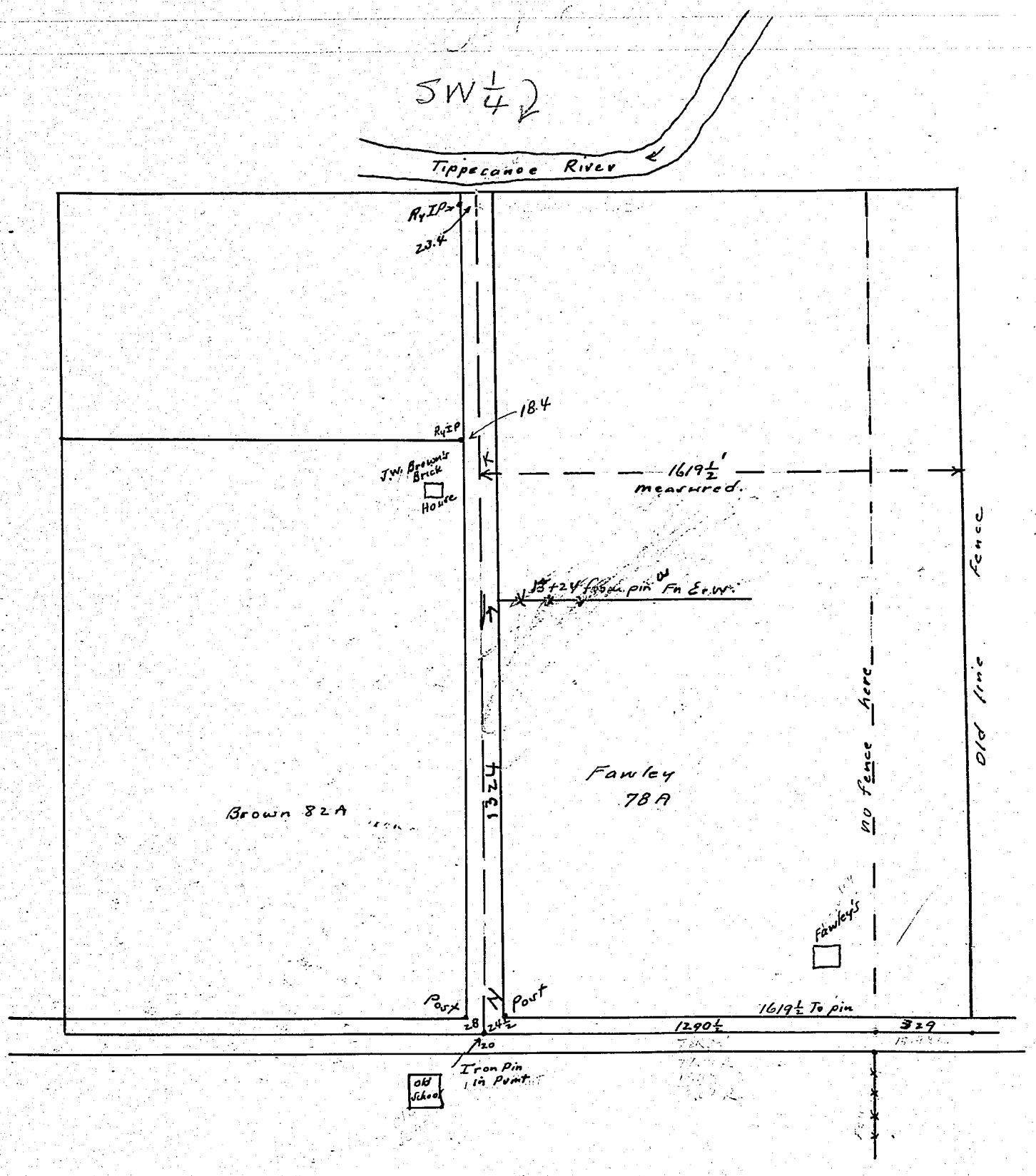

Corners	Witness Trees	Diam.	Course	Links

Corners	Witness Trees	Diam.	Course	Links

To run ℄ N. & S. Rd
Thru SW 1/4 9-32-5
measured 1619½ at road Fn N & S to pin
Did same in fields N.
Run line fr pin N. to K r on to river.
18.4 from Brown's post 100'± N of house & 23.4 at river.

By G.A.M. 7/44
not to any scale.

RECORD OF SURVEYS,

WILSON, HUMPHREYS & CO., LOGANSPORT, IND.

SECTION ..... TOWN ..... NORTH OF RANGE ..... EAST.

Purpose: To survey Ford Johnson's Tract.
In 1914 – This was Mrs. Princess Cook's Rooming House.

Market St. 5Rd

Washington St. 5Rds.

Filling Sta.

330

Jno. O. Ross II. ∧

Abshire

Theressa Baker

331

Leora Dubbs 30x132

Sam Cook 39x132

294

Wilbur F∘ Louisa B. Maish Built 1900

*Sola A. Cook

293

Bertha Barringer 40x63

D Ford Johnson 26x63 A B C

50' Pvmt

Lake St. 5Rd.

Loyr Ruby McConnell

Paul Gr. Mildred Thomas.

332

Faughn Bailey

Homer B. Smith

292

Pennsylvania

333

since 1892

1/2 alley vacated.

Depot Grounds

291

Leased to Penna Ry

Jefferson St 5Rds

Corners	Witness Trees	Diam.	Course	Links
A	Stake 106 S. of Corner			
B	mark on walk			
C	at concrete block building ∠ Bldg			
d	at old fence N∘ S.			

History

Silas Meyer's dad was to meet Phil Winters one day to buy 333∘ 291 for a sawmill site. Winters did not show up ∘ deal was lost. Good thing.

Building NE Cor Blk built circa 1900.
Used to be a frame bldg here in 1896
∘ Hatfield had Barber Shop in NE Cor

Old Caliboose was W. of NE Cor.

Corners	Witness Trees	Diam.	Course	Links
	1896 Owners			
	NW 1/4 Block	Leese (Lessee)		
	NE 1/4 Maish.			
	Lot 292 ~~Adam~~ Albert Miller's ∘ Mrs. Miller's Hotel			
	E 1/2 332 Jim Tennant			
	Before depot was built (1892) 1893 There was a line of old houses here facing S. on Jeff. St.			
	Ry built in 1854-6.			
	In the 1870's			
	Phil Winters lived on 291 ∘ ~~291~~ ∘			
	Harvey Beasel on 292.			
	Frank McConnel born in 1866 on Lot 333			
	6-2-44 G.A.N.			

KOSCIUSKO COUNTY, INDIANA.

SECTION ..... TOWN ..... NORTH OF RANGE ..... EAST.

Wayne Twp.

McFarren Rd Stones.

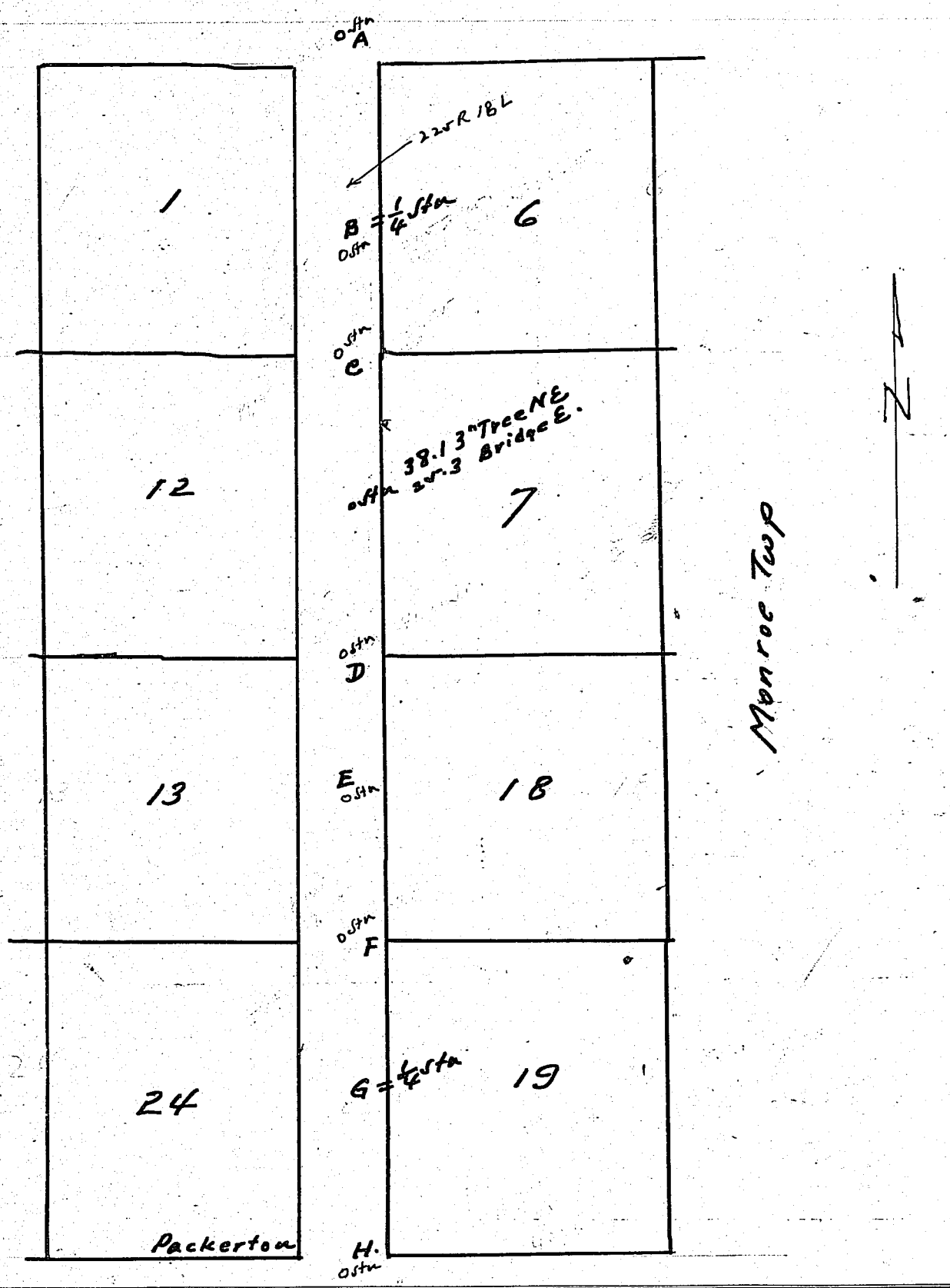

Corners	Witness Trees	Diam.	Course	Links
A	Oak 33.4v SW Elm Stump 23.7v NE. Oak 32.9v NW.	Stone	Sta 00+00 22/+74.44	
B.	IP East 19' IP West 21.v Nail in Walnut SW 44.4	1/4 Stone		
C	Wood Post 20.vv E. Hickory 27.9 NW. I.P. 19.vv West.	Stone	1v 8+40	
D.	Post 23.1 NW. (Stk on Stn) Pole 20.8 SE.	Stone	10v+60	

Run in Feb 1931 By WCD - VV + Jim Ladd

Vergil Yenner

Corners	Witness Trees	Diam.	Course	Links
E.	no reference	Stone		
F.	IP. 30.6 vW. W.P. 29.6v NW. IP. 2v.3 NE	Stone Pole 27.7 SE	v2+80	
G	Post 23 1/2 E. 40.3 SE to 2nd W. Post		Sta 13+ or 27	
H.	SE Cor Fdn Hoppus Store Fdn old bldg SE 49.1 Fdn Old brick Bldg SW	49.6 NW 40.9	Stone Sta 00	

From old sheet found in McFarren Rd BK
By G.A.N.
8/11/44.

RECORD OF SURVEYS,

WILSON, HUMPHREYS & CO., LOGANSPORT, IND.

SECTION N½ Lot 9 TOWN Boss Add NORTH OF RANGE Warsaw EAST. Ind.

See Plat 10
See U 51

4 feet short of 132' so I gave each lot 64'

E Main St Warsaw, Ind

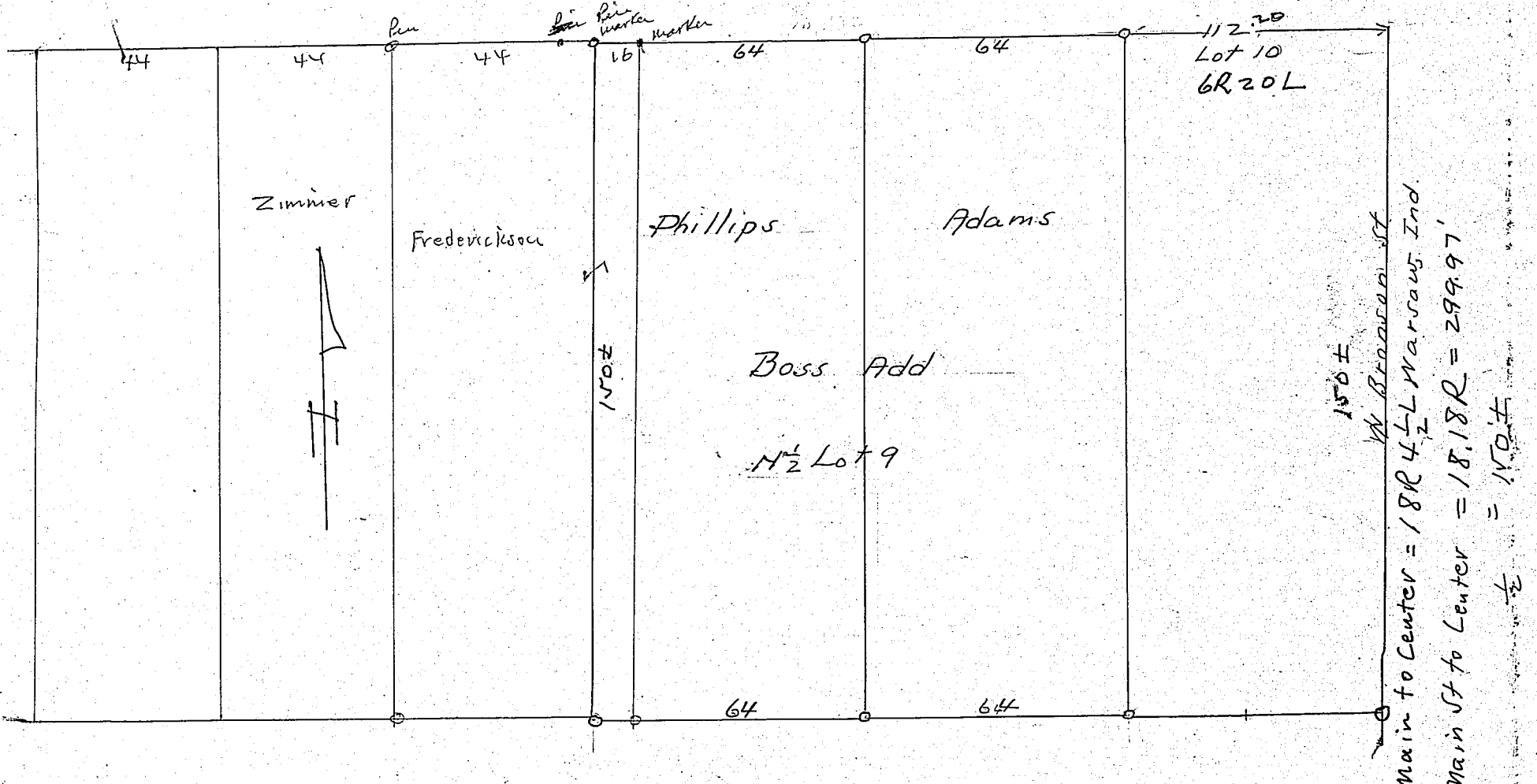

Corners	Witness Trees	Diam.	Course	Links	Corners	Witness Trees	Diam.	Course	Links
					N.B.	Stappears on 7-9-59 that the N² of Lot 9 is not short. but = 5, 132 ft.			
						The ℄ Pavement on Bronson St is not half way between E½ of St and W½ of St.			
								By G.A.M. 3-13-45	

KOSCIUSKO COUNTY, INDIANA.

SECTION 14 TOWN 34 NORTH OF RANGE 7 EAST.

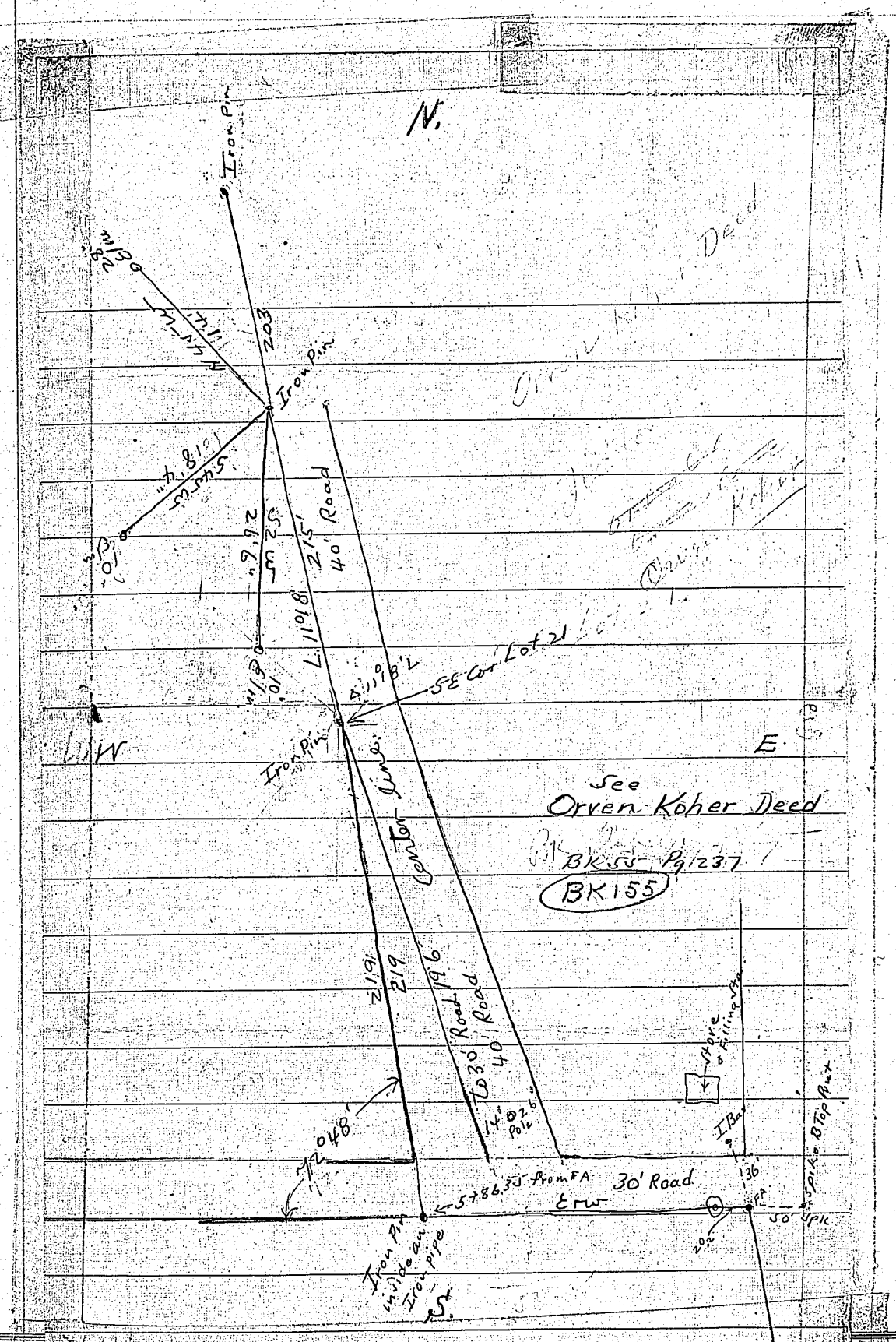

Corners	Witness Trees	Diam.	Course	Links	Corners	Witness Trees	Diam.	Course	Links

The above drawing shows the p o b of Crow's descpns at E End of Lake Wawasee.

The Ford Axel is out at road over near fence. Lines with ℄ Rd N.

Mr. Crow has sold several tracts that are tied to the above points

Geo. Nye C.S.
6-18-45.

RECORD OF SURVEYS,

WILSON, HUMPHREYS & CO., LOGANSPORT, IND.

SECTION 11 TOWN 30 NORTH OF RANGE 7 EAST.

E30A S² fr¼ 11-30-7 Jackson Twp.
To give Rohrer 10A of pasture land at N. End

See D.R. 157 Pg 440

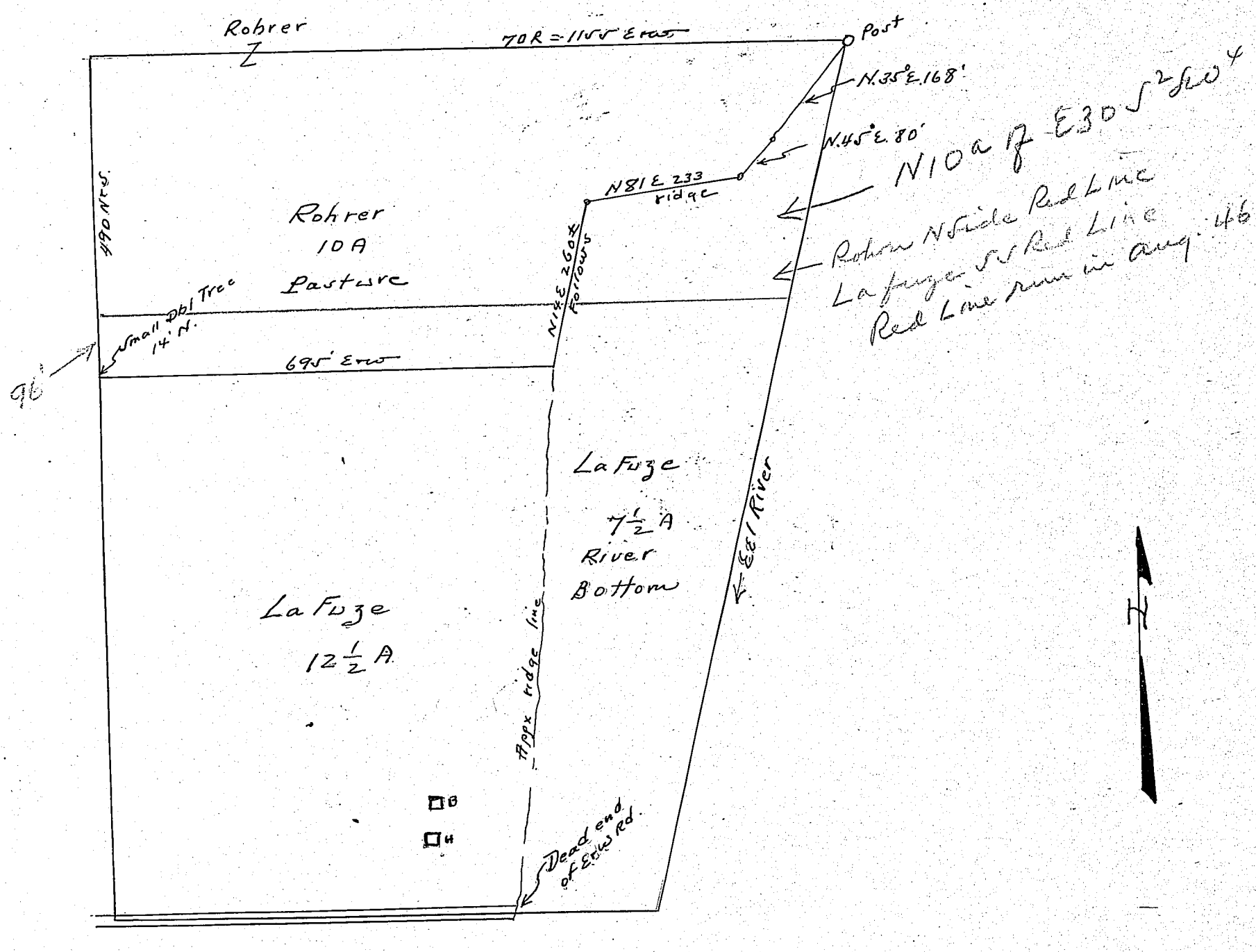

GAN 10-45
Scale 1" = 200'

	Corners	Witness Trees	Diam.	Course	Links	Corners	Witness Trees	Diam.	Course	Links

KOSCIUSKO COUNTY, INDIANA.

SECTION ..... TOWN ..... NORTH OF RANGE ..... EAST.

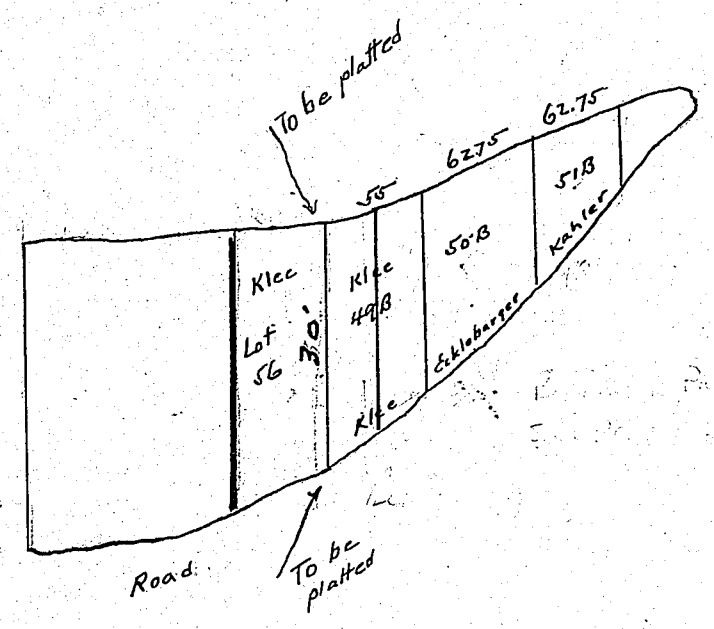

Corners	Witness Trees	Diam.	Course	Links

Corners	Witness Trees	Diam.	Course	Links
	Boathouse Lots at E End of Pickwick Park. K.C.I. Drawn up by Mr. Klee + recorded at his request. 10-4-45 GAN Plat Bk 2 Plat 192 Sur of:			

RECORD OF SURVEYS,

WILSON, HUMPHREYS & CO., LOGANSPORT, IND.

SECTION 14 TOWN 34 NORTH OF RANGE 6 EAST.

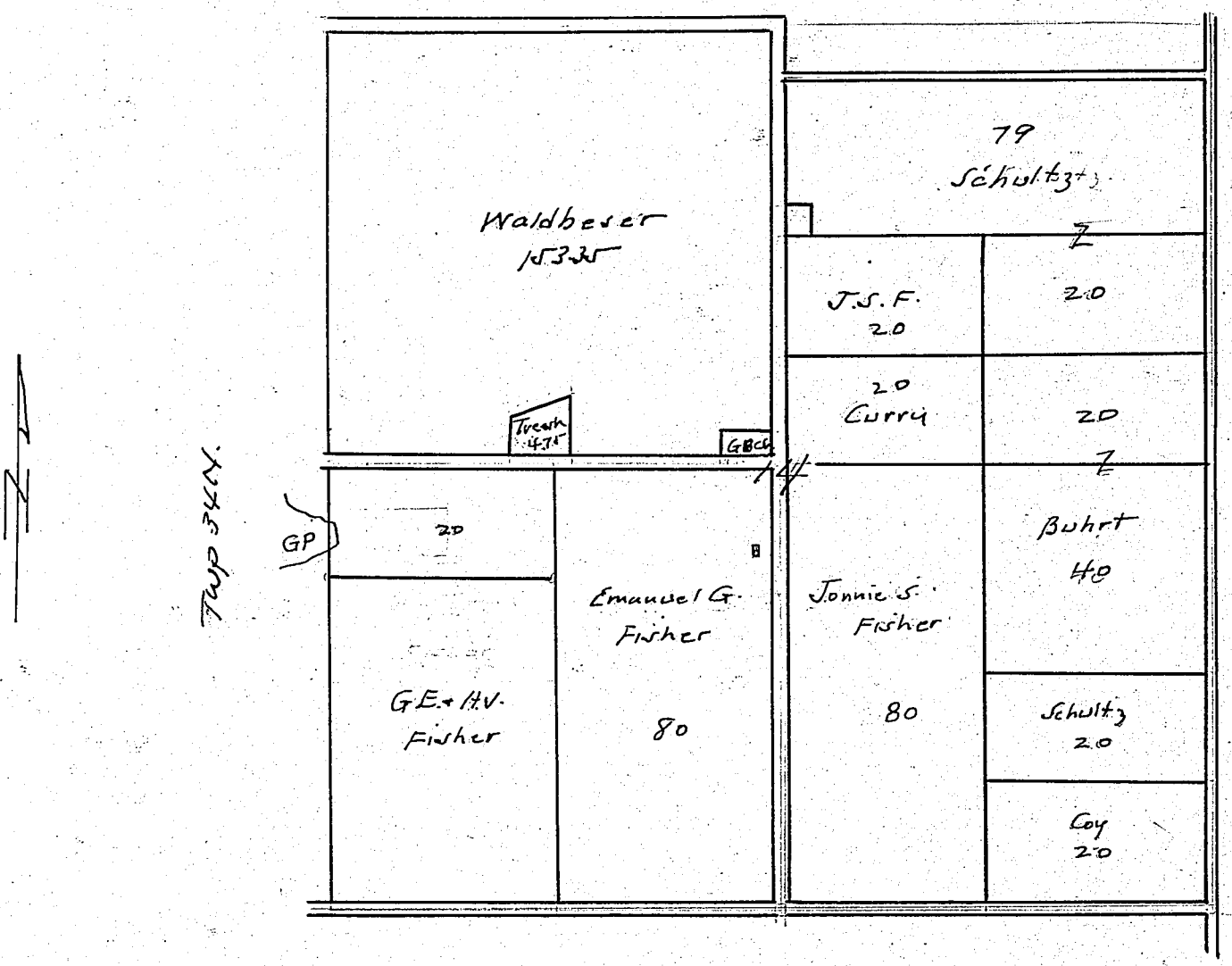

Corners	Witness Trees	Diam.	Course	Links	Corners	Witness Trees	Diam.	Course	Links
	To show 20 A sold from W½ SW¼ Decpn would be N½ NW¼ SW¼ 14-34-6.							G.A.N. 11-'45 Scale 1" = 1000'	

KOSCIUSKO COUNTY, INDIANA.

SECTION ..... TOWN ..... NORTH OF RANGE ..... EAST.

See Plat 169 + Plat 169A.
This lies N. of 1st Add.

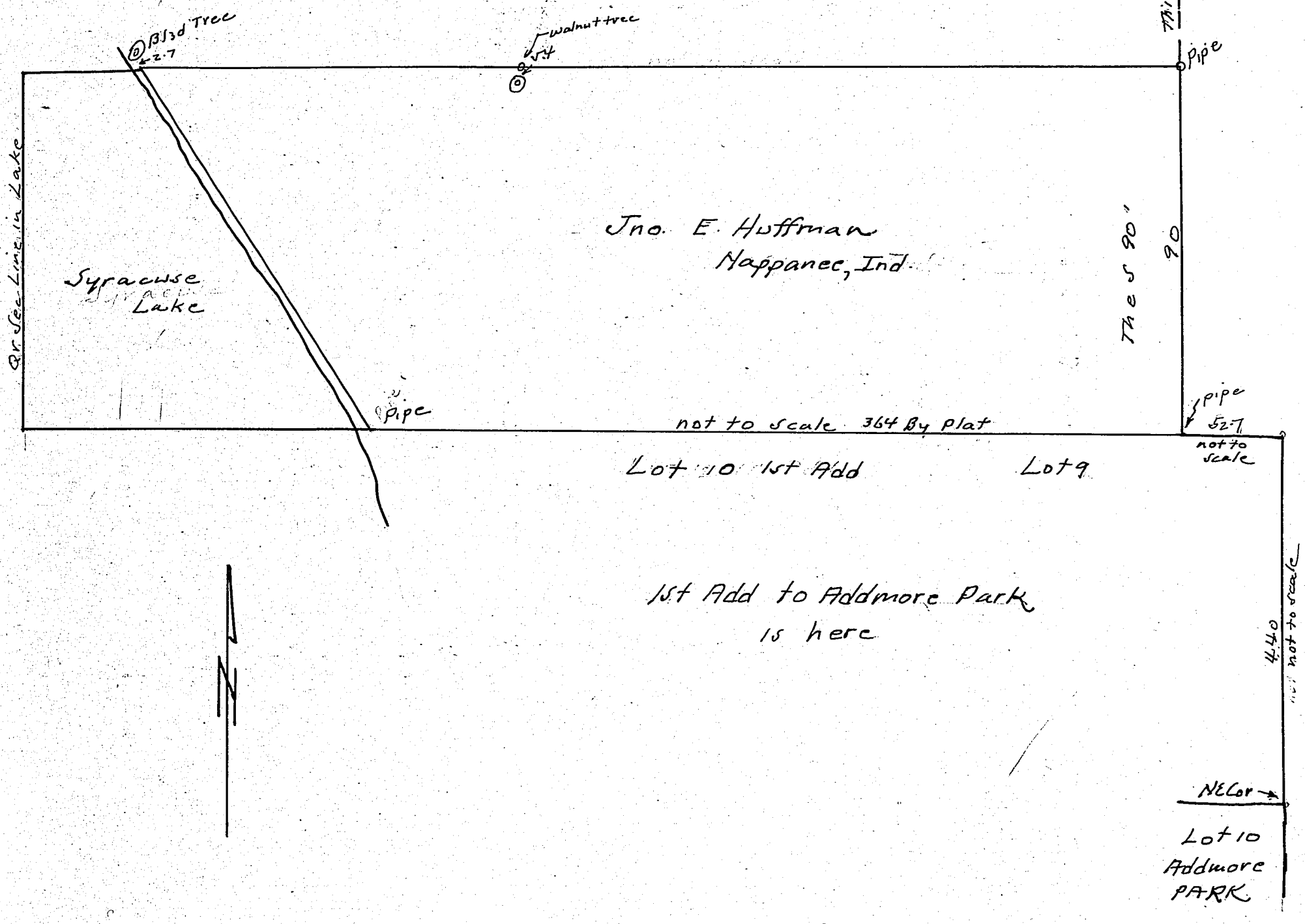

Corners	Witness Trees	Diam.	Course	Links	Corners	Witness Trees	Diam.	Course	Links
						10-1945 G.A.N.		Scale 1"=30'	

RECORD OF SURVEYS.

WILSON, HUMPHREYS &

SECTION [redacted] TOWN [redacted] NORTH OF RANGE [redacted] EAST

Plat of Lots 13-14-15 at Maxwellton Manor N.C.I.

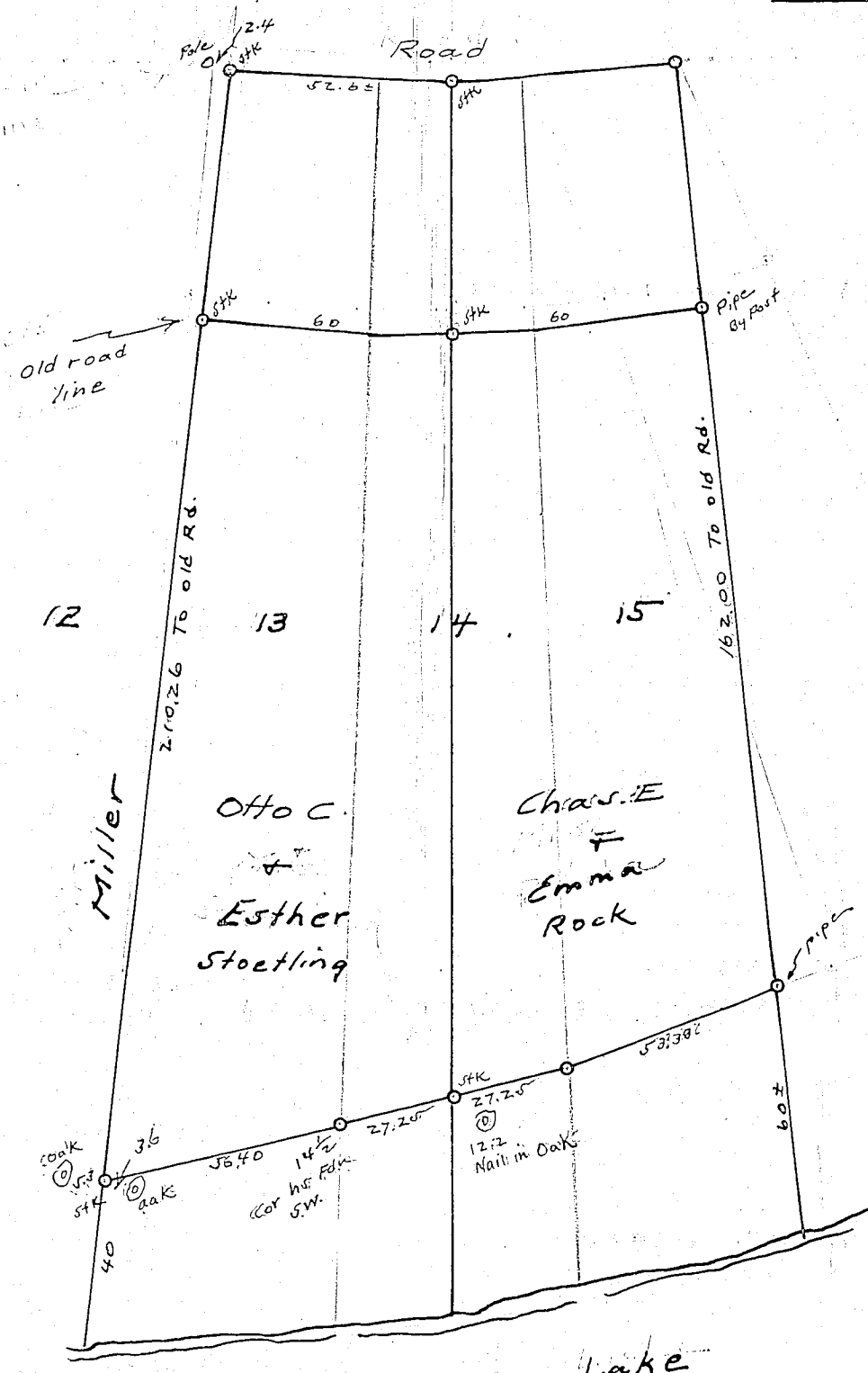

Corners		Witness Trees	Diam.	Course	Links	Corners	Witness Trees	Diam.	Course	Links

Scale 1" = 40'
Jan. 6/46

KOSCIUSKO COUNTY, INDIANA.

SECTION 5 TOWN 34 NORTH OF RANGE 7 EAST.

NOTICE OF SURVEY

State of Indiana, Kosciusko County, ss:

To Charles E. Rock, Sr. and Emma Rock

You are hereby notified that I, the undersigned, have employed George Nye *Surveyor for Kosciusko County, Indiana, to divide and set apart my land situated in Section* 5 *Township* 34 *north, and range* 7 *east, Kosciusko County, Indiana, to-wit:* Lots no.13 and the west half of lot no.14 in the plat of Maxwelton Manor and strip adjacent to north

The survey will commence on the 8th *day of* June *1946, and if inclement weather or any other reason prevents the survey taking place on said date, said survey will stand continued from day to day until finished.*

Your land being affected by said survey, you will take notice and meet on said date at the north end of lot no. 14 in Maxwelton Manor.

Signed Otto C. Stoelting
Otto C. Stoelting
Esther F. Stoelting
Esther F. Stoelting

State of Indiana, Kosciusko County, ss:

I, the undersigned, swear that I gave to the above named parties the above notice.

Frank R. Lucas

Subscribed and sworn to before me, the 31st *day of* May *1946.*

Reub. Williams & Sons, Printers, Warsaw

Corners					Course	Links

RECORD OF SURVEYS.

WILSON, HUMPHREYS & CO., LOGANSPORT, IND.

SECTION ..... TOWN ..... NORTH OF RANGE ..... EAST.

STATE OF INDIANA)
) SS:
KOSCIUSKO COUNTY)

PROCEEDINGS BEFORE THE COUNTY SURVEYOR

Minnie Cidell Underwood by
Mina L. Underwood, Guardian

vs.

Herbert E. Orr,
Goldie A. Orr,
Madeline Hight, and
Mina L. Underwood

NOTICE OF SURVEY

TO HERBERT E. ORR, GOLDIE A. ORR, MADELINE HIGHT, MINA L. UNDERWOOD, AND ALL OTHERS CONCERNED, GREETING:

You are hereby notified that I, the undersigned Minnie Cidell Underwood, By Mina L. Underwood her guardian, under authority and direction of an order of the Kosciusko Circuit Court, entered on the 1st day of February, 1946, as appears in Probate Record ZZ pages 149 and 150 of said court, that I have employed George Nye, surveyor for Kosciusko County, Indiana, to divide and set apart my land situated in block number 10 in the original plat of the Town of Pierceton, Kosciusko County, Indiana; that the purpose of said survey is to establish and perpetuate the corners of the following designated lots and the boundary line dividing and separating lots number one (1) and two (2) in block number ten (10) from lots number seven (7) and eight (8) in block number ten (10) all in in the original plat of the Town of Pierceton, Kosciusko County, Indiana.

The survey will commence on the 23rd day of February, 1946, at two o'clock P. M., and if inclement weather or any other reason prevents the survey from taking place on said date, said survey will stand continued from day to day until finished.

You are notified that your land to-wit, lots number seven (7) and eight (8) in block number ten (10) in the original plat of the Town of Pierceton, Kosciusko County, Indiana, is affected by said survey.

You will take notice and meet on said date at the north end of the boundary line to be established and as above described and that said survey will proceed in your presence, if you attend, and if you fail to attend, said survey will proceed without your presence.

Witness my hand and seal this 5th day of February, 1946.

Minnie Cidell Underwood
Minnie Cidell Underwood

By: Mina L. Underwood
Mina L. Underwood, her guardian

STATE OF INDIANA)
) SS:
KOSCIUSKO COUNTY)

I, the undersigned, swear that I gave the above parties the above notice, and served the same upon each of them by leaving with each of them a true and exact copy of the above notice, delivered into their hands and the hands of each of them personally, by calling their attention to the fact that said paper delivered to them was a notice of legal survey. That said notice was served upon each of said parties before the 12th day of February, 1946.

Feb. 5 1946

Frank D. Lucas Sheriff Kos. Co.

STATE OF INDIANA)
KOSCIUSKO COUNTY) SS:

Subscribed and sworn to before me a ~~Notary Public~~ Prosecuting Attorney in and for said County and State this 5 day of Feb., 1946. George R Paton

Corners

Links

KOSCIUSKO COUNTY, INDIANA.

SECTION ..... TOWN ..... NORTH OF RANGE ..... EAST.

Survey for Mina Cidell Underwood at Princeton Ind.
Lots 1 & 2 Blk 10 O.P.
2-23-46
GAN & W.K.

Seth Rowdabaugh, Atty.

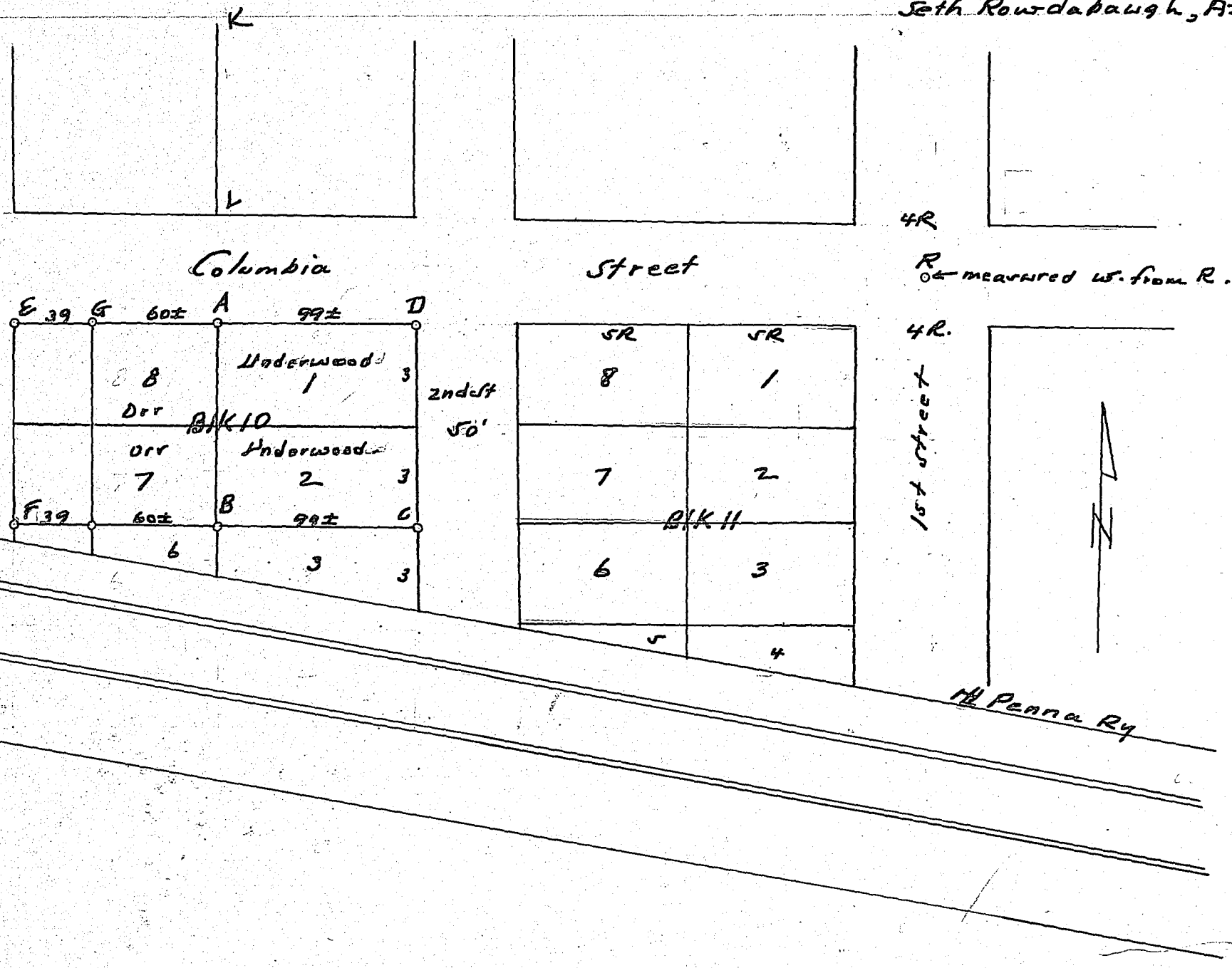

Corners	Witness Trees	Diam.	Course	Links
	DA = 100.4 = BC			
	AG = 63.2			
	DC = 99' = 6 R. = AB.			

Corners	Witness Trees	Diam.	Course	Links
A	Pipe Nail NE Rt Mpl 11.9		NE	
	Nail S Rt Mpl 7.4		NW	
B	Pipe			
C	36" pipe			
D	pipe 2' W of N&S Walk			
	1' S of E&W Walk			
AB	N & S & Incs with KL.			

Certified correct
By George E. Co. Surveyor
Feb 25/46.

RECORD OF SURVEYS,

WILSON, HUMPHREYS & CO., LOGANSPORT, IND.

SECTION ..... TOWN ..... NORTH OF RANGE ..... EAST.

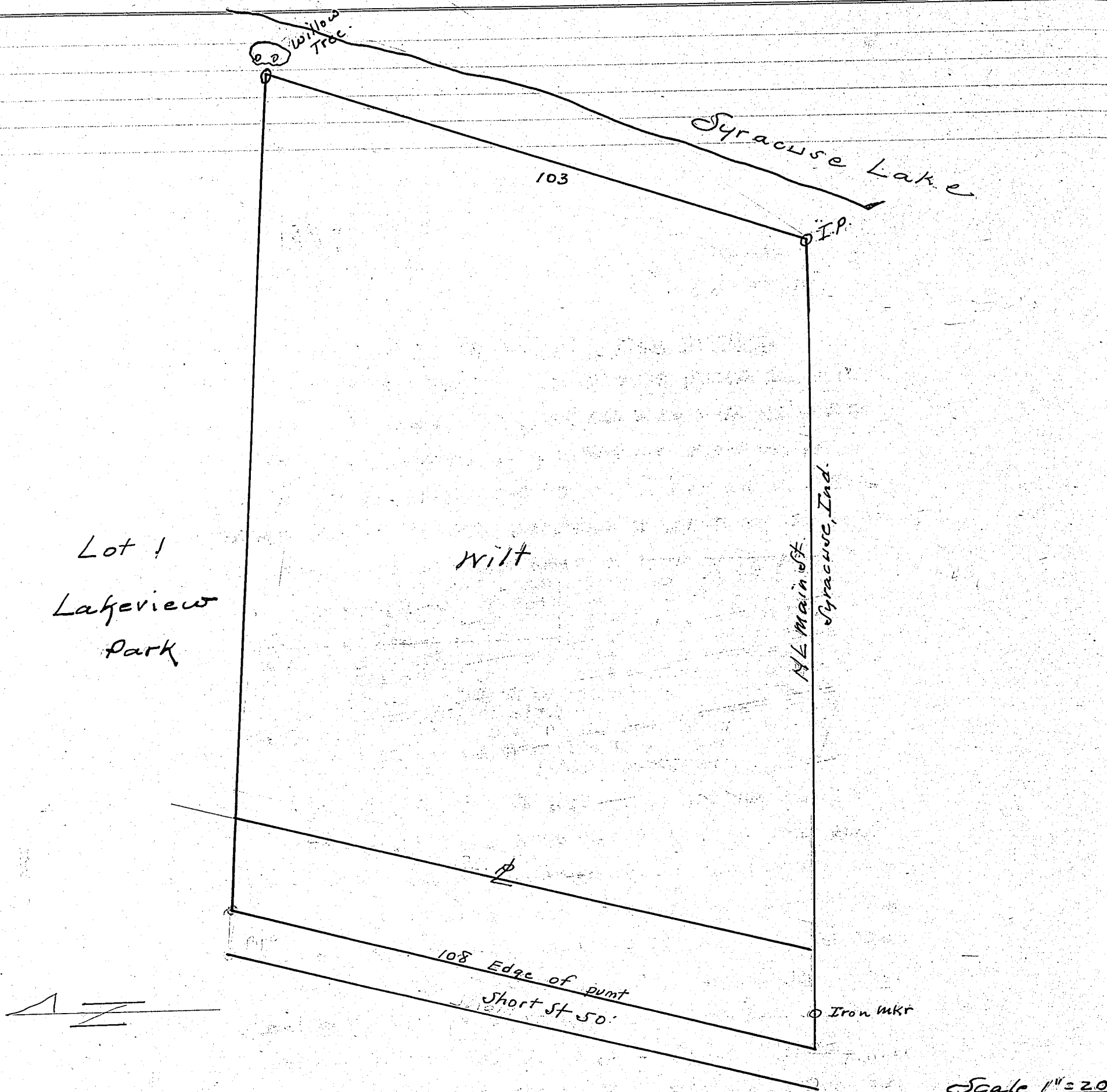

Scale 1" = 20'

	Corners	Witness Trees	Diam.	Course	Links

Corners	Witness Trees	Diam.	Course	Links
			gain	
	Survey Apr. 9, 1946 as shown hereon.			

Syracuse, Indiana
March 26, 1946

STATE OF INDIANA)
) SS:
KOSCIUSKO COUNTY)

NOTICE OF SURVEY TO ESTABLISH BOUNDARY

TO LULU MAY SEIDER; HERSCHELL E. HARKLESS; AND THE TOWN OF SYRACUSE AND ALL OTHERS CONCERNED, GREETINGS:

You are hereby notified that I, the undersigned, Joel D. Wilt, am the owner of the following described real estate situate in the County of Kosciusko, State of Indiana, to-wit:

> An unplatted tract of ground within the incorporate limits of the Town of Syracuse, located in the South-west one-quarter of the Northwest one-quarter of Section five (5), Township thirty-four (34) North, Range seven (7) East, which plat of ground is bounded on the North by the South boundary line of Lot number one (1) in Lakeview Park Addition to the Town of Syracuse; on the West by the East boundary line of Short Street; and on the South by the North boundary line of Main Street, both of said streets being within the corporate town of Syracuse; and on the East by the waters of Syracuse Lake;

That I have employed George Nye, the regularly qualified and acting surveyor for Kosciusko County, Indiana, to divide and set apart my land as above described and that the purpose of said survey is to establish and perpetuate the corners of said described land and to establish the boundaries of said land as designated in the description above.

That said survey will commence on the 9th day of April, 1946, at 1:30 o'clock P. M., and if inclement weather or any other reason prevents the survey from taking place on said date, said survey will stand continued from day to day until finished.

You are notified that your land, to-wit: Lot number one (1) and two (2) in Lake View Park Addition to the Town of Syracuse and Short Street and Main Street, and the boundaries of said streets situate in the Town of Syracuse, is and will be affected by said survey.

You will take notice and meet on said date at said hour at the intersection of Short Street with Main Street in the

KOSCIUSKO COUNTY INDIANA

SECTION

Town of Syracuse, Kosciusko County, Indiana, and that thereupon said survey will proceed in your presence, if you attend, and if you fail to attend, said survey will proceed without your presence.

Witness my hand and seal this 26th day of March, 1946.

Joel D. Wilt

Joel D. Wilt

STATE OF INDIANA)
) SS:
KOSCIUSKO COUNTY)

I, _____, swear that I gave the above named parties a copy of the above notice which was an exact and duplicate copy of the above written notice and that I served the same upon Lulu May Selder, and Herschell E. Harkless, by placing a copy of said notice in the hands of each of said persons and informing them of its contents, and that I made service of said notice upoh the Town of Syracuse by placing a copy of said notice in the hands of the Clerk-Treasurer of said town of Syracuse, to-wit, one Ernest O. Buchholz and calling his attention to the purport of said notice. That each and all of said notices, served upon each and all of said parties, as before designated, on or before the ____ day of ____, 1946.

_____

STATE OF INDIANA)
) SS:
KOSCIUSKO COUNTY)

Subscribed and sworn to before me, a notary public in and for said County and State, this ____ day of _____, 1946.

_____Notary Public

My commission expires _____

RECORD OF SURVEYS,

WILSON, HUMPHREYS & CO., LOGANSPORT, IND.

SECTION ..... TOWN ..... NORTH OF RANGE ..... EAST.

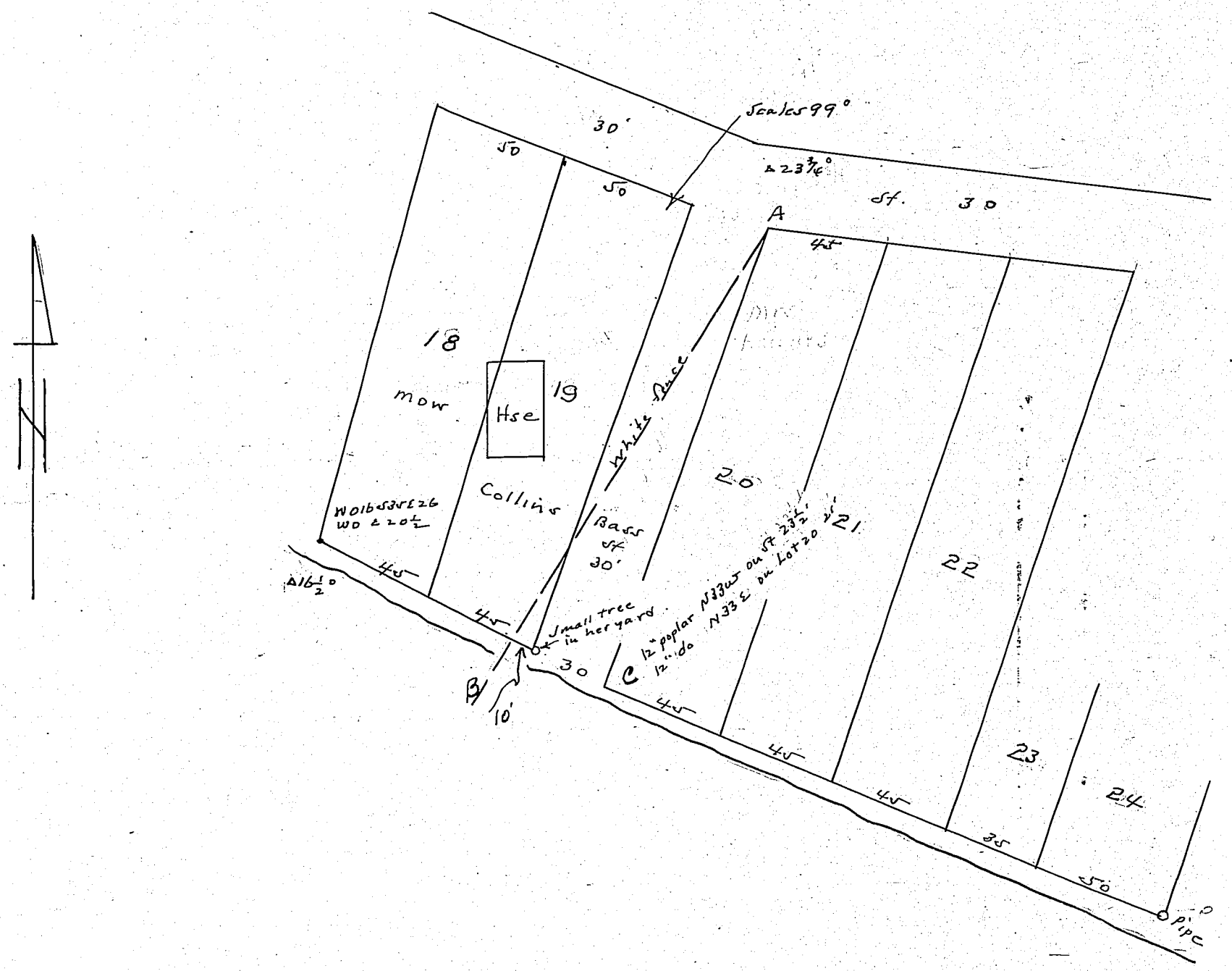

See Plat 315

Corners	Witness Trees	Diam.	Course	Links

Corners	Witness Trees	Diam.	Course	Links

Found Mrs. King Howard's fence on line AB & S/B on line AC. She has the road in front & 10' more. Would take 5' to clear Collin's house.

G.A.W.
May, 1946

KOSCIUSKO COUNTY, INDIANA.

SECTION 21 TOWN 33 NORTH OF RANGE 7 EAST.

NOTICE OF SURVEY

State of Indiana, Kosciusko County, ss:

To F.B. Collins
220 W. 11th st.,
Rushville, Indiana

You are hereby notified that I, the undersigned, have employed George A. Nye *Surveyor for Kosciusko County, Indiana, to divide and set apart my land* Lots 17 & 18 Vanator Bluff Park, Secrist Lake, *situated in Section* 21 *Town Ship* 33 *north, and range* 7 *east, Kosciusko County, Indiana.*

The survey will commence on the 1st *day of* May *19*46/ at 2PM, *and if inclement weather or any other reason prevents the survey taking place on said date, said survey will stand continued from day to day until finished.*

Your land being affected by said survey, Lots 15,16 and 19 in said Park at said Lake, *you will take notice and meet on said date at*

Vanator Bluff Park, Secrist Lake, Kosciusko County, Indiana

Signed S. D. Mow
S.D.Mow-North Manchester, Indiana
BY: Xanders & Xanders, Attys-at-law,
Syracuse, Indiana.

State of Indiana, Kosciusko County, ss:

I, the undersigned, swear that I gave to the above named parties the above notice.

Virgil E. Grinstead, Sheriff Kosciusko County.

Subscribed and sworn to before me, the 19th *day of* April *19*46

Bess A. Cox J.P.

Reub. Williams & Sons, Printers, Warsaw

Corners								Links	

RECORD OF SURVEYS,

WILSON, HUMPHREYS & CO., LOGANSPORT, IND.

SECTION .... TOWN .... NORTH OF RANGE .... EAST.

OFFICE OF THE COUNTY SURVEYOR
KOSCIUSKO COUNTY, WARSAW, INDIANA

Memo for Surveyor's Use.

This is rather a balled up mess. The front distances on Plat 29 show 43.66 feet for these lots in front but this distance should be 43.66 north and south because the block west of these lots show that it is 262 from street to street and 1/6 of this is 43.66. To make them straight across this distance means the slanting distance is 48.30 feet. When I surveyed for Phillipson old Mr. Sarber was living on Lot 244 and he showed me some pipes that he said Dillingham had set for his lot. I took off from these and went south giving each lot 43.66 straight N&S and when I came to Lot 238 there was a shortage of some 15 feet more or less. Mrs. McConnell owned it then and she later sold it to Cozzi. Cozzi asked for a survey of it. We compromized on 40 feet straight N&S.

The thing should be surveyed from south to north and not pay any attention to Sarber's stakes. This will throw Phillipson Street over where it belongs. It will affect the location of two other lots I surveyed north of this street. It will put Sarber farther north.

The man who wrote the slanting distances on the front of Lots 238 to 243 made a bad mistake and Dillingham did not seem to catch it.

Gar
1/47

Corners ... Links

Plat 29 gives fronts of Lots 238-243 as 43⅔ on the slant.
To fit Lots 276 to 273 it would have to be 43.⅔ straight for $\frac{1}{6}$ of 262 = 43⅔.
43⅔ straight N+S would = 48.3 on a bearing of $25\frac{1}{3}°$.

Dillingham set stks for Sarber Lot 244 using 43⅔ on a slant as plat shows. Plat 29 q.v.
I took off of his stakes and run it as shown 48.3 in the back and Lot 238 was much short of ground.
In Jan 47 gave Lot 238 40' N+S.

5/13 Surveyed N from Widaman St.

KOSCIUSKO COUNTY, INDIANA.

SECTION ..... TOWN ..... NORTH OF RANGE ..... EAST.

By the plat No 29 Small Blocks in the park are 125' sq: r alleys = 12 1 Full Block = 262 Long.

1/6 of 262 = 43 2/3'

Lots 238 to 243 5/B 43 2/3 N+S.

The Bearing of the Back Line of Lots 240-243 is N 25 1/3° E

← 262' →

62 1/2 | 62 1/2 | 12 | 62 11/22 | 62 11/22

276 | 275 | 274 | 273

E. Wasson | E. Wasson | E Wasson | S. Kutz

62 1/2 | 62 1/2 | 12 | 62 11/22 | 62 11/22

This street is 20' on south of Widaman st. ∴ must push lots 13' East toward the Lake

Brubaker St. 33'

Phillipson St. 33'

W. side of Main St.

43 2/3 | 20 | 28

Protractor 25 1/3° By Scale on plat

~~160~~ ± 170 1/3 ±

S Kutz 272

80.9 ~~80.8~~ 80.63

188 1/2 | 188.4

12' alley

64 2/3°

133.3

Co331 238 — 4.0' — 12 — 27±

Kutz 239 — 27±

Kutz 240

Glenn Miller 3340 Colorado St, Ind a

43 2/3

48.3 | 48.3 | 48.3 | 48.3 | 48.3 | 48.3

Corners	Witness Trees	Diam.	Course	Links	Corners	Witness Trees	Diam.	Course	Links
					241		43 2/3		
						242			
						243			
						Lillie M. Neal			

Sin 25 1/3 = .42788

Cos 25 1/3 = .90383

Tang 25 1/3 = .47341

Drive

Pike Lake

Sarber 2444 Stkr set by Dillingham

30 Scale

GEO. RYE

1947.

RECORD OF SURVEYS.

WILSON, HUMPHREYS & CO., LOGANSPORT, IND.

SECTION ..... TOWN ..... NORTH OF RANGE ..... EAST.

NOTICE OF SURVEY

State of Indiana, Kosciusko County, ss:

To Ralph Brubaker, Mary J. Brubaker, Sarabelle West, Ruth E. Byrer, The Winona Railroad Company, The Incorporated Town of Leesburg, Ralph Brubaker and Mary E. Brubaker, husband and wife, The Leesburg Cemetery Association

You are hereby notified that we, *the undersigned, have employed* George Nye, *Surveyor for Kosciusko County, Indiana, to divide and set apart* our *land situated in Section* 8 *Town* 33 *north, and range* 6 *east, Kosciusko County, Indiana.*

The survey will commence on the 12th *day of* December *19* 46, at 1:30 o'clock P.M. *and if inclement weather or any other reason prevents the survey taking place on said date, said survey will stand continued from day to day until finished.*

Your land being affected by said survey, you will take notice and meet on said date at the Hall and Wallace Service Station, located on the East Side of State Road Number fifteen, in the Incorporated Town of Leesburg, and just opposite to the East from our land.

Signed Herman H. Allen
Herman H. Allen

Helen L. Allen
Helen L. Allen

State of Indiana, Kosciusko County, ss:

I, the undersigned, swear that I gave to the above named parties the above notice.

Ralph Brubaker

Subscribed and sworn to before me, the 29th *day of* November *1946.*

Helen E. (Beatty) Deatsman

My commission expires Mar. 6, 1949

Reub. Williams & Sons, Printers, Warsaw

	Corners								se	Links

KOSCIUSKO COUNTY, INDIANA.

SECTION NW¼ 8 TOWN 33 NORTH OF RANGE 6 EAST.

W. Edge of Leesburg, Ind.

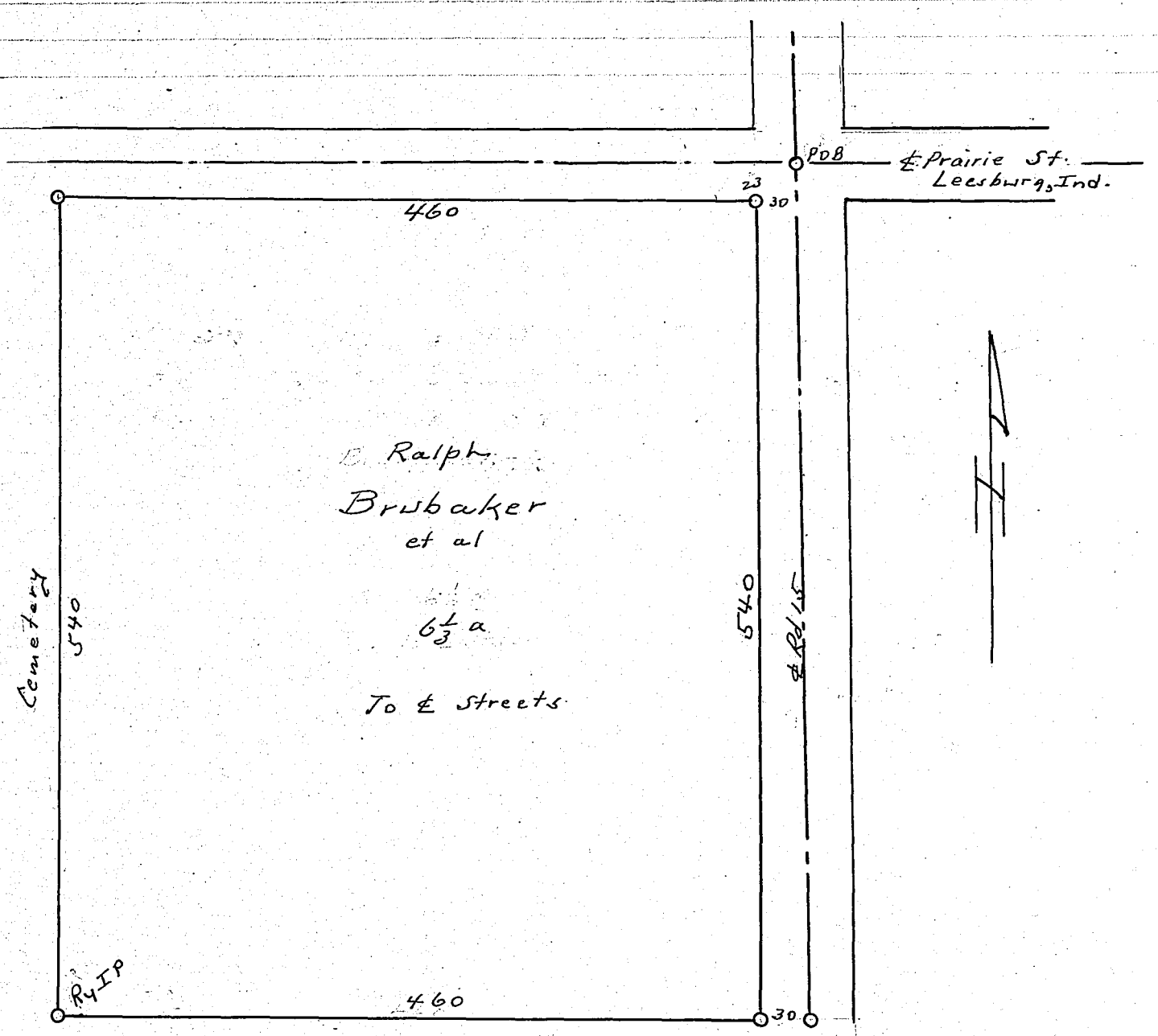

Corners	Witness Trees	Diam.	Course	Links	Corners	Witness Trees	Diam.	Course	Links

Scale 1"=1000'

Jan. 12-12-46

RECORD OF SURVEYS.

WILSON, HUMPHREYS & CO., LOGANSPORT, IND.

SECTION ..... TOWN ..... NORTH OF RANGE ..... EAST.

Claypool, Ind.
R.M. & M. Beigh's Add.

Sec. St is 57' By Plat in Assessor's office.

33'
Pin in pavmt
24'

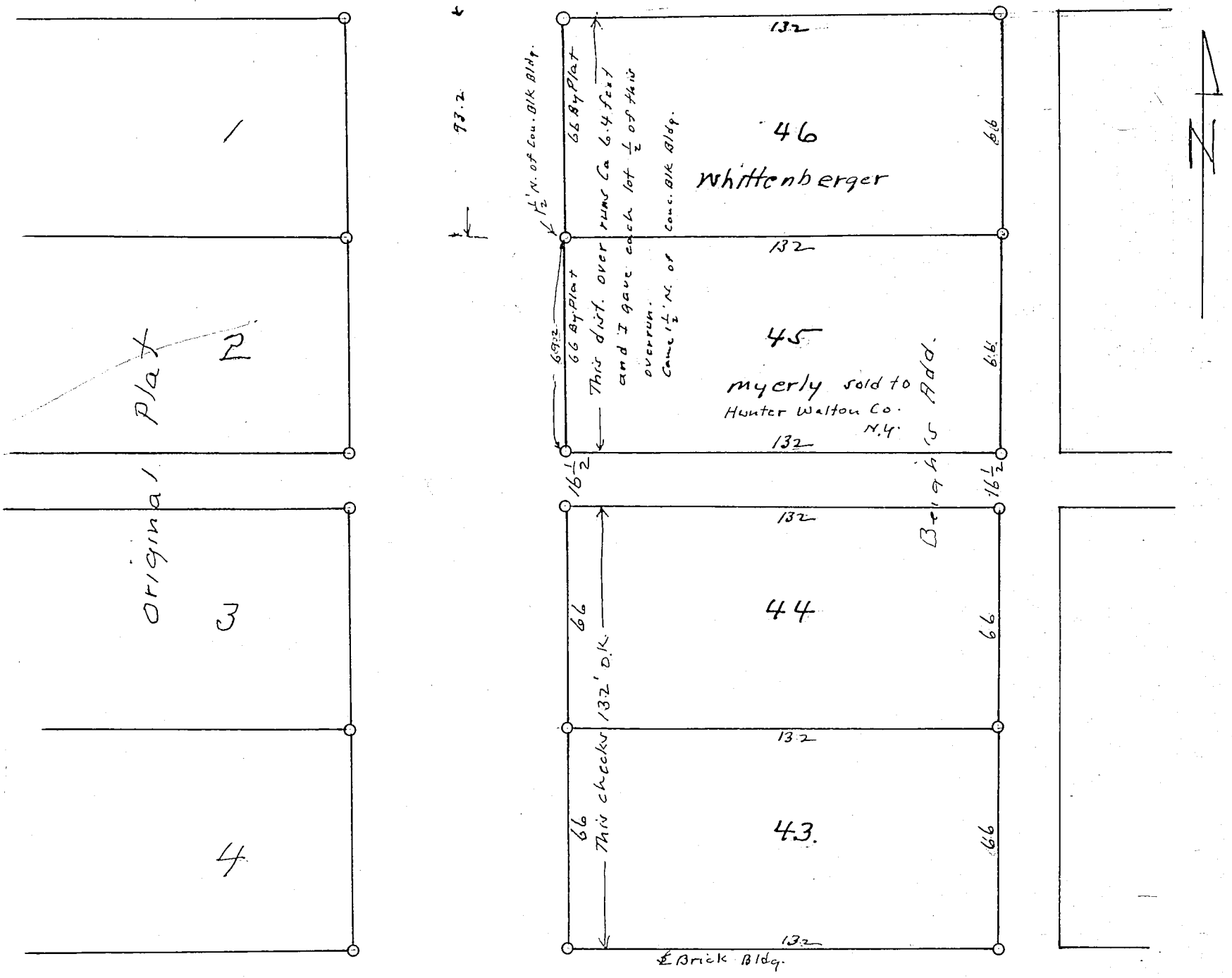

Scale 1" = 40'

Corners	Witness Trees	Diam.	Course	Links	Corners	Witness Trees	Diam.	Course	Links
on ou	Line Bet 45 + 46 established as shown hereon 5/17/47 by Geo Nyz Co. Sur.								
								q.an 5-17-47.	

KOSCIUSKO COUNTY, INDIANA.

SECTION ..... TOWN ..... NORTH OF RANGE ..... EAST.

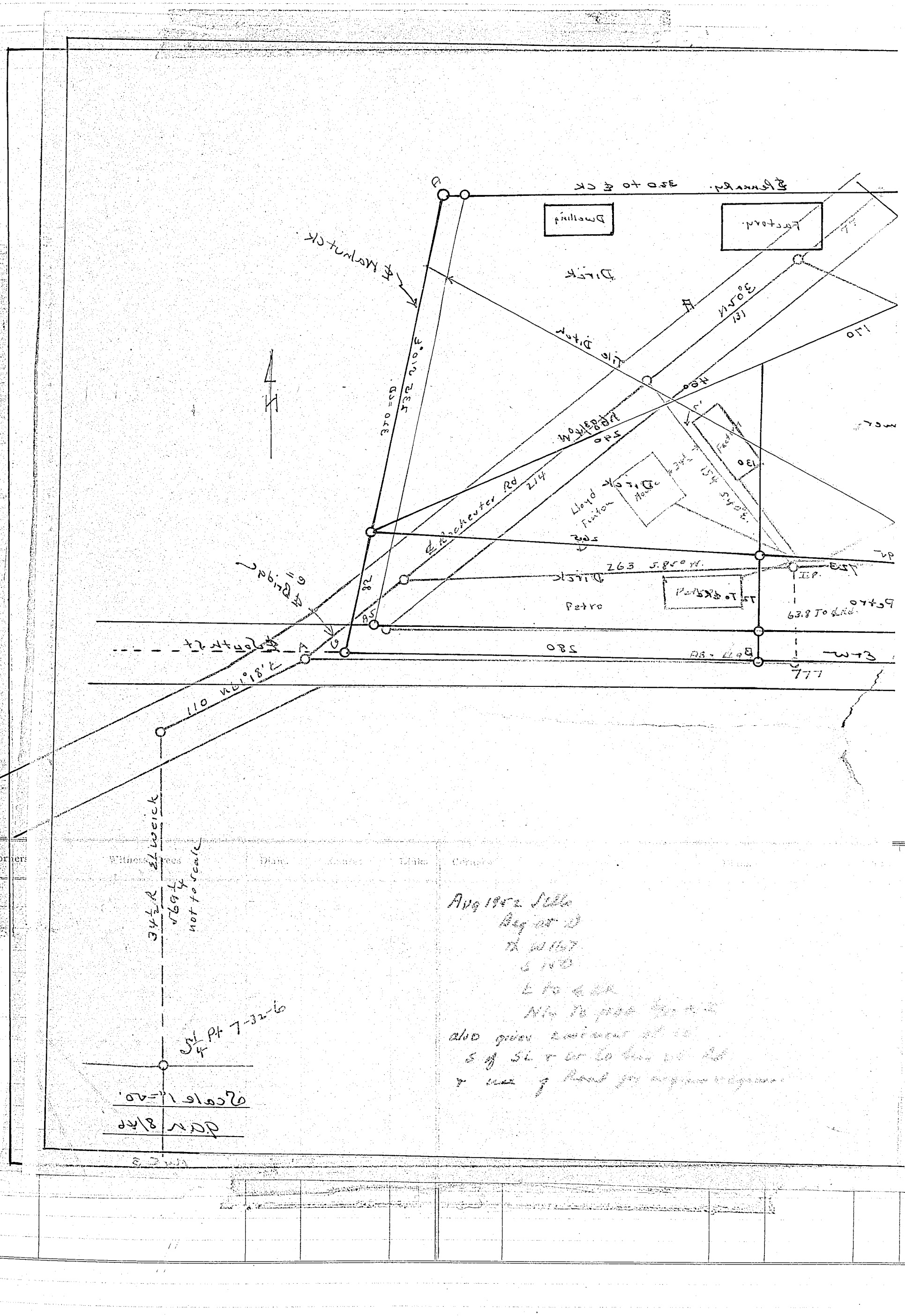

RANGE .... EAST. | SECTION .... TOWN .... NORTH OF RANGE .... EAST.

nd.
ugh's Add.

Plat in assessor's office.

Scale 1" = 40'

Aug 1952 Sells
Beg at D
th W 167
S 150
E to ₵ CK
Nly To pob 6/10 a ±
also gives easement of 10'
S of SL + W to his 26' Rd.
+ use of Road for ingress + Egress.

Scale 1" = 50'
g.a.n. 8/46

Witness Trees	Diam.	Course	Links	Corners	Witness Trees	Diam.	Course	Links	Corners	Witness Trees
		g.a.n 5-17-47								

Ny C 3

RECORD OF SURVEYS,

WILSON, H. BURNETT & CO., LOGANSPORT, IND.

SECTION..... TOWN..... NORTH OF RANGE..... EAST.

Lot 18 & Pt 19 Papakeechie Lk.

By Bortner.

Thos. Keys
RR --
Syracuse,
Ind

PLAT OF LOT #18, NORTH PART OF LOT #19, NORTH PART OF LOT A AND THE UNPLATTED PART OF SECTION #7 AS SHOWN ON PLAT. LOCATED AT PAPAKEECHIE LAKE IN A PART OF THE S.E. 1/4 OF THE N.W. 1/4 AND THE S.W. 1/4 OF THE N.E. 1/4 OF SECTION #25, T.34 N.--R.7 E. OF THE 2nd. PRINCIPAL MERIDIAN.

N

SCALE one inch=60 ft

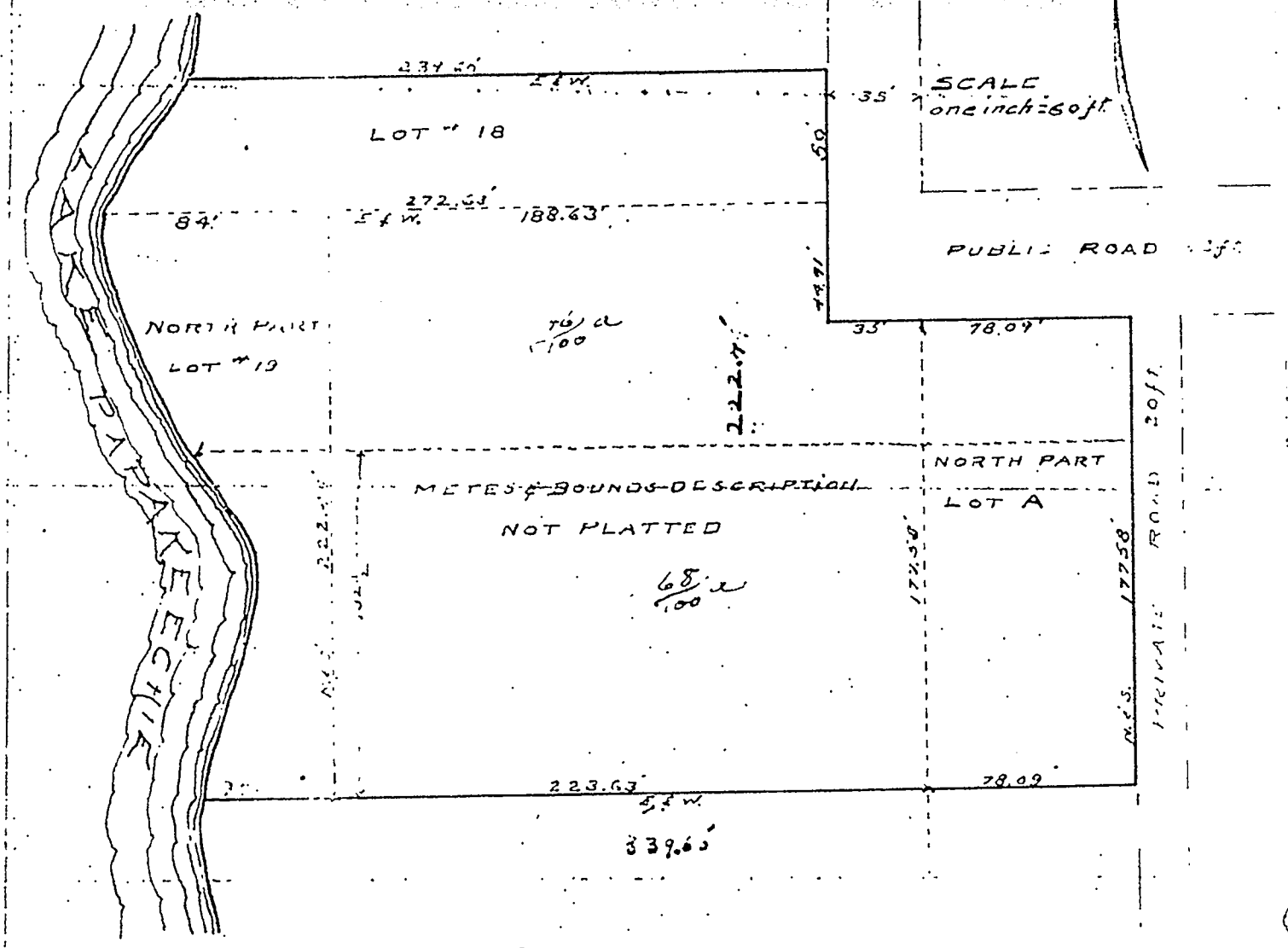

State of Indiana)
) ss.
County of Noble)

I hereby certify that I have surveyed a tract of land as shown on the above plat, and that this above plat is a true representation thereof.

Witness my hand and seal this 10th. day of October 1945.

Brigitt B. Bortner CE
Civil Engineer

Corners	Links

KOSCIUSKO COUNTY, INDIANA.

SECTION ..... TOWN ..... NORTH OF RANGE ..... EAST.

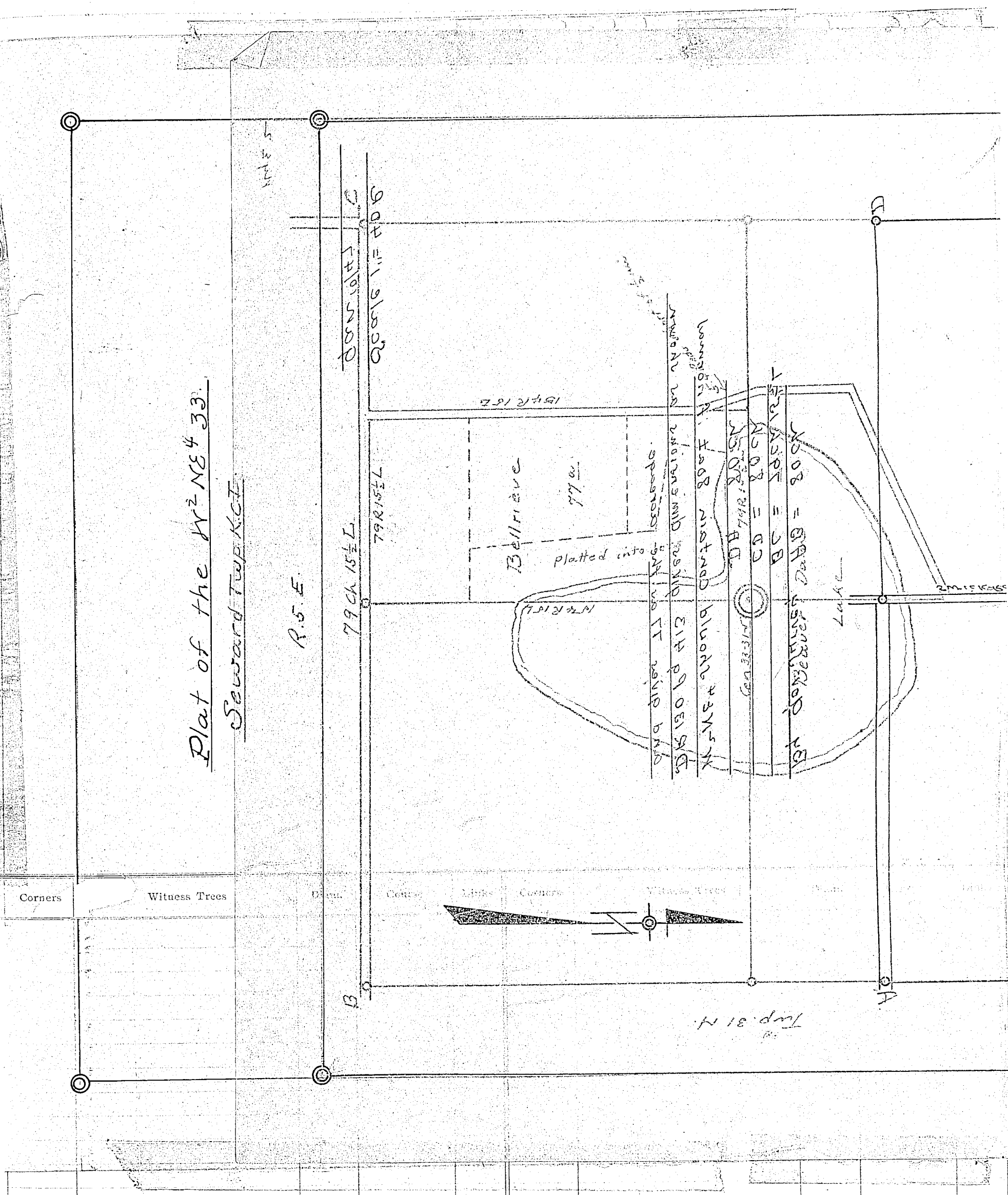

EYS, KOSCIUSKO COUNTY, INDIANA.

ANGE ..... EAST. SECTION ..... TOWN ..... NORTH OF RANGE ..... EAST.

hie LK.



of land as
at is a true
ber 1945.
Bostwick
tner

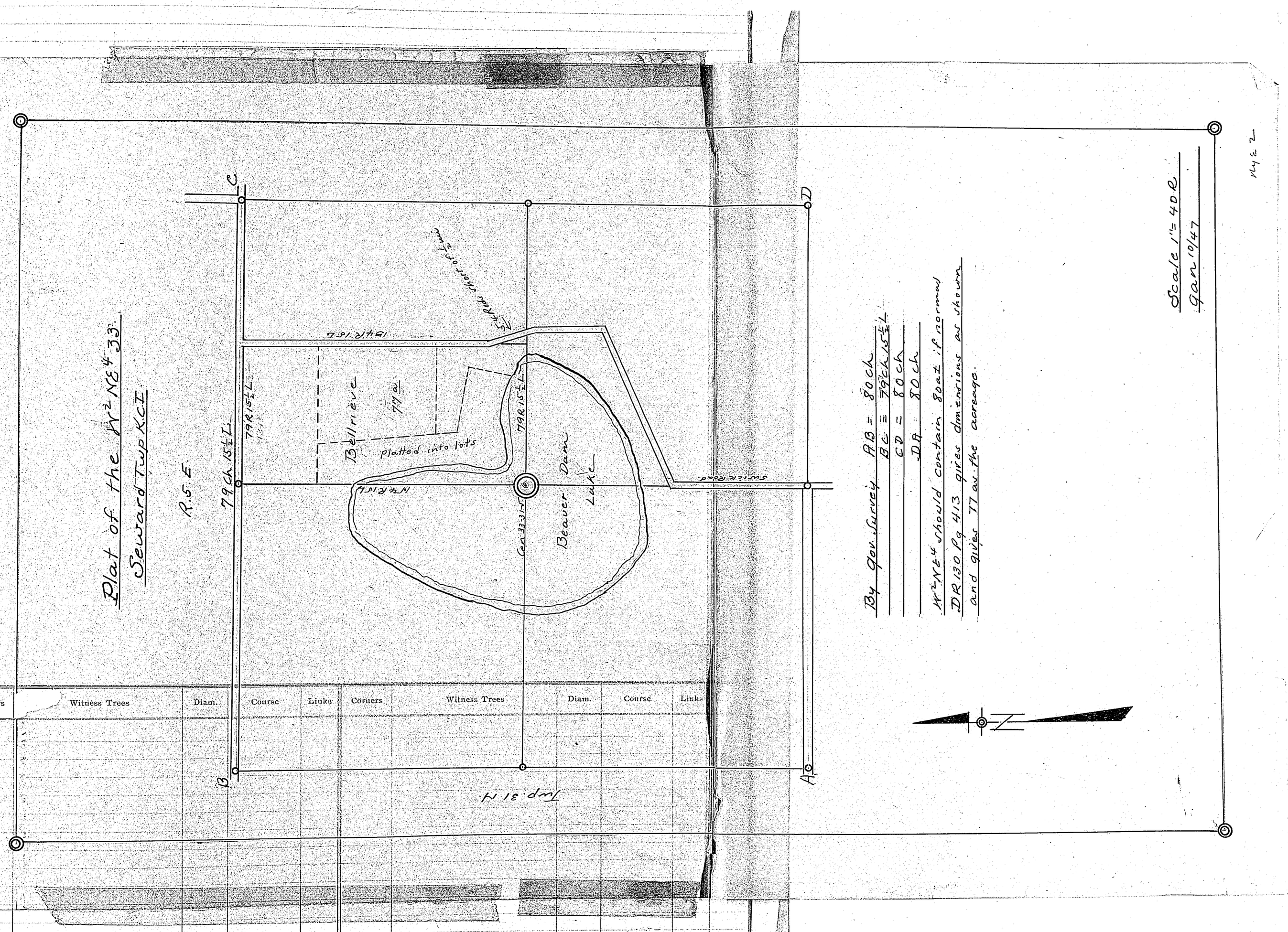

By Gov. Survey AB = 80 ch
BC = 79 Ch 15½ L
CD = 80 ch
DA = 80 ch

W2 NE4 should contain 80 at if normal
DR 130 Pg 413 gives dimensions as shown
and gives 77 as the acreage.

Scale 1" = 40 R
Gan 10/47

RECORD OF SURVEYS,

WILSON, HUMPHREYS & CO., LOGANSPORT, IND.

SECTION .... TOWN .... NORTH OF RANGE .... EAST.

	Corners						ourse	Links

KOSCIUSKO COUNTY, INDIANA.

SECTION ..... TOWN ..... NORTH OF RANGE ..... EAST.

PLAT OF RELOCATION

PROPERTY LINES LOT 22 NORDYKE PARK

AND ADJACENT LAND

SCALE
one inch = 30 feet

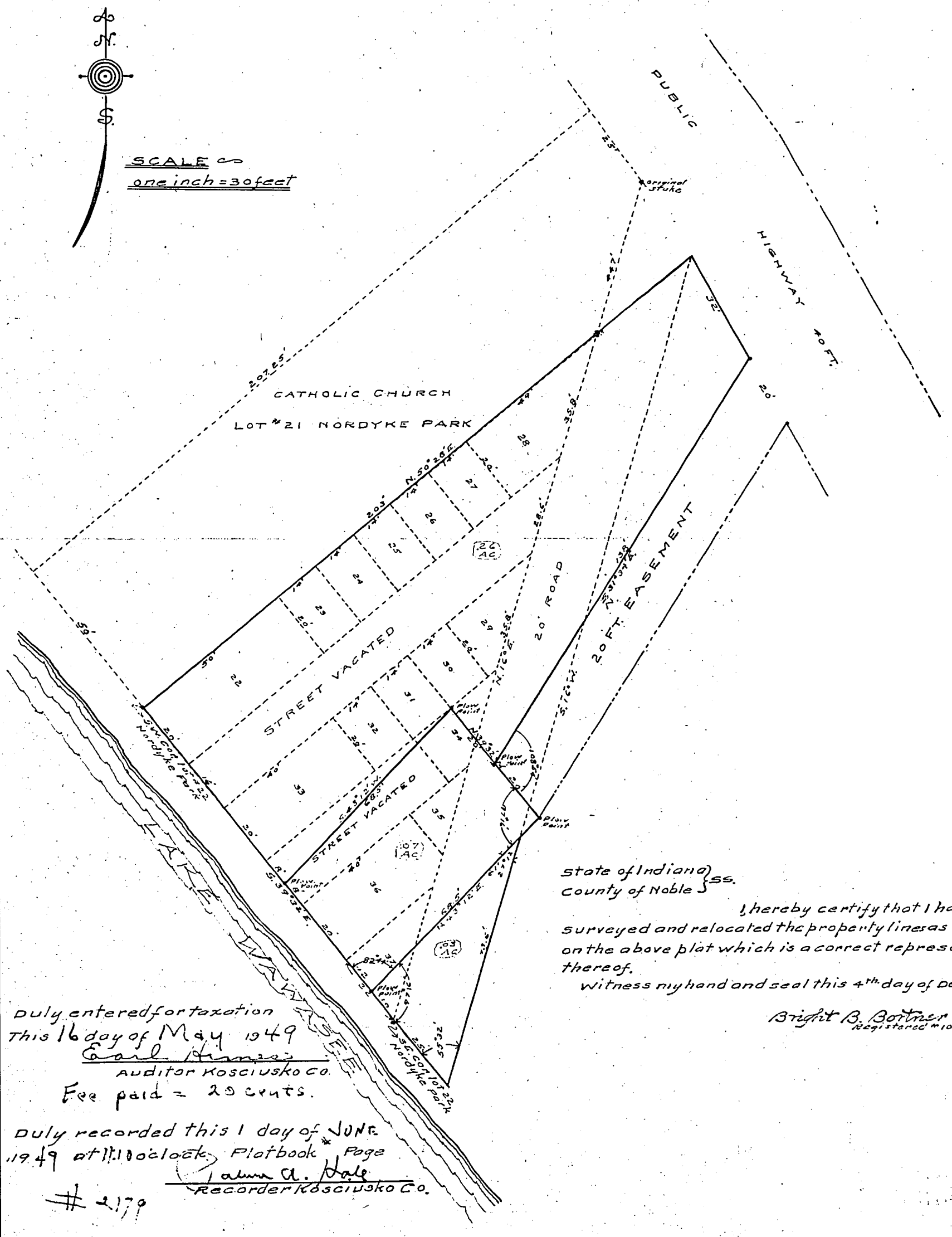

State of Indiana } ss.
County of Noble }

I hereby certify that I have surveyed and relocated the property lines as shown on the above plat which is a correct representation thereof.

Witness my hand and seal this 4th day of December 1948.

Bright B. Bottner C.E.
Registered No 1036.

Duly entered for taxation
This 16 day of May 1949
Earl Hanni
Auditor Kosciusko Co.
Fee paid = 20 cents.

Duly recorded this 1 day of JUNE
1949 at 11:10 o'clock. Plat book * Page
Laura A. Hale
Recorder Kosciusko Co.

2179

Book 3 Page 149 A.

RECORD OF SURVEYS,

SEC

EAST.

NOTICE OF OFFICIAL SURVEY

STATE OF INDIANA)
) SS:
KOSCIUSKO COUNTY)

TO: Arthur R Hoffman
Elsie K Hoffman

You are hereby notified that I, the undersigned, have employed George A. Nye, the regularly elected and duly qualified Surveyor for Kosciusko County, Indiana, to divide and set apart my land, which is described as Lot Number Thirty-four (34) in the Plat of Weimer's Lakeview Park, situated in the West One-half (½) of the Southwest Quarter (¼) of Section Twenty-one (21), Township Thirty-three (33) North, Range Seven (7) East, Kosciusko County, Indiana; and more particularly to mark and run a boundary along the north side of my said Lot Number Thirty-four (34) and between lands owned by you, to-wit: The South One-half (½) of Lot Number 35 in said Plat of Weimer's Lakeview Park, alleged to be owned by you.

The Survey will commence on the 9th day of June, 1948 at two o'clock P. M., and if inclement weather or any other reasons prevents the survey taking place on said date, said survey will stand continued from day to day until finished.

Your land being affected by said survey, you will take notice and meet on said date at the West End of the Boundary Line above described to be marked and run between my land, to-wit, Lot Thirty-four (34) in the Plat of Weimer's Lakeview Park, as aforesaid, and your land, to-wit, the ~~East~~ South One-half (½) of Lot Number 35 in said Plat of Weimer's Lakeview Park as aforesaid.

Charles D Worley
Charles D. Worley

STATE OF INDIANA)
) SS:
KOSCIUSKO COUNTY)

I, the undersigned, swear that I gave to the above named parties an exact and duplicate copy of the above notice on the 24 day of May, 1948 at 3:52 o'clock P M.

Charles D Worley
Charles D. Worley

Subscribed and sworn to and before me, a Notary Public, in and for said county and state this 24th day of May, 1948.

Edith B. Beltz
Edith B. Beltz (Notary Public)

My commission expires
January 16, 1951.

Corners				Course	Links

Survey was made on above date.
Map on Pg. 359 shows the findings.

Geo. Nye
C.S.

KOSCIUSKO COUNTY, INDIANA.

SECTION ... NORTH OF RANGE ... EAST

Lots in Weimer's L. V. Park

Plat 310

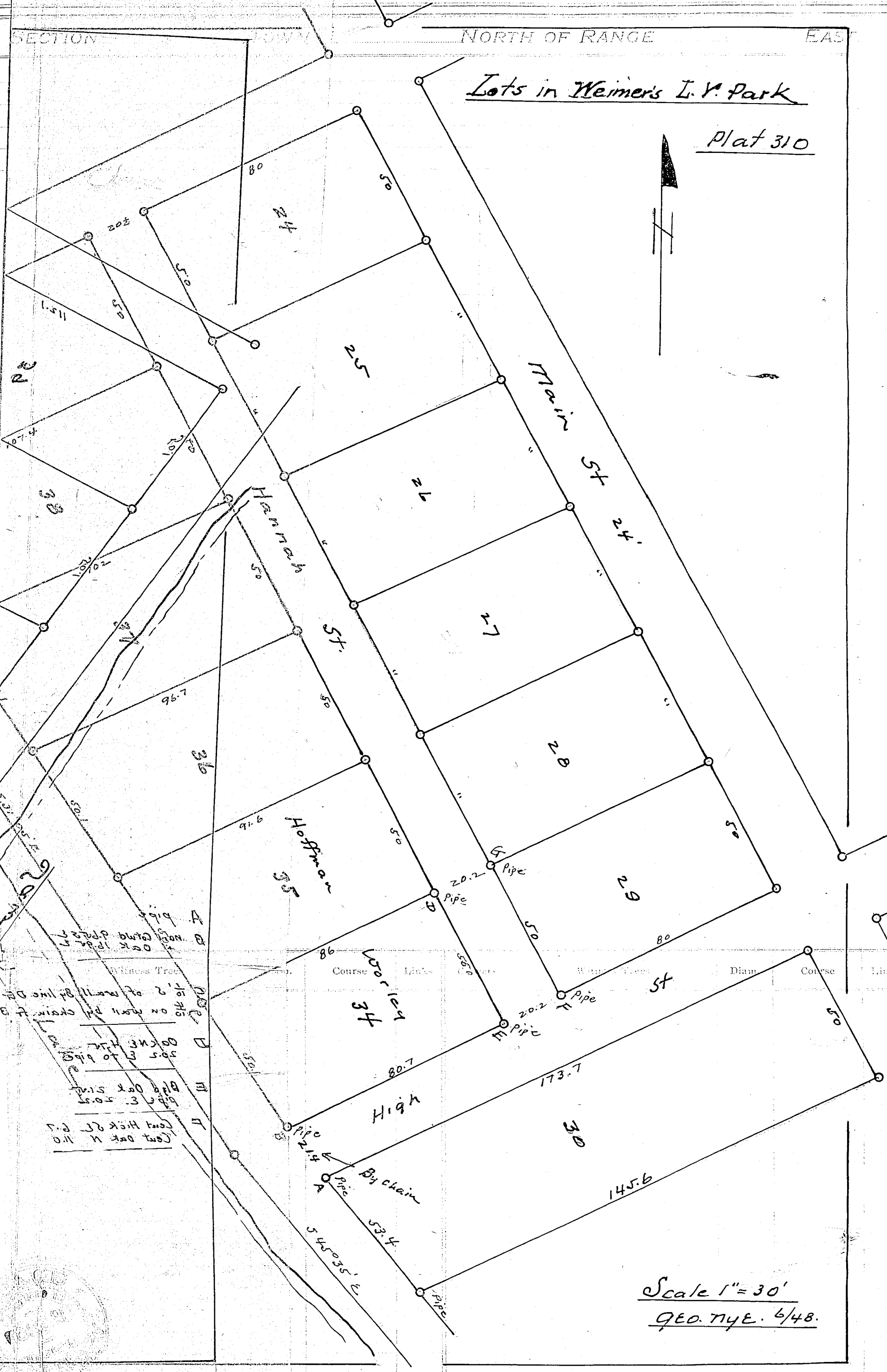

KOSCIUSKO COUNTY, INDIANA.

SECTION ____ TOWN ____ NORTH OF RANGE ____ EAST

Lots in Weimer's L. V. Park

Plat 310

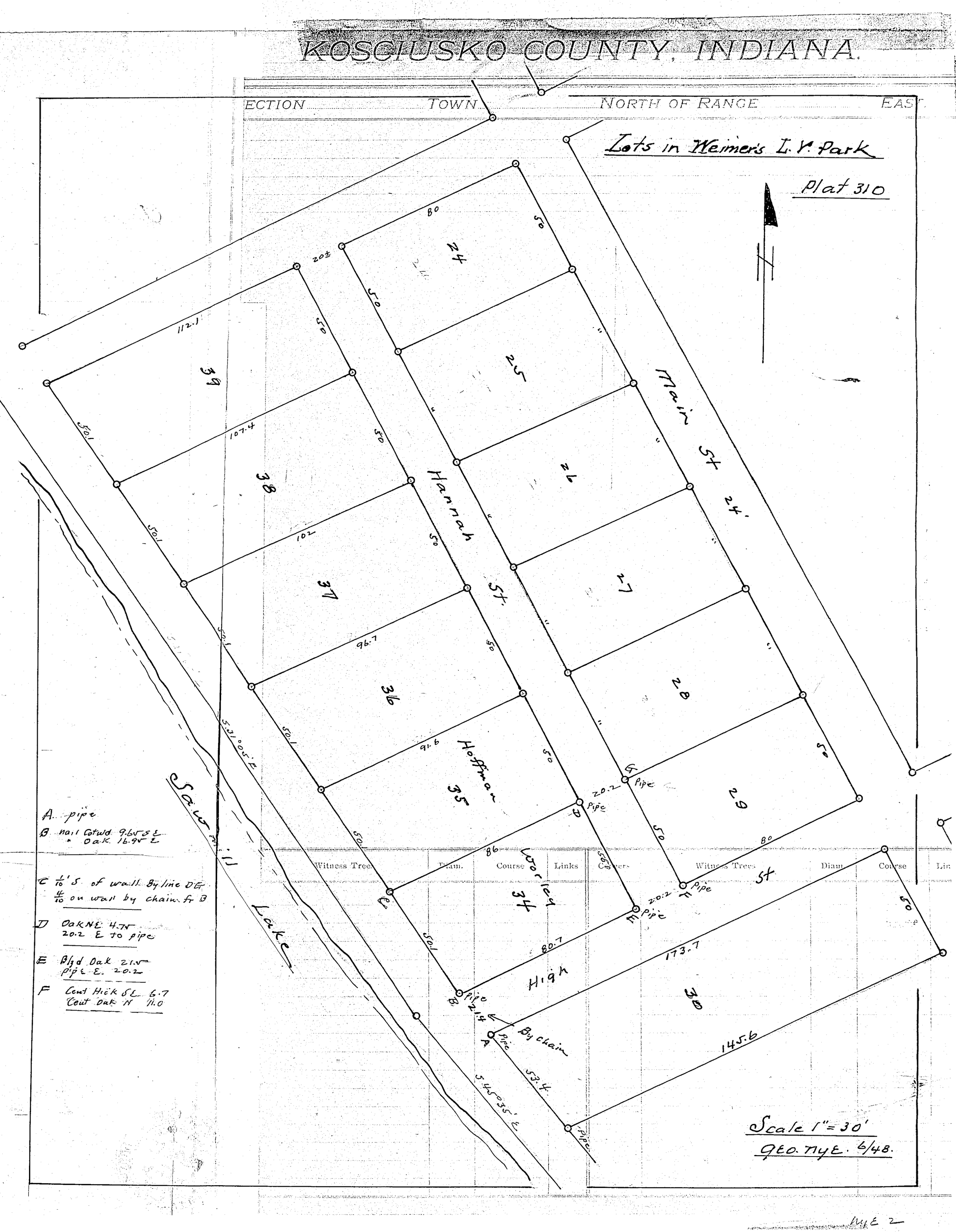

A. pipe

B. nail Cotwd 9.6 W & E
Oak 16.9 W E

C 1/10 S of wall By line DG
11/10 on wall by chain fr B

D Oak NE 4.7 W
20.2 E to pipe

E Blgd Oak 21 W
pipe E. 20.2

F Cent Hick SE 6.7
Cent Oak N 11.0

Witness Trees	Diam.	Course	Links	Course	Witness Trees	Diam.	Course	Links

Nye 2

RECORD OF SURVEYS.

WILSON, HUMPHREYS & CO., LOGANSPORT, IND.

SECTION ____ TOWN ____ NORTH OF RANGE ____ EAST.

Plat showing tracts traded by Rohr & Jones.

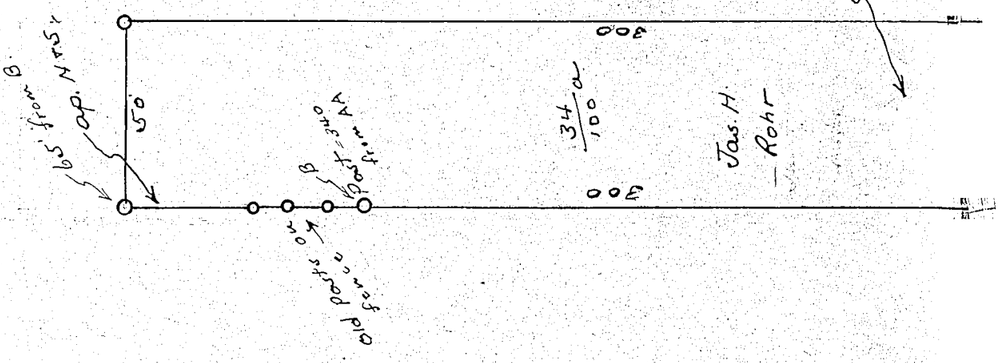

	Corners	Witness Trees	Diam.	Course	Links	Corners	Witness Trees	Diam.	Course	Links

KOSCIUSKO COUNTY, INDIANA.

SECTION ..... TOWN ..... NORTH OF RANGE ..... EAST.

14 E 3.

Scale 1" = 40'
Geo. Nye. 11/47.

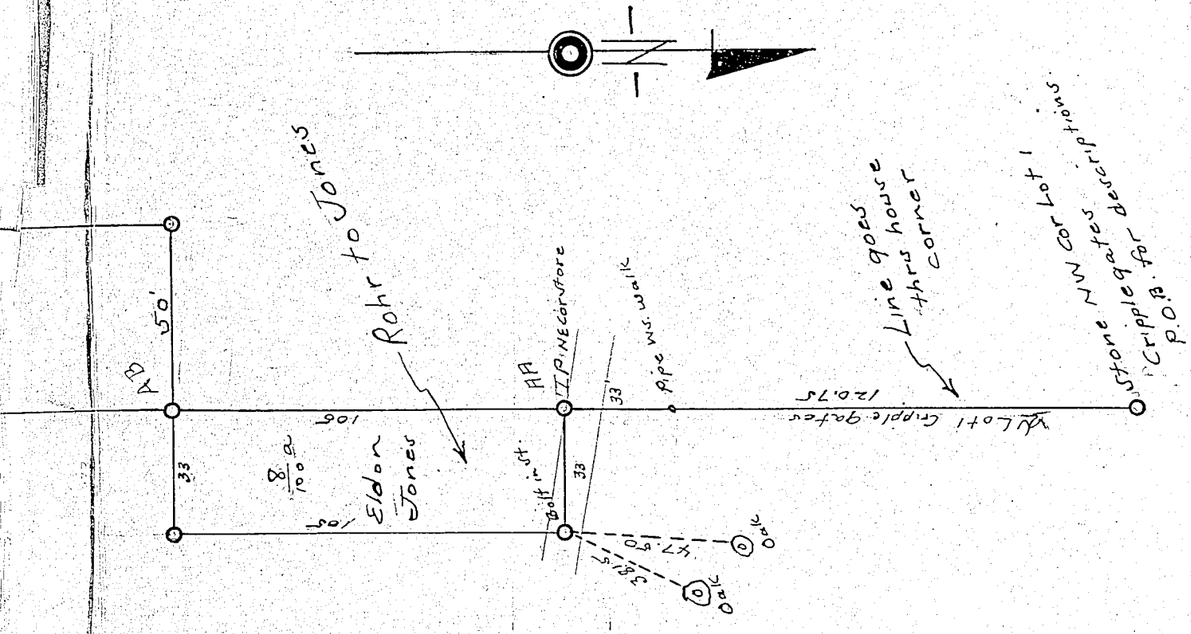

Corners	Witness Trees	Diam.	Course	Links	Corners	Witness Trees	Diam.	Course	Links

KOSCIUSKO COUNTY, INDIANA.

SECTION 12 TOWN 33 NORTH OF RANGE 6 EAST.

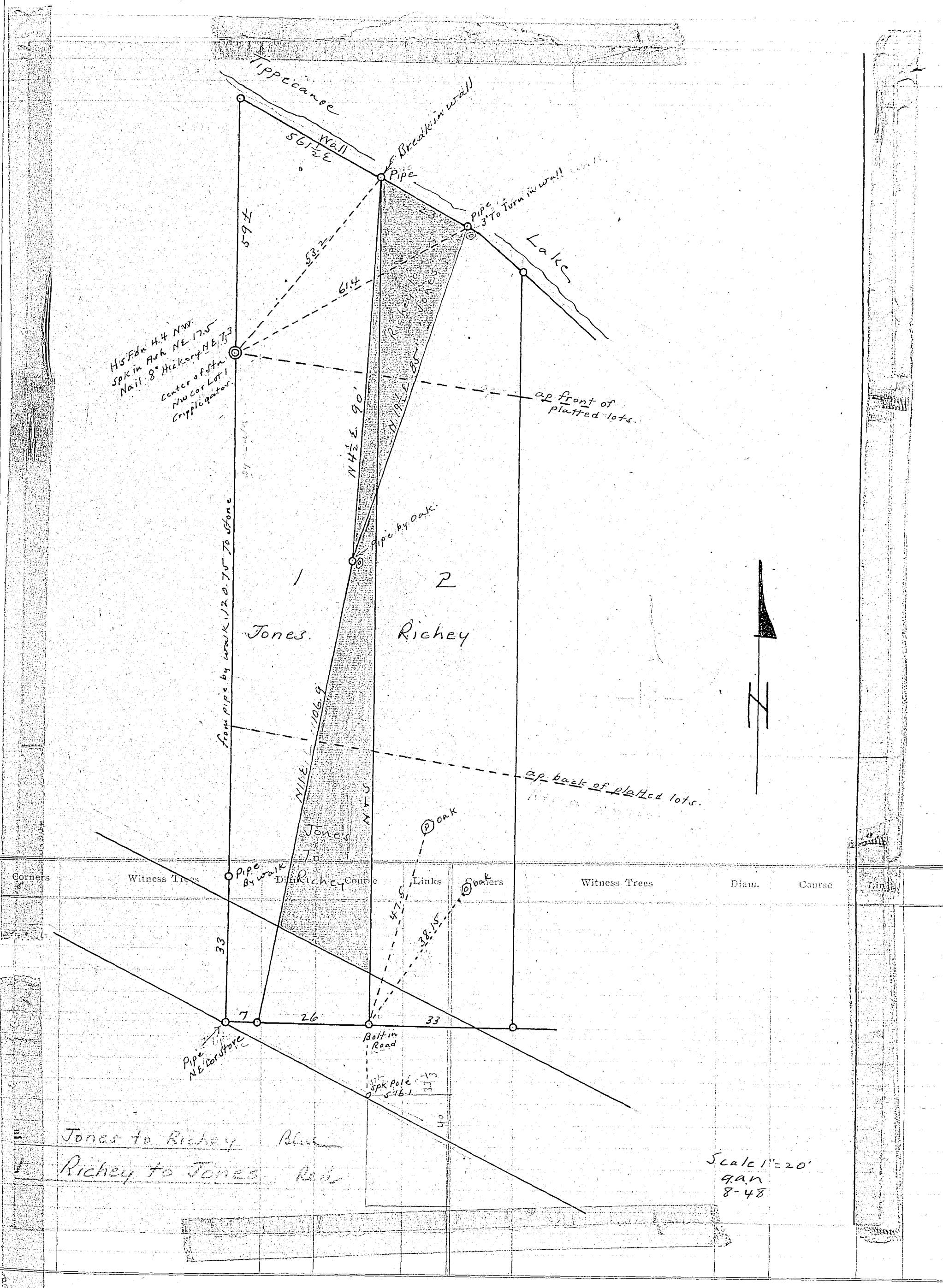

RECORD OF SURVEYS,

WILSON, HUMPHREYS & CO., LOGANSPORT, IND.

SECTION ..... TOWN ..... NORTH OF RANGE ..... EAST.

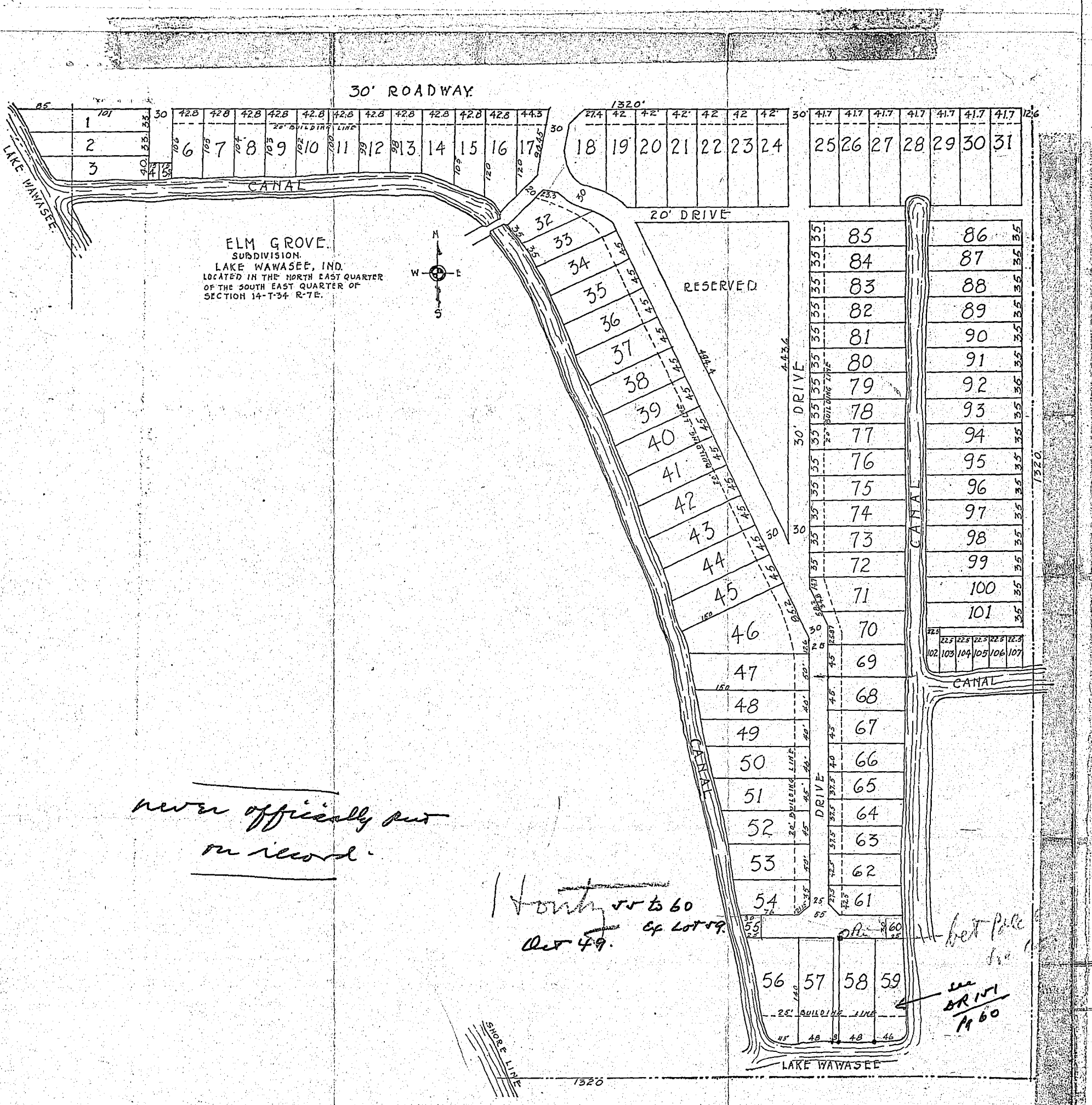

never officially put on record.

North 55 to 60 Ex Lot 59. Lot 49.

KOSCIUSKO COUNTY, INDIANA.

SECTION ..... TOWN ..... NORTH OF RANGE ..... EAST.

386' = 23.4 Rds

927' off scale
56.18 R

N¼ Pt 5-33-5
Prairie Twp. K.C.I.

564.2 = 34.2 R

564.2 = 34.2 R

5 A.

386 = 23.4 R.

23.4 × 34.2 = 800.28 sq Rds = 5 a

160 sq rd. = 1 a

5 × 160 = 800 = 5 a.

Scale 1" = 50'

GEO. nyt. 7/48

Recorded 11-20-48.

Corners		Witness Trees	Diam.	Course	Links	Corners	Witness Trees	Diam.	Course	Links

RECORD OF SURVEYS,

WILSON, HUMPHREYS & CO., LOGANSPORT, IND.

SECTION ..... TOWN ..... NORTH OF RANGE ..... EAST.

NOTICE OF SURVEY

State of Indiana, Kosciusko County, ss:

To Otto & Alloree Fletcher, Anderson, Ind.

Homer C. Saner, Akron, Ind.

Saner & Boone, Akron, Ind.

Baker Mr. C/o Restaurant, Anderson, Ind. Arrow Street, Homer P.

Yeaman, Charles & Clara Akron, Ind.

You are hereby notified that I, the undersigned, have employed Geo. A. Nye *Surveyor for Kosciusko County, Indiana, to divide and set apart my land situated in Section* 16 *Town* 30 *north, and range* 5 *east, Kosciusko County, Indiana.*

The survey will commence on the 17th *day of* ß November *19* 48 *, and if inclement weather or any other reason prevents the survey taking place on said date, said survey will stand continued from day to day until finished.*

Your land being affected by said survey, you will take notice and meet on said date at S¼ post of said section 10 a.m.

Signed J. W. Zink
Joseph W. Zink

Corners	Course	Links

State of Indiana, Kosciusko County, ss:

I, the undersigned, swear that I ~~gave~~ mailed to the above named parties the above notice.

J. W. Zink
Joseph W. Zink

Subscribed and sworn to before me, the 5 *day of* Nov. *19* 48

[illegible] Jean Louise Coverstone
Notary Public

My commission expires 1-4-50

Reub. Williams & Sons, Printers, Warsaw

4.

EAST.

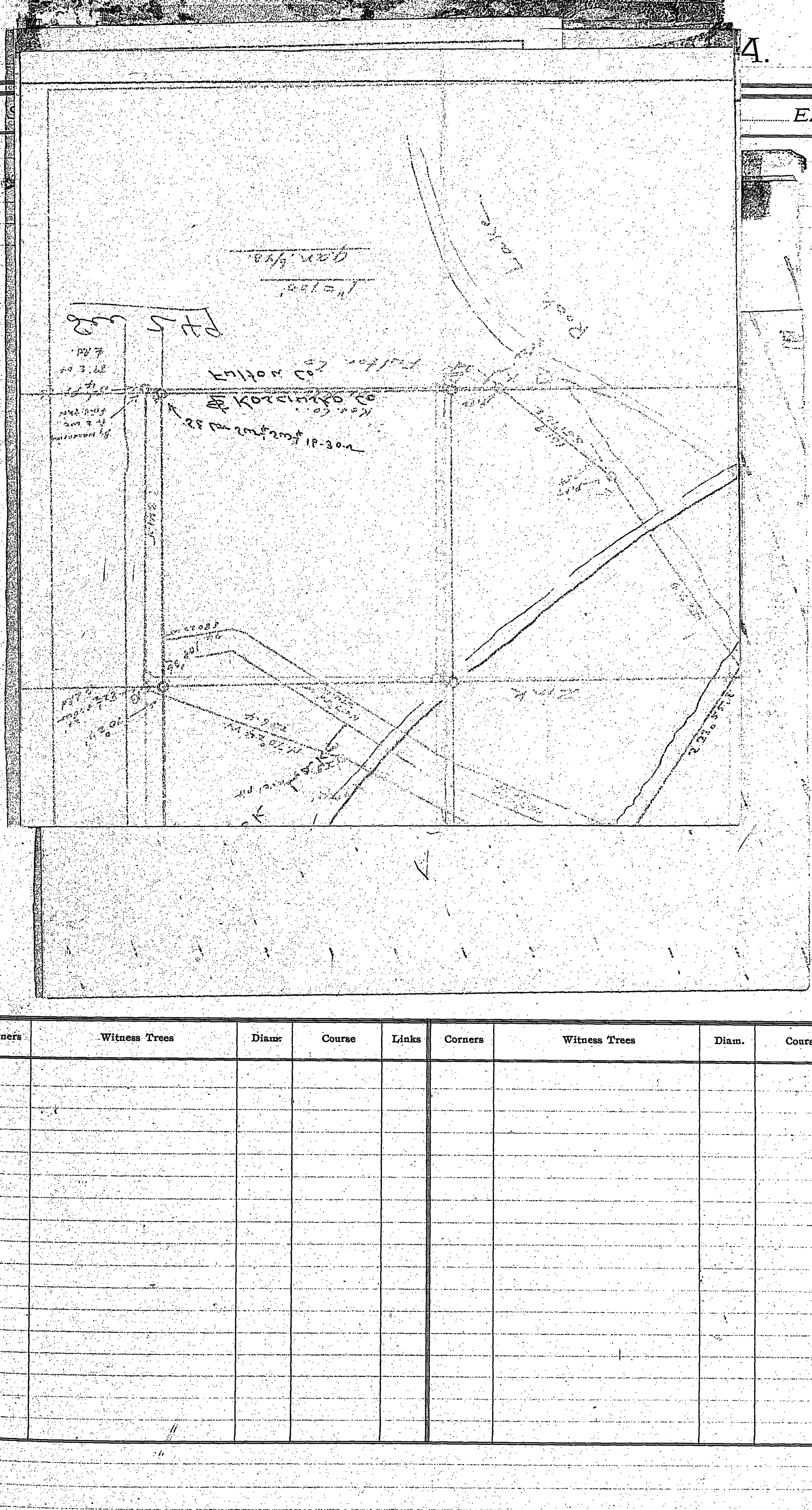

Corners	Witness Trees	Diam.	Course	Links	Corners	Witness Trees	Diam.	Course	Links
	//								

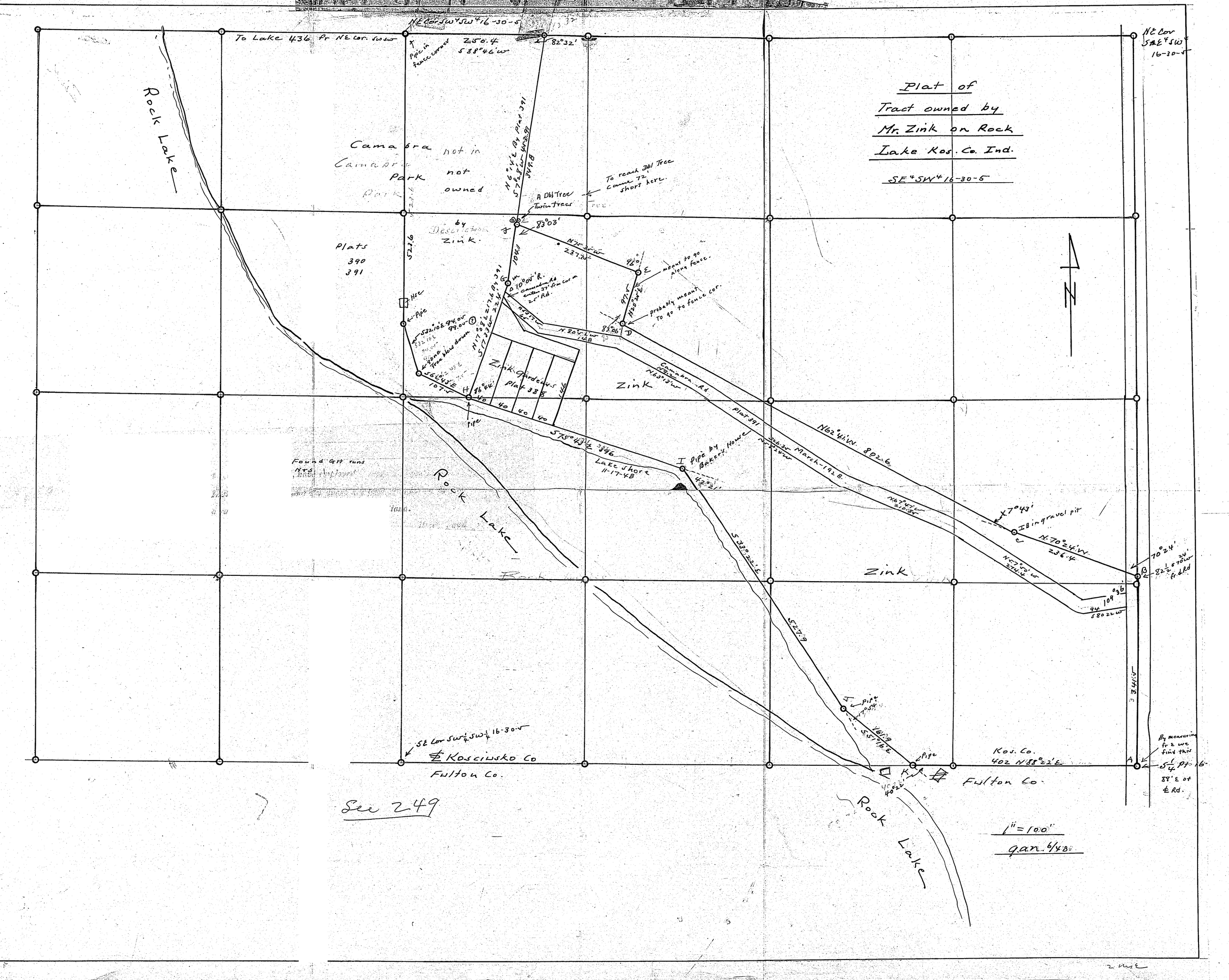
Plat of
Tract owned by
Mr. Zink on Rock
Lake Kos. Co. Ind.
SE4SW4 16-30-5
To Lake 436 fr NE cor. SWSW
NE Cor SW4SW4 16-30-5
NE Cor SE4SW4 16-30-5
Rock Lake
Camabra Park
not in
not owned
by Zink
Plats 390 391
Zink Gardens Plat 388
Zink
Camabra Rd
Plat 391
March-192 B.
N62°41'W. 802.6
Lake Shore 11-17-4B
Pipe by Baker's House
Found GH runs N+S
Rock Lake
Zink
Kos. Co. 402 N88°22'E
Fulton Co.
SE Cor SW¼SW¼ 16-30-5
℄ Kosciusko Co
Fulton Co.
Rock Lake
See 249
1" = 100'
g.a.n. 6/48

660

660

Plat of Land sold by J. L. Zink to Mr Baker in Franklin Twp. K.C.I

Tr in S-W¼ 16-30-5 beg. at S¼ Post of Sd. Sec and running th viz.

N.			341.5	To a stk. "F"
N.	70° 24'	W.	236.4 ~~132.4~~	To an IP in the gravel pit. "E"
N	58° 20'	W	845.2	To a N+S Fence.
N.			97.5	on the fence to a stake. "C"
N	75° 35'	W.	55.0	To a stake, "B"
S.	17° 33'	W.	324	to SE Cor Zink's Plat "A"
S.	75° 43'	E.	309.6	To pipe at NW Cor Lot 35 "J" Sunset View park.

Th on back line of 30' Rd on Sunset View Park

S	33° 22'	E	527.9 To a well screen "I"
S	51° 16'	E	161.9± To a pipe on the Co. Line "H"
N	88° 22'	E	402 to the p.o.b. & cont. 8.10 A±.

excepting Therefrom a 25' Road shown accurately on Plat 391 Records K.C.I.

Tract = A B C D E F G H I J A hereon.

8.1 Acres = after roads taken out.

SE. SW. 16-30-5

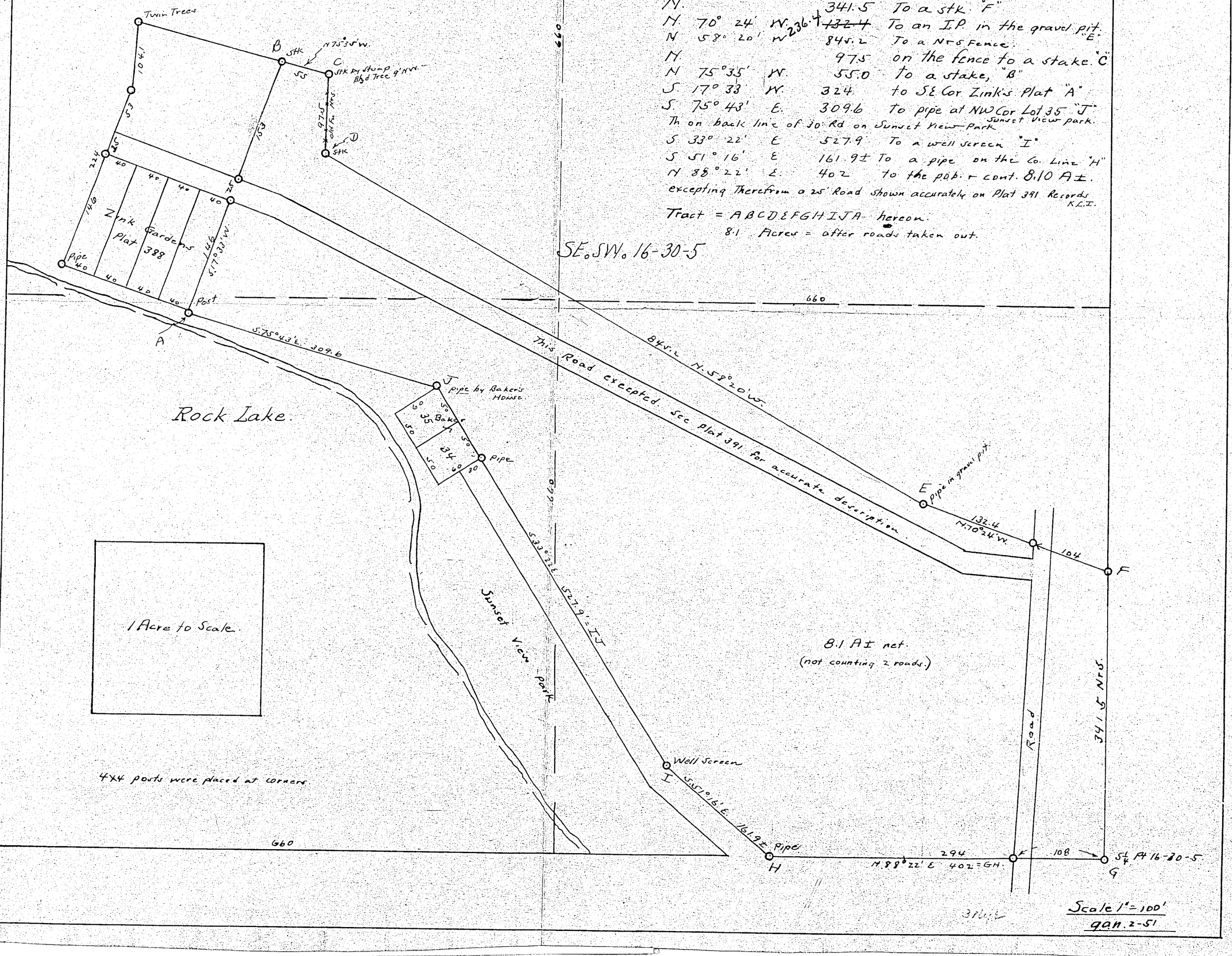

Scale 1" = 100'

gan. 2-51

RECORD OF SURVEYS.

WILSON, HUMPHREYS & CO., LOGANSPORT, IND.

SECTION ..... TOWN ..... NORTH OF RANGE ..... EAST.

NOTICE OF SURVEY

State of Indiana, Kosciusko County, ss:

To Otto Lee Rauth, Roann, Ind.;
Edith Bowman
Palestine Twp
% Earl Bowman;

You are hereby notified that I, the undersigned, have employed Geo Myers *Surveyor for Kosciusko County, Indiana, to divide and set apart my land situated in ~~Section~~* Palestine Twp *Town* ..... *north, and range* ..... *east, Kosciusko County, Indiana.*

The survey will commence on the 2nd *day of* March *19*49*, and if inclement weather or any other reason prevents the survey taking place on said date, said survey will stand continued from day to day until finished.*

Your land being affected by said survey, you will take notice and meet on said date at

Signed High D. Rickel

State of Indiana, Kosciusko County, ss:

I, the undersigned, swear that I gave to the above named parties the above notice.

High D Rickel

Subscribed and sworn to before me, the 3rd *day of* February, *19*49*.

Jean Louise Covenstone
Notary Public

my commission expires 1-4-50

Reub. Williams & Sons, Printers, Warsaw

Corners							Links

KOSCIUSKO COUNTY, INDIANA.

SECTION Palestine TOWN ..... NORTH OF RANGE ..... EAST.

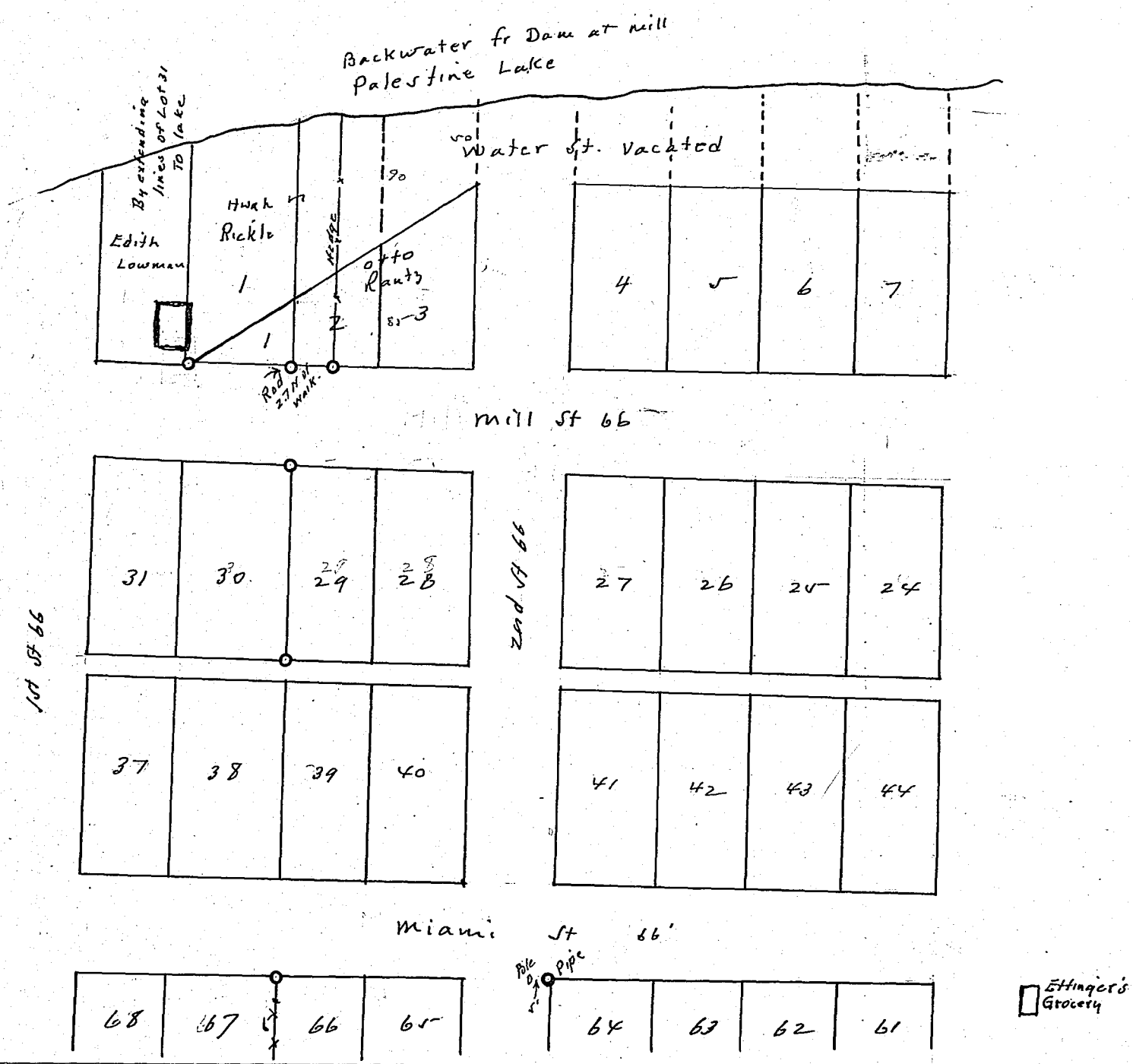

Corners	Witness Trees	Diam.	Course	Links	Corners	Witness Trees	Diam.	Course	Links
	Nothing settled by this survey.					Used fence bet 67 & 66 & extended it East			
	Rickel will give her 4' S of her house					Put rod at SW cor Lot 1			
	She wants to go 12' S of her house.					66 N fr this goes 1' ± into house of Mrs Lowman.			
						Rickle says used to be a fence just S. of house			
						but in front of house.			
						There is a fence on S 2nd St.			
						Looks OK fr pipe at NE cor 64.			
						Checking N. fr this we come into her house			
						several feet Rickle says this fence is not reliable.			

By GN & WK
3-2-49.

RECORD OF SURVEYS,

WILSON, HUMPHREYS & CO., LOGANSPORT, IND.

SECTION ..... TOWN ..... NORTH OF RANGE ..... EAST.

YEARS AND YEARS OF SERVICE
THE HERBERT BLOEMKER CO.
FORMERLY
H. B. FATOUT CO.
EST. 1842.
CIVIL ENGINEERS — SURVEYORS — CONTRACTORS
25 KEACH BLDG.; 29 S. DELAWARE ST.
INDIANAPOLIS 4, IND.
PHONE FRANKLIN 5700
JOB NO. 46-628

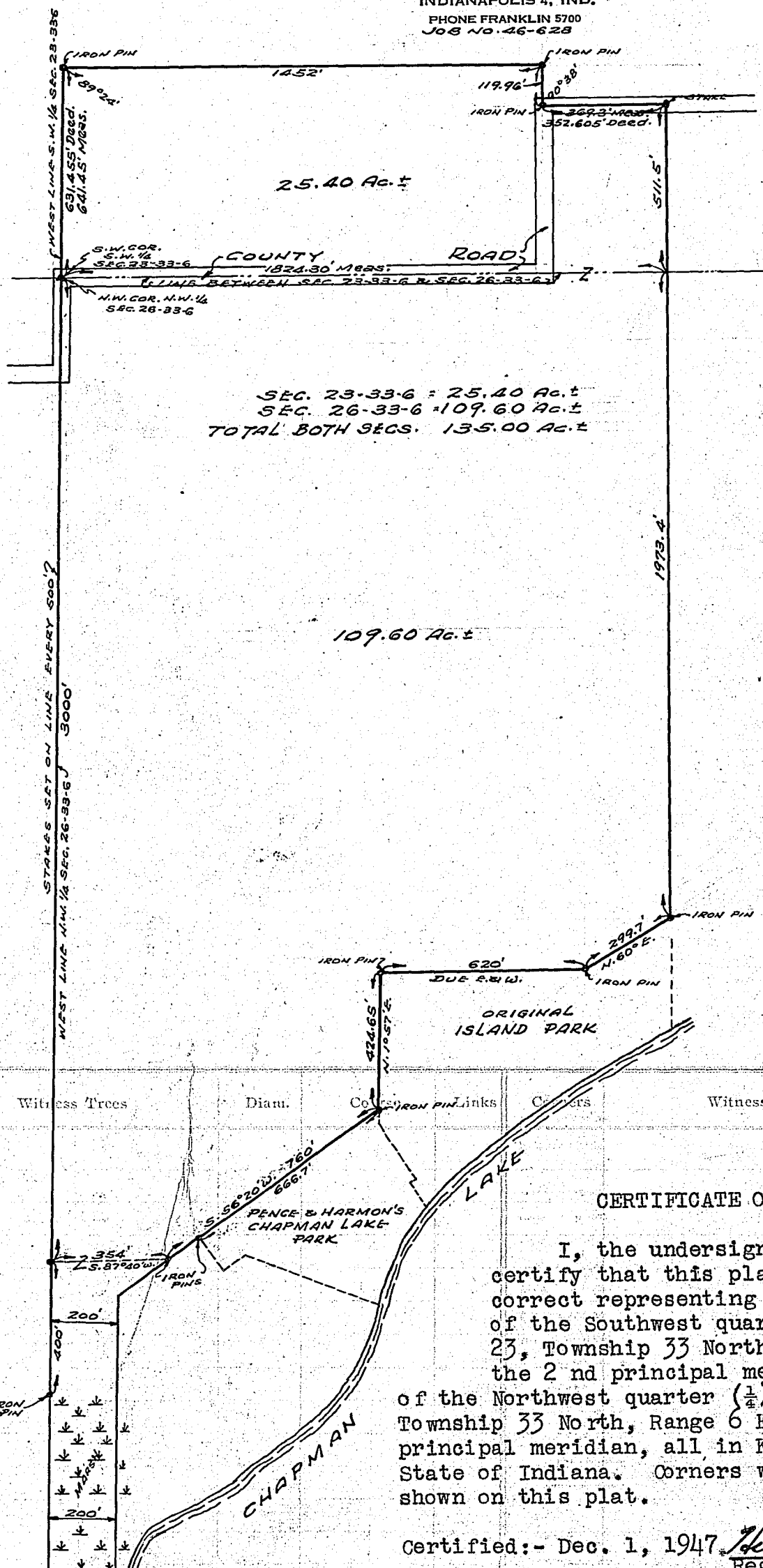

CERTIFICATE OF SURVEY

I, the undersigned, do hereby certify that this plat is true and correct representing a survey of part of the Southwest quarter ($\frac{1}{4}$) of Section 23, Township 33 North, Range 6 East of the 2 nd principal meridian, and part of the Northwest quarter ($\frac{1}{4}$) of Section 26, Township 33 North, Range 6 East of the 2nd principal meridian, all in Kosciusko County, State of Indiana. Corners were established as shown on this plat.

Certified:- Dec. 1, 1947. Herbert Bloemker
Reg. Engr. No. 1836 Ind.

5

Corners	Witness Trees	Diam.	Course	Links	Corners	Witness Trees	Diam.	Course	Links

KOSCIUSKO COUNTY, INDIANA.

SECTION ..... TOWN ..... NORTH OF RANGE ..... EAST.

$2 dpt

YEARS AND YEARS OF SERVICE
THE HERBERT BLOEMKER CO.
FORMERLY
H. B. FATOUT CO.
EST. 1842
CIVIL ENGINEERS & SURVEYORS
KEACH BLDG., 29 S. DELAWARE ST.
INDIANAPOLIS 4, INDIANA
PHONE FRANKLIN 5700

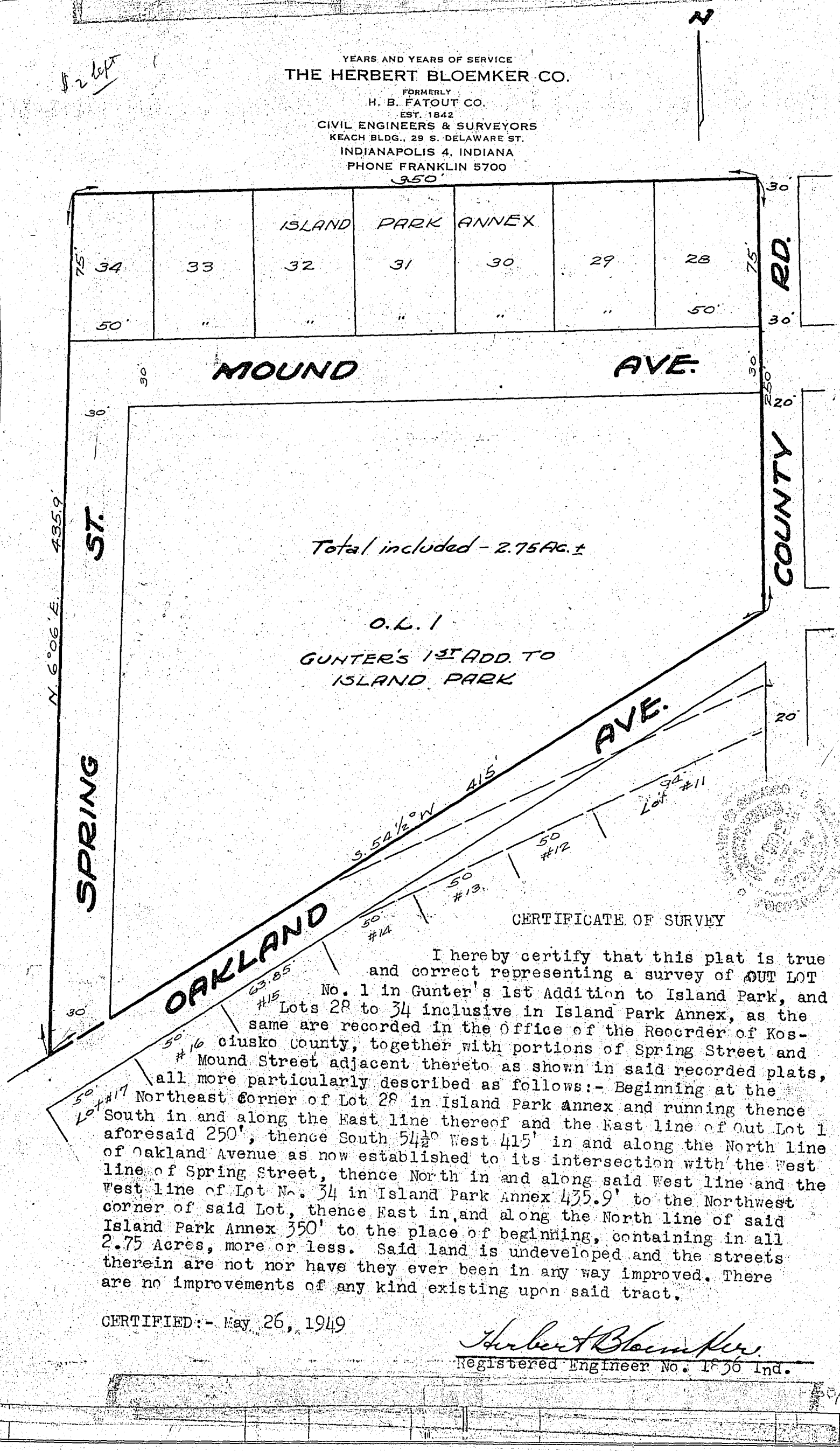

CERTIFICATE OF SURVEY

I hereby certify that this plat is true and correct representing a survey of OUT LOT No. 1 in Gunter's 1st Addition to Island Park, and Lots 28 to 34 inclusive in Island Park Annex, as the same are recorded in the Office of the Recorder of Kosciusko County, together with portions of Spring Street and Mound Street adjacent thereto as shown in said recorded plats, all more particularly described as follows:- Beginning at the Northeast Corner of Lot 28 in Island Park Annex and running thence South in and along the East line thereof and the East line of Out Lot 1 aforesaid 250', thence South 54½° West 415' in and along the North line of Oakland Avenue as now established to its intersection with the West line of Spring Street, thence North in and along said West line and the West line of Lot No. 34 in Island Park Annex 435.9' to the Northwest corner of said Lot, thence East in and along the North line of said Island Park Annex 350' to the place of beginning, containing in all 2.75 Acres, more or less. Said land is undeveloped and the streets therein are not nor have they ever been in any way improved. There are no improvements of any kind existing upon said tract.

CERTIFIED:- May 26, 1949

Herbert Bloemker
Registered Engineer No. 1536 Ind.

Corne	Course	Links

RECORD OF SURVEYS,

WILSON, HUMPHREYS & CO., LOGANSPORT, IND.

SECTION 33 TOWN 31 NORTH OF RANGE 5 EAST.

Beaver Dam Lake E Shore.

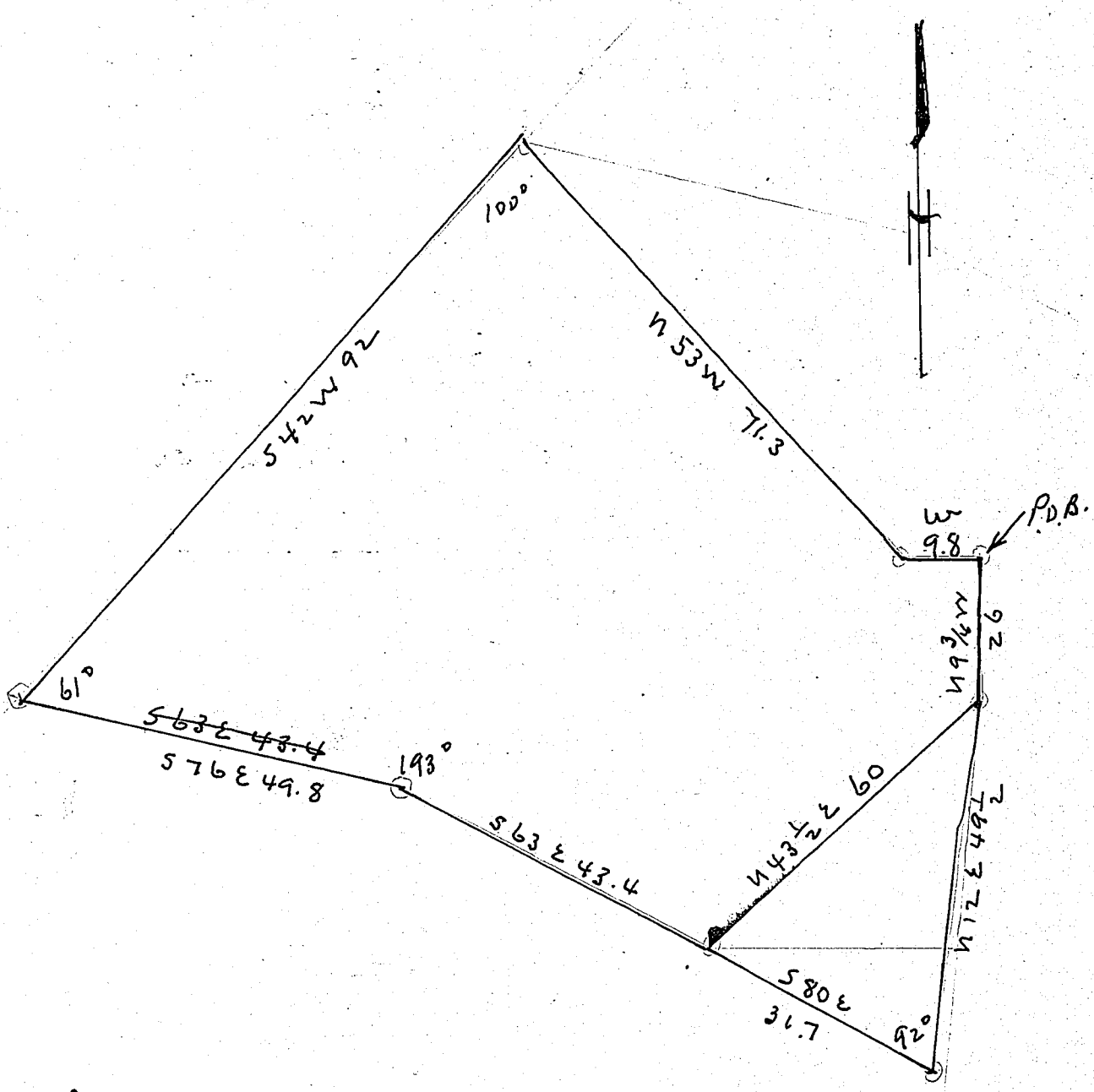

Rev. T. C. Alderton Daleville, Ind. 1" = 20' gan 4/49.

Corners	Witness Trees	Diam.	Course	Links	Corners	Witness Trees	Diam.	Course	Links
	West	9.8							
	N 53 W	71.3							
	S 42 W	92.0							
	S 76 E	49.8							
	S 63 E	43.4							
	N 43½ E	60.0							
	N	18.0	To P.O.B.						

KOSCIUSKO COUNTY, INDIANA.

SECTION 10 TOWN 32 NORTH OF RANGE 6 EAST.

Corners	Witness Trees	Diam.	Course	Links	Corners	Witness Trees	Diam.	Course	Links
						Survey Set for	2-3-51		
						postponed a/c	cold.		
						done Ca	2-24-51	gnrwk.	
						Bains were duly notified.			
						To locate line between Bain & Stanvell			
						measured 60' over from Dr White's line.			
						Geo. A. Nye - Co. Surveyor			
						See notice in pocket at end of book.			

Dr White died 3-9-51.
Dentist.

RECORD OF SURVEYS,

WILSON, HUMPHREYS & CO., LOGANSPORT, IND.

SECTION ..... TOWN ..... NORTH OF RANGE ..... EAST.

5-25-51 Grace E. Smiths 1st Add to B.D. Lake
gn. wk. Plat 385. q.v.

Line for Lots 18 + 19
as shown. Both parties
present + satisfied.

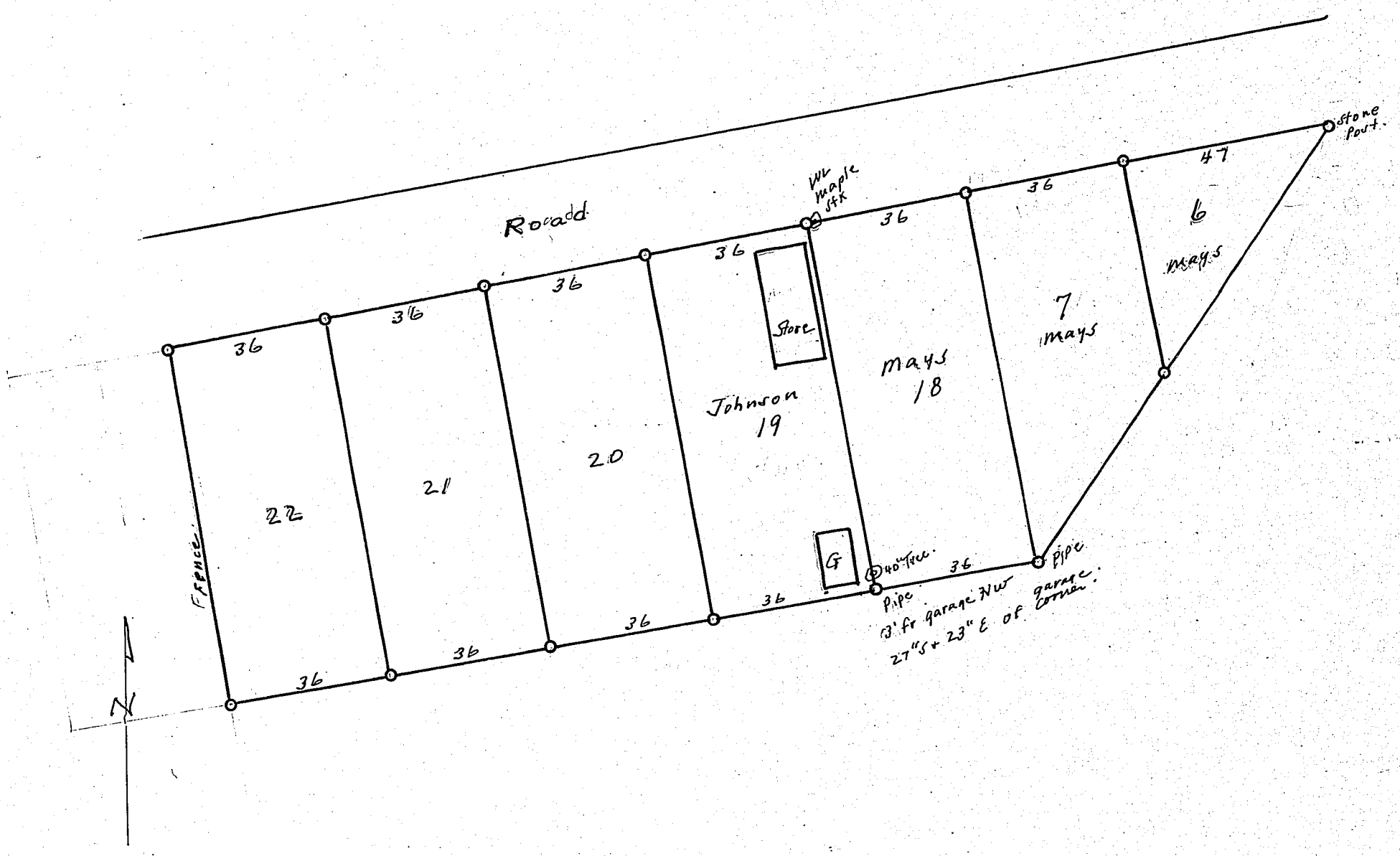

30 Scale

1" = 30' gan.

Corners	Witness Trees	Diam.	Course	Links	Corners	Witness Trees	Diam.	Course	Links

KOSCIUSKO COUNTY, INDIANA.

TOWN ..... NORTH OF RANGE ..... EAST.

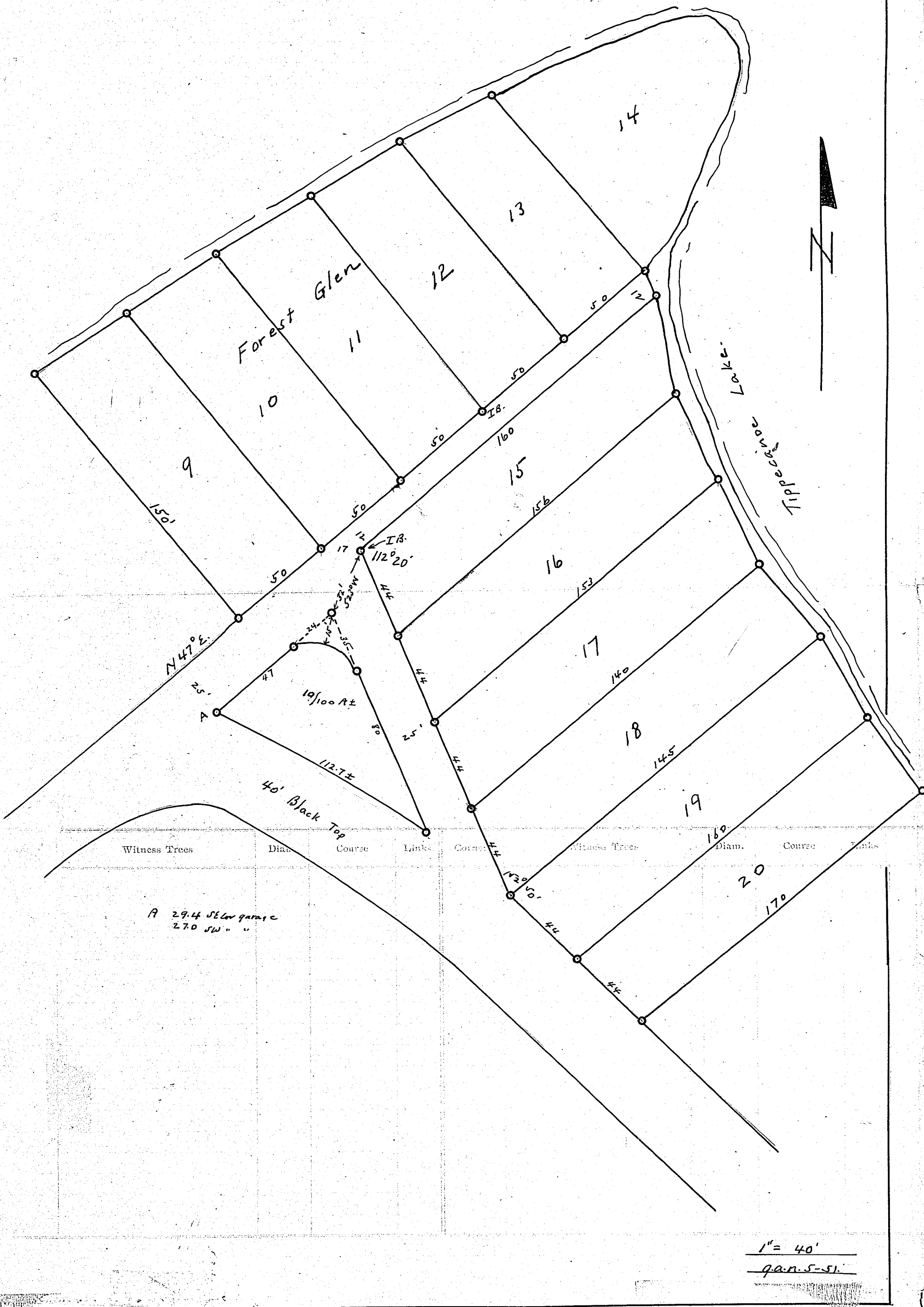

Witness Trees	Diam.	Course	Links

A 29.4 SE cor garage
27.0 SW " "

Witness Trees	Diam.	Course	Links

1" = 40'

q.a.m. 5-51.

RECORD OF SURVEYS.

WILSON, HUMPHREYS & CO., LOGANSPORT, IND.

SECTION..... TOWN..... NORTH OF RANGE..... EAST.

N.Y. Qr Post 8-32-6 or S. Qr Pt 5-32-6

See Bk 2 Pg 89.?

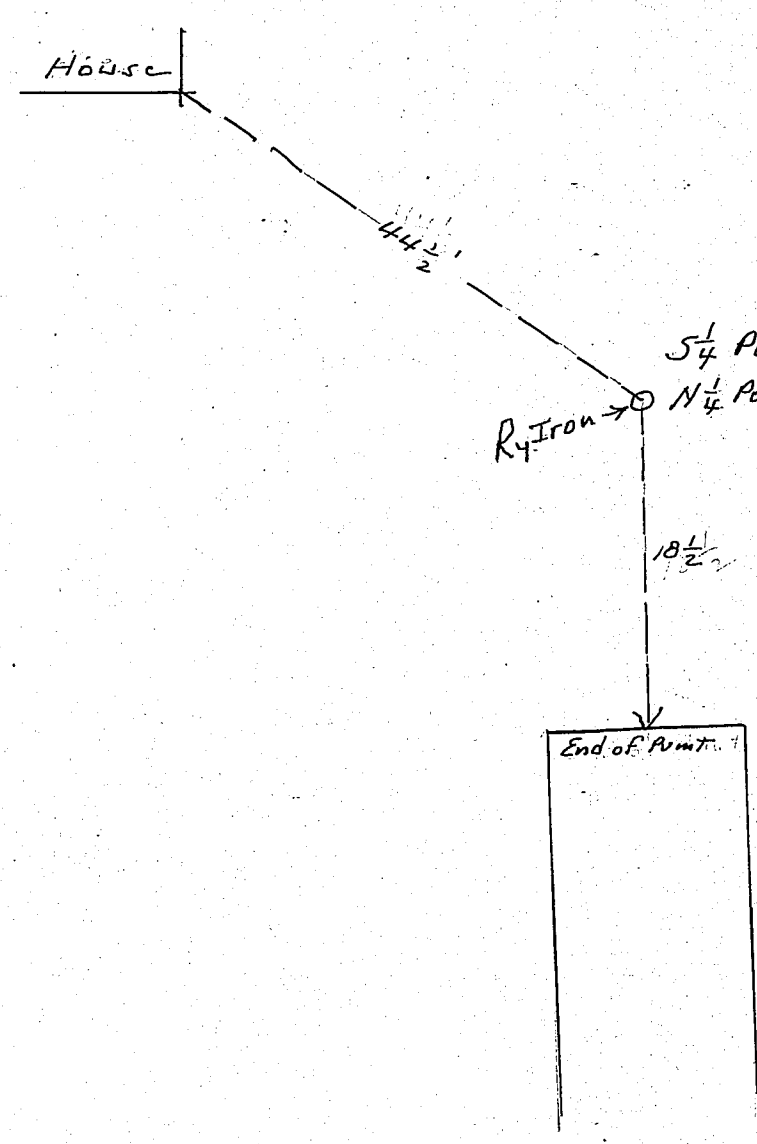

	Corners	Witness Trees	Diam.	Course	Links	Corners	Witness Trees	Diam.	Course	Links

KOSCIUSKO COUNTY, INDIANA.

SECTION ..... TOWN ..... NORTH OF RANGE NW¼ 8-30-6 EAST.

Lots 6⅝ & 66
Sell's Add to Silver Lake.

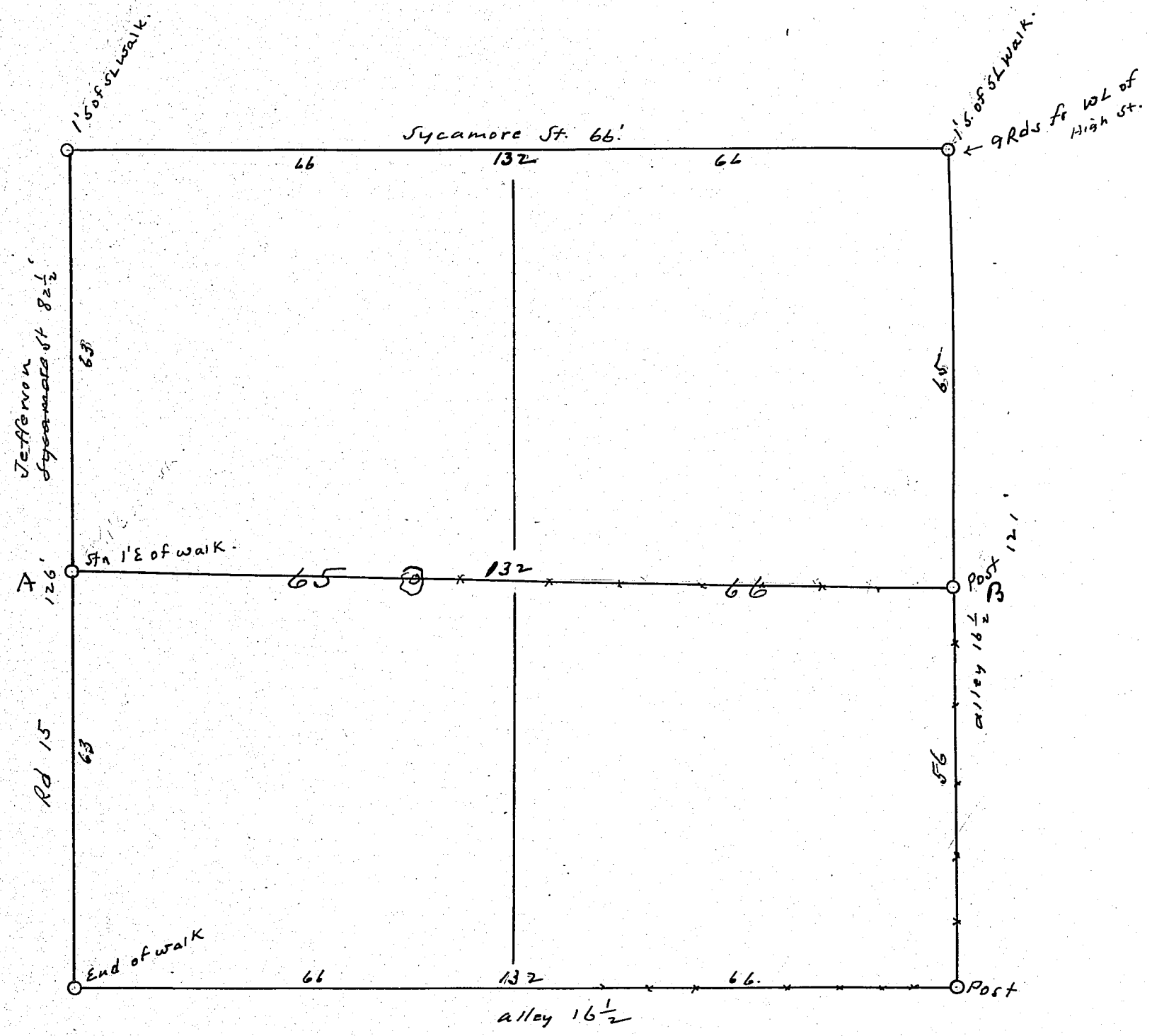

Corners	Witness Trees	Diam.	Course	Links

Corners	Witness Trees	Diam.	Course	Links

N½ of 6⅝ & 66 Sell's Add Silver Lake
compromised on old fence line. A B.
Markers as shown hereon
Sept. 18 1951
Geo. A. Nye surveyed 1951.

Agreed to on Sept 19, 1951
Dennis Conley Jr.

Main St.
Silver Lake

6 5 5
7 8

NOTICE OF SURVEY

DR 168 Page 538 Description

Part of Ot 2 Sell's Add Silver Lake, Ind. Com. 12 rods south of the NW Cor of Sd Lot and running thence as follows:
East 17½ rods, South 12 Rods, West 17½ rods & North 12 rods to the POB.
also Beg 44 rods 18 feet South of NE Cor NW¼ 7-30-6 and running thence
South 19 rods, W 17½ rods, North 19 rods, & E. 17½ rods
to pob plus a drive between the tracts 1½ rods x 17½.

Smith

, and
survey

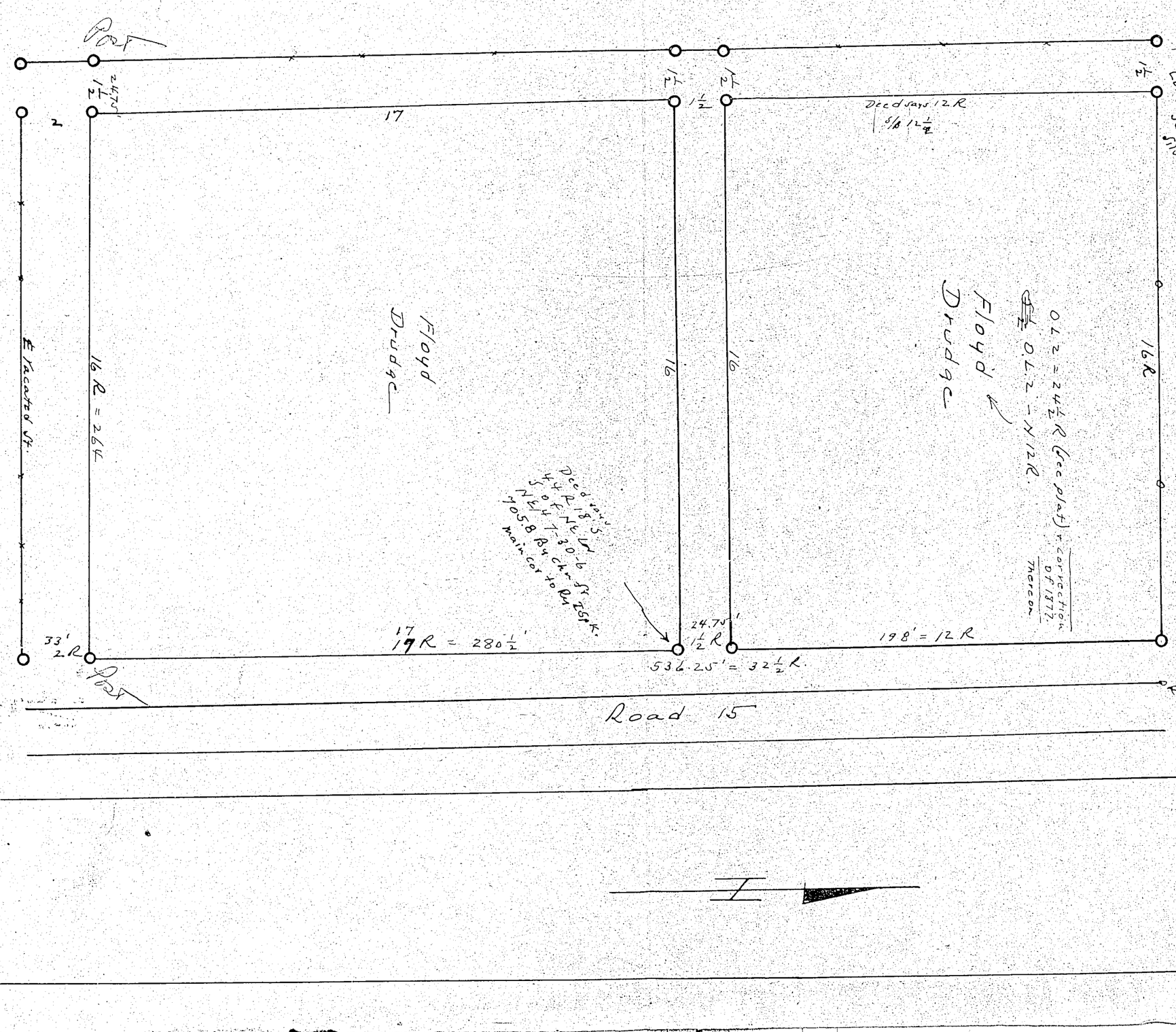

Corners	Links
	2 et al K of 6" well. e on line off on well. one way

52

RECORD OF SURVEYS.

WILSON, HUMPHREYS & CO., LOGANSPORT, IND.

SECTION ..... TOWN ..... NORTH OF RANGE ..... EAST.

main St.
Silver Lake

6 5 5
8
7 8

Corners

KOSCIUSKO COUNTY, INDIANA.

SECTION .... TOWN .... NORTH OF RANGE .... EAST.

NOTICE OF SURVEY

State of Indiana, Kosciusko, County, ss:

To Roy W. Johnson, 226 W. 13th St. ~~Qndr~~ Anderson, Ind.
Fred L. Johnson 2809 Jackson St. Anderson, Ind.

You are hereby notified that I, the undersigned, have employed Geo. A. Nye Surveyor for Kosciusko County, Indiana, to divide and set apart my land situated in Section ________ Lots 1, 2 and 3 in Mort's Addition to Barbeee Lake, Ind. Town__________north, and range__________east, Kosciusko County, Indiana.

The survey will commence on the 1st day of March 1952, and if inclement weather or any other reason prevents the survey taking place on said date, said survey will stand continued from day to day until finished.

Your land being affected by said survey, you will take notice and meet on said date at the lots mentioned about 2 PM

Signed x Jacob Smith
Jacob Smith

State of Indiana, ~~Kosciusko County~~ Madison County, ss:

I, the undersigned, swear that I gave to the above named parties the above notice.

x Jacob Smith

Subscribed and sworn to before me, the 9 day of February 1952.

Raymond M Reed.

My Commission Expires Feb. 20, 1954

Corners			se	Links
			2. et al	
			K	
			of 6" well	
			e on line	
			off on	
			well.	
			one way	

SECTI … 4ST.

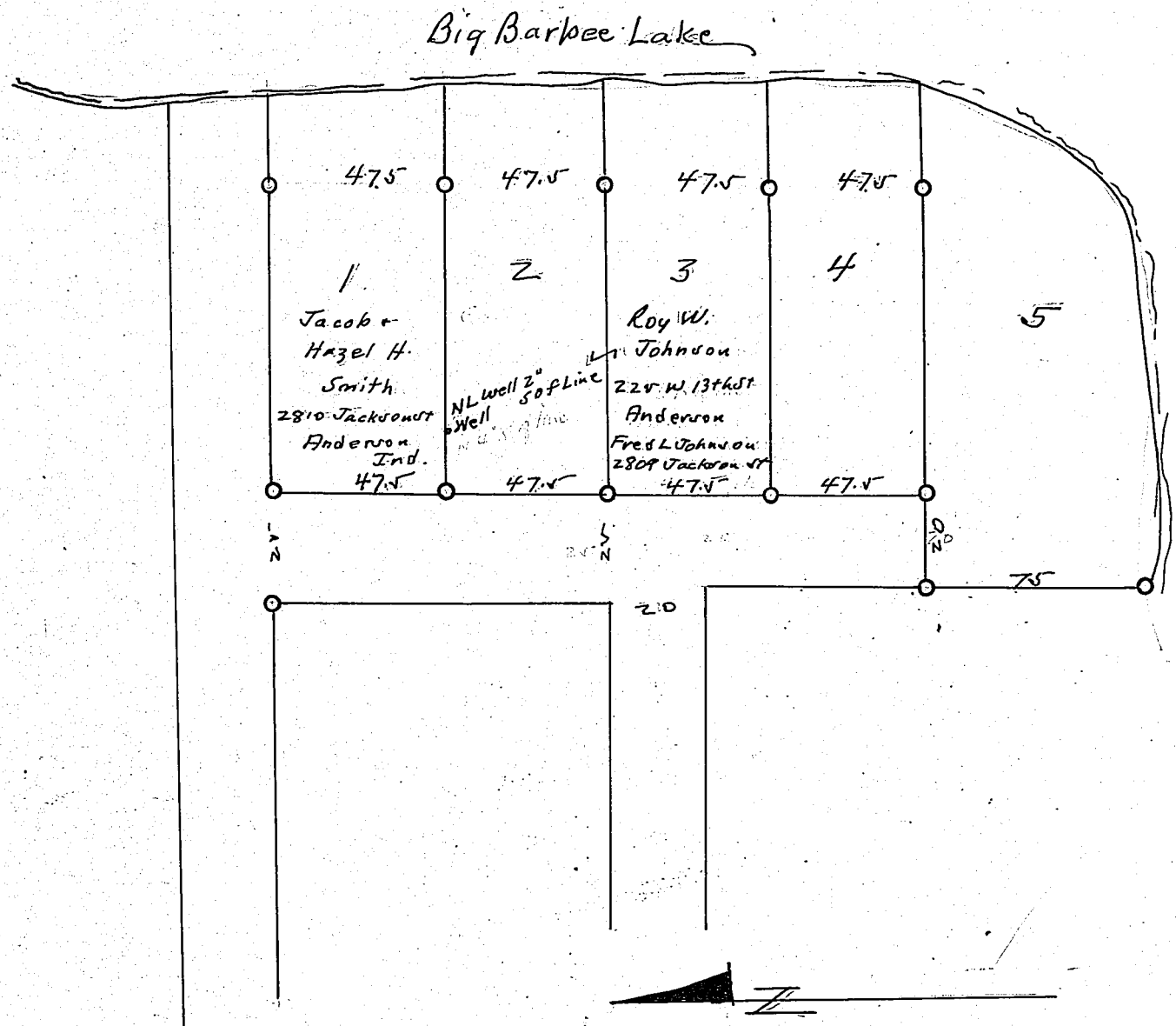

Corners	Witness Trees	Diam.	Course	Links	Corners	Witness Trees	Diam.	Course	Links
								3-1-52 et al QUARK	
								To see location of 6" well.	
								Intended to be on line.	
								probably veered off on driving it down.	
								Lower end of well.	
								m/s several feet one way	
								or other of line.	

RECORD OF SURVEYS,

WILSON, HUMPHREYS & CO., LOGANSPORT, IND.

SECTION ..... TOWN ..... NORTH OF RANGE ..... EAST.

Goods Add Syracuse.

Done May 20, 1952
gn ow k.
Set Stake at NW Cor Swenson
as shown. Gives Mrs Noe 50'
in the rear & 50 in front.

Geo. Nye
Co. Surveyor

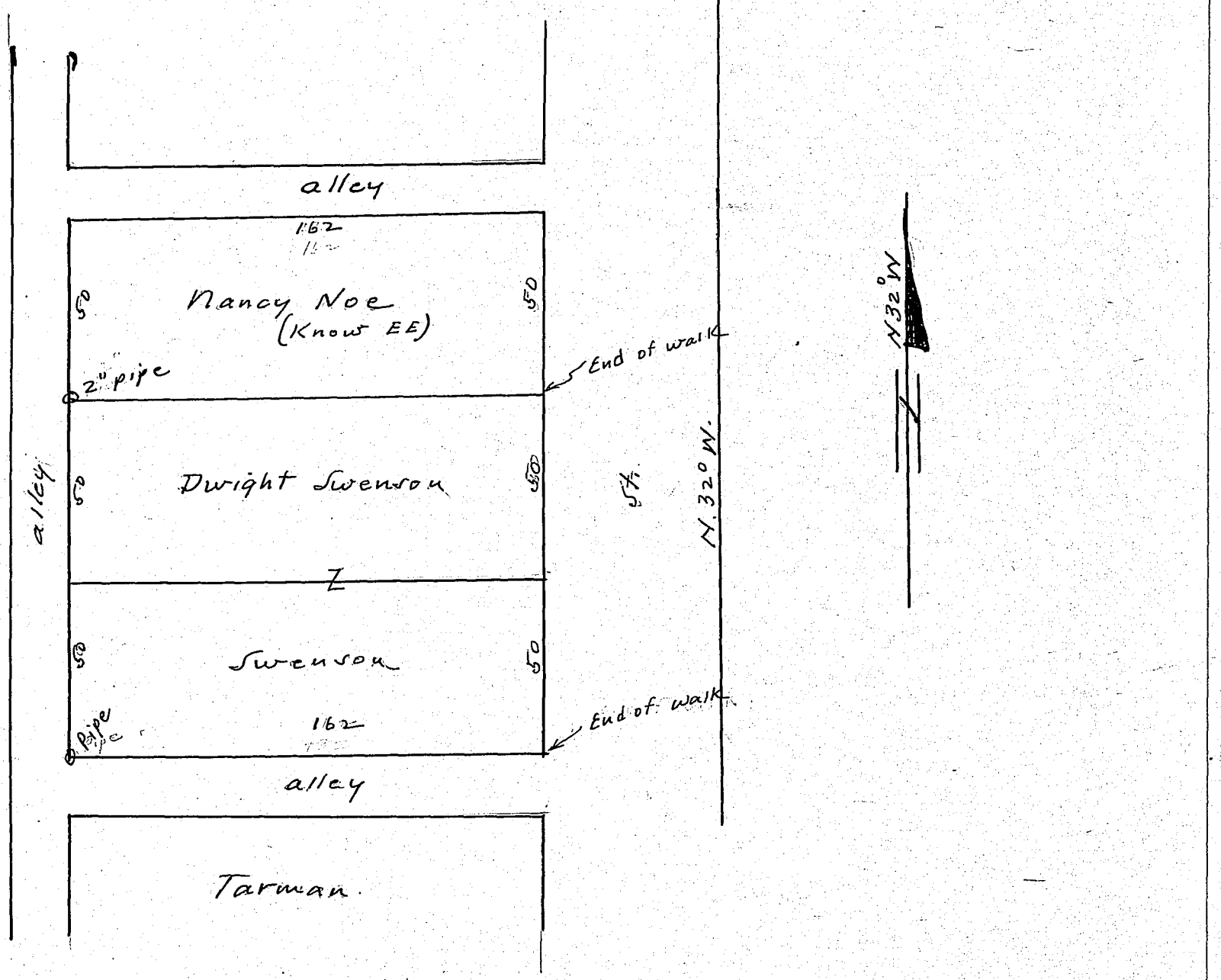

Corners	Witness Trees	Diam.	Course	Links	Corners	Witness Trees	Diam.	Course	Links
	Beg 82' SE SE Cor Lot 16 Good's Add Syracuse, Ind Th 100' SE 162 SW 100 NW 162 NE Swenson's Description								

KOSCIUSKO COUNTY, INDIANA.

SECTION ..... TOWN ..... NORTH OF RANGE ..... EAST.

NOTICE OF SURVEY

State of Indiana, Kosciusko, County, ss:

To Mrs. Nancy Noe, Syracuse, Ind.

You are hereby notified that I, the undersigned, have employed the county surveyor Syracuse Surveyor for Kosciusko County, Indiana, to divide and set apart my land situated in Section ---- Town Good's Addition north, and range ---- east, Kosciusko County, Indiana.

The survey will commence on the 15th day of March, 1952 19---, and if inclement weather or any other reason prevents the survey taking place on said date, said survey will stand continued from day to day until finished.

Your land being affected by said survey, you will take notice and meet on said date at Good's Addition, Syracuse, Ind.

Signed Dwight Swenson
Dwight Swenson

State of Indiana, Kosciusko County, ss:

I, the undersigned, swear that I gave to the above named parties the above notice.

Dwight Swenson
Dwight Swenson

Subscribed and sworn to before me, the 4 day of March 1952.

Noble C. Blocker
Noble C. Blocker, Notary Public.

My Commission Expires Jan. 29, 1953

Corners | Links

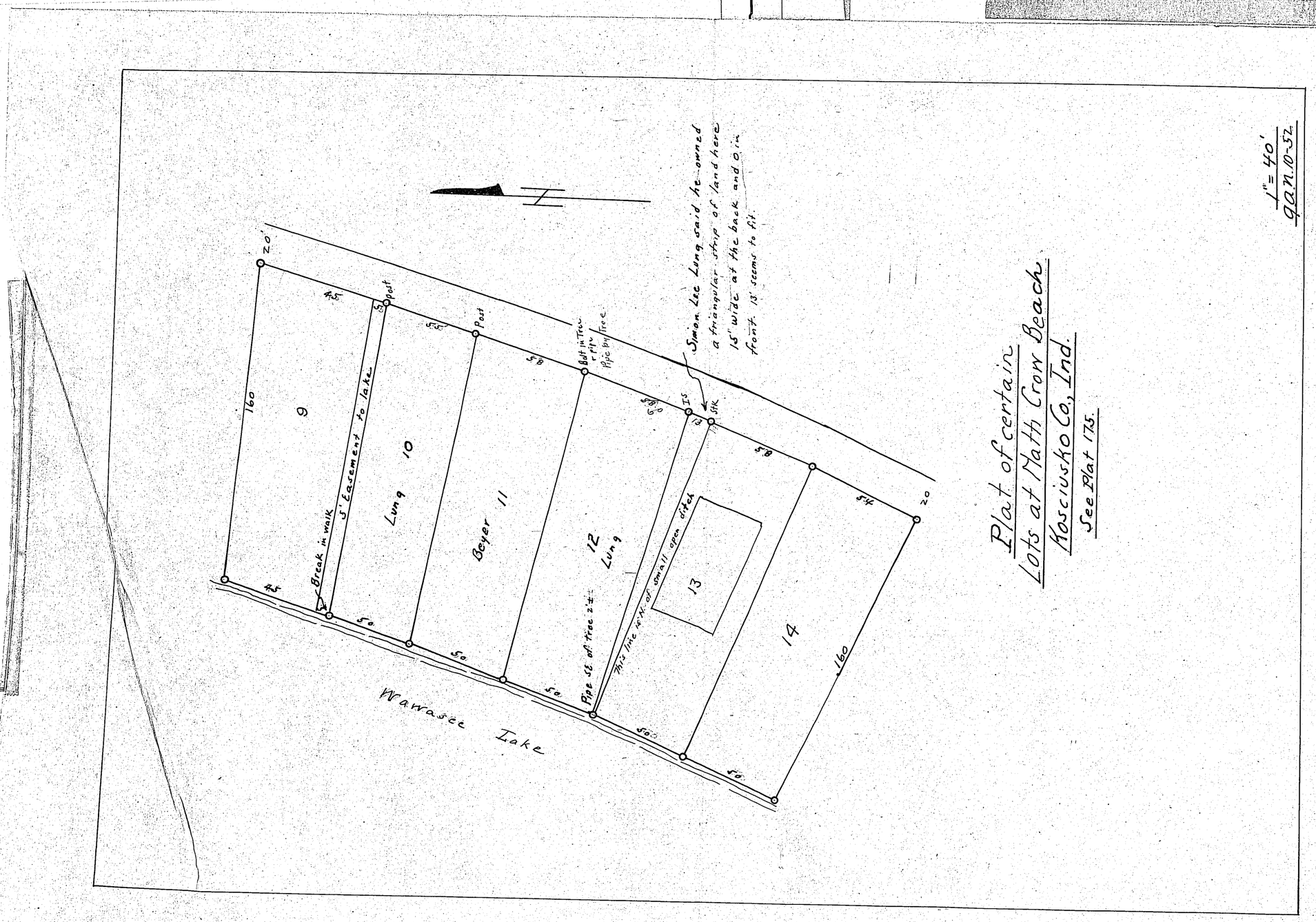

ownship,

with Simon

and at

ke, Ind.

ound

o zero

attached

2

R. 1

Wayne

Corners	Course	Links

RECORD OF SURVEYS.

WILSON, HUMPHREYS & CO., LOGANSPORT, IND.

SECTION ..... TOWN ..... NORTH OF RANGE ..... EAST.

	Corners	Links

KOSCIUSKO COUNTY, INDIANA.

SECTION ..... TOWN ..... NORTH OF RANGE ..... EAST.

AFFIDAVIT

Warsaw, Indiana,
October 8, 1952.

To whom it may concern:-

Come now the undersigned citizens of Turkey Creek Township, Kosciusko County, Indiana, and affirm that they were acquainted with Simon Lee Lung during his lifetime and that they have seen Mr. Lung stand at the southeast corner of Lot 12 of Natti Crow Beach on Wawasee Lake, Ind. and have seen him point to the south and say"I own 15 feet of ground right in here." It is understood that this ground tapers down to zero feet at the lake about 160 feet to the west. It is shown on the attached plat.

Delmar L. Byers — Sayreville RR2

Wilbur L. Lung — Cromwell R.R. 1

D. N. Hamm — 704 Putman, Ft Wayne

Corners | Course | Links

RECORD OF SURVEYS.

WILSON, HUMPHREYS & CO., LOGANSPORT, IND.

SECTION..... TOWN..... NORTH OF RANGE..... EAST.

NOTICE OF SURVEY

State of Indiana, Kosciusko, County, ss:

To Mrs. George Schultess of Garret, Indiana and
Frank Banning & Marie L. of Syracuse, Indiana.

You are hereby notified that I, the undersigned, have employed Geo. A. Nye Surveyor for Kosciusko County, Indiana, to divide and set apart my land situated in Section 9 Town 34 north, and range 7 east, Kosciusko County, Indiana.

The survey will commence on the 21st day of May 19 52, and if inclement weather or any other reason prevents the survey taking place on said date, said survey will stand continued from day to day until finished.

Your land being affected by said survey, you will take notice and meet on said date at 2 P.M. at Lot 9

Signed Carl A Cozi
Ralph E. Logan.

State of Indiana, Kosciusko County, ss:

I, the undersigned, swear that I gave to the above named parties the above notice.

Frank E Carpenter
Sheriff DeKalb County

Subscribed and sworn to before me, the 15 day of May 19 52.

Ralph W. Bruce

Corners

Links

KOSCIUSKO COUNTY, INDIANA.

SECTION ..... TOWN ..... NORTH OF RANGE ..... EAST.

Plat 242

Lots 5-9 Martin E. Crow's Add

To Lake Wawasee.

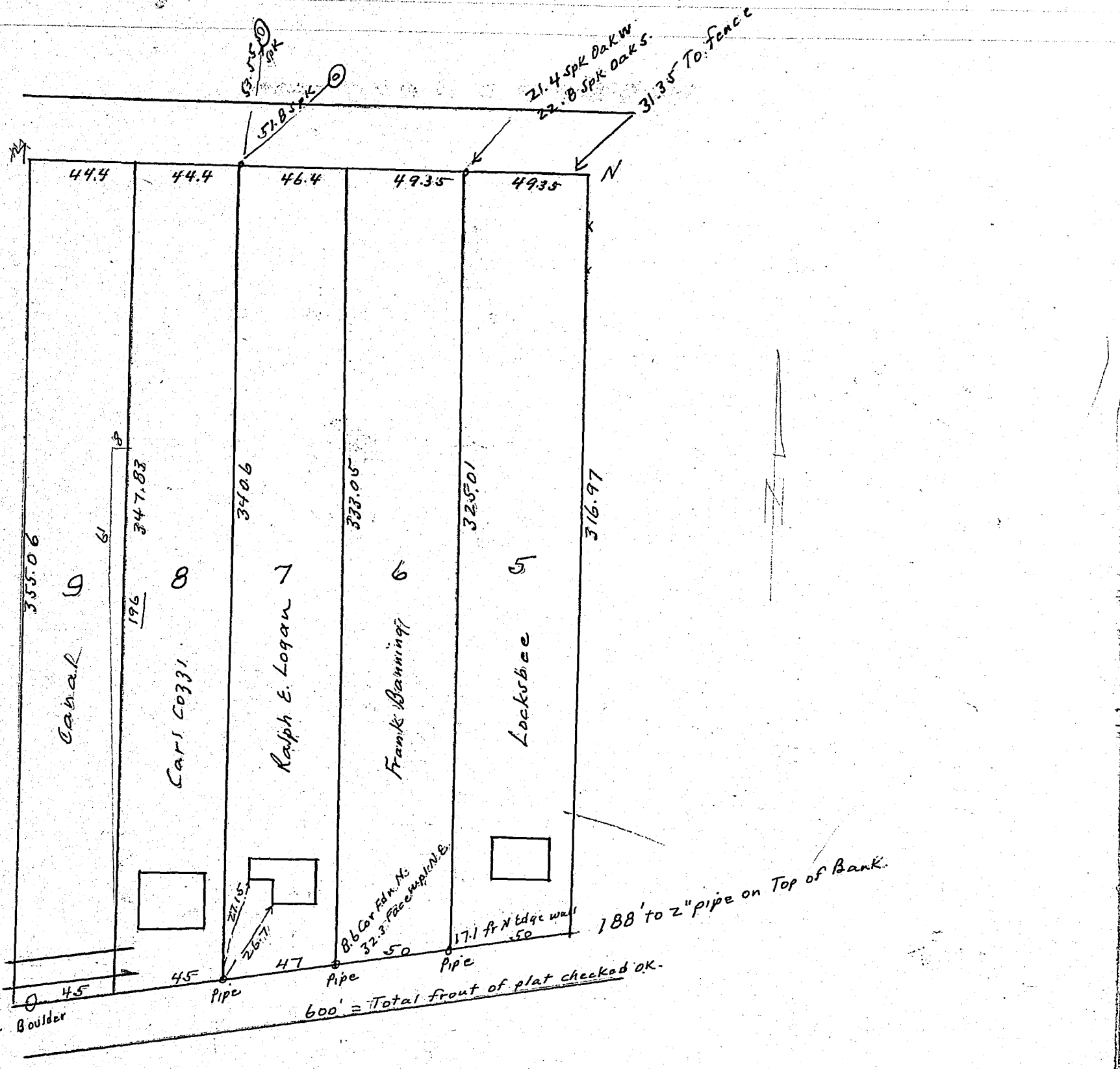

Corners	Witness Trees	Diam.	Course	Links
	Cozzi = Lot 8 & Part of 9 Beg. SE Cor 9 N on EL 196 W 8' S 61' SELy To p.o.b. DR167 Pg 274			

Corners	Witness Trees	Diam.	Course	Links
	On Wed. PM 5/21/52 we met as per schedule on the plat & proceeded to survey Lots 7-8-9 Beg at an Iron stk on the WL of the canal (Lot 9) wh stk is on the N of this plat & the E of Rainey's Plat. From here we measured East the several distances shown MN and set stks referenced as shown. We checked the back & front lines of this addition & found them to hold out. Ed. Myer Surveyor Walter Klein Helper.		sec M52 & 07	

RECORD OF SURVEYS,

WILSON, HUMPHREYS & CO., LOGANSPORT, IND.

SECTION ..... TOWN ..... NORTH OF RANGE ..... EAST.

[redacted]

BOWSER & BOWSER
ATTORNEYS-AT-LAW
BOWSER BUILDING
WARSAW, INDIANA

COPY

October 24, 1952

Clarence B. Samson and
Hildreth M. Samson
North Webster, Indiana.

Dear Mr. and Mrs. Samson:

You are hereby notified that, pursuant to Section 49-3311 of Burns Indiana Statutes (1951 Replacement Volume), Albert E. Luther and Irma D. Luther have requested the Surveyor of Kosciusko County, Indiana, to make the required surveys and location for the purpose of relocating and perpetuating the line and the corners at the extremities thereof, lying between, and separating Lot No. 11 in Block 1 of the Plat of Weimer's Park, in Tippecanoe Township, Kosciusko County, Indiana, owned by you, and Lot No. 12 in Block 1 of said Weimer's Park, which is owned by Albert E. Luther and Irma D. Luther, husband and wife; and that the time for the said surveys and location has been fixed at 2:30 p.m. o'clock, Wednesday, November 12, 1952; and that your presence is requested at the time and place for the making of said surveys and location.

BOWSER & BOWSER

By _____
Attorneys for Albert E. Luther
and Irma D. Luther.

GMB:s

Corners	Witness Trees	Diam.	Course	Links	Corners	Witness Trees	Diam.	Course	Links

[redacted]

KOSCIUSKO COUNTY, INDIANA.

SECTION 12 TOWN 33 NORTH OF RANGE 7 EAST.

Lots 8 to 12 inc Weimers Park 1921.
Plat 267.

To run line MK.

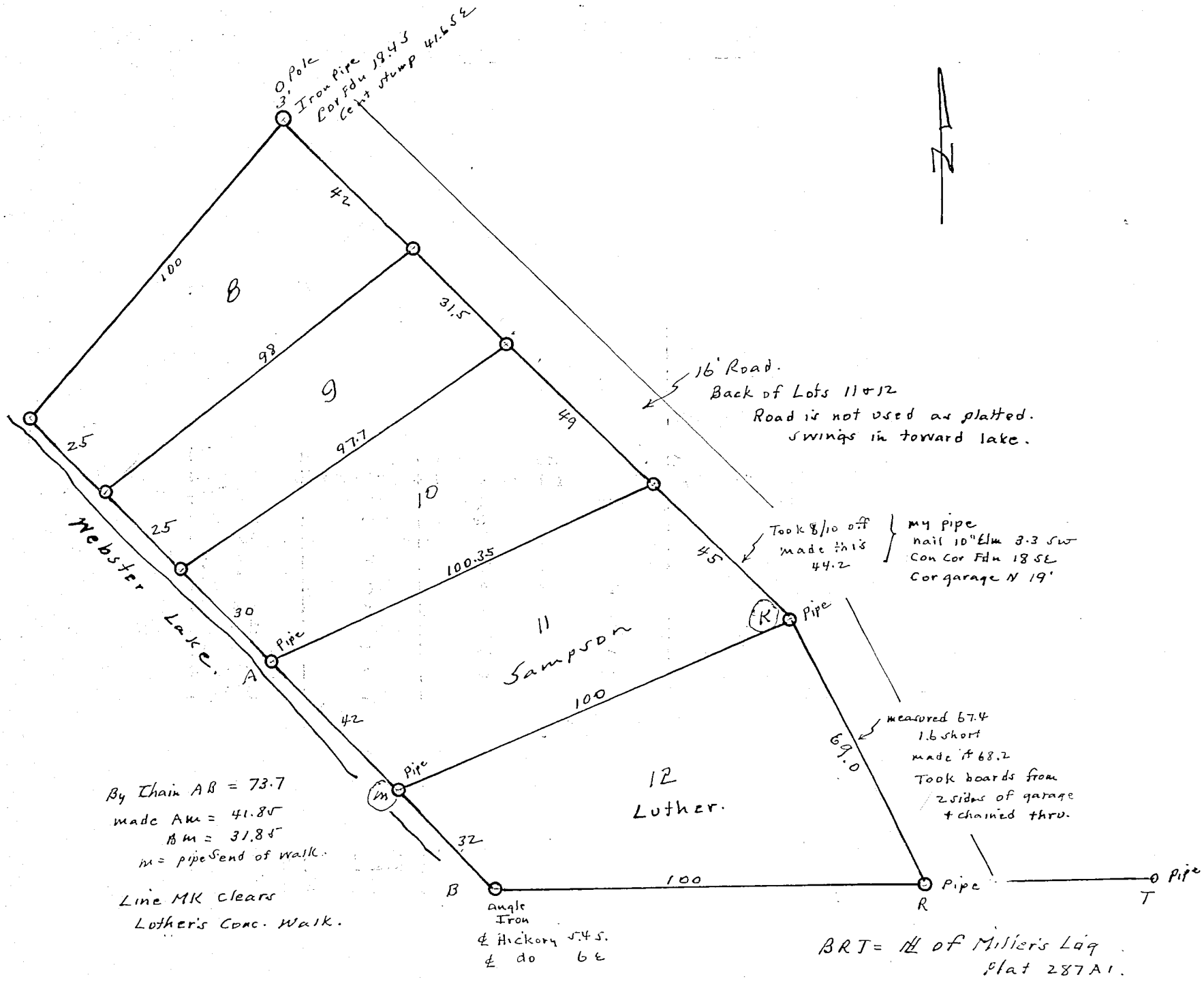

LL18

Corners	Witness Trees	Diam.	Course	Links

Corners	Witness Trees	Diam.	Course	Links

Alegal survey. Done 11-12-52 By Geo. A. Nye C.S.

Purpose to run line MK.

Parties notified by Atty Geo. Bowser and both parties were present at survey.

Field BKS
See 99.17
See KK 19
See LL 18

Certified Correct
Geo. A. Nye

RECORD OF SURVEYS,

WILSON, HUMPHREYS & CO., LOGANSPORT, IND.

SECTION..... TOWN..... NORTH OF RANGE..... EAST.



Plat of ground belonging to
The Loyd Poors
622 E. Main St Ph 1620.

Description ABCEFGA.

Fract in N½ of 16-32-6 Beg at the N. Qr. Post of said Sec. & running Thence E. 138.75' to the W. of a 40 Rd extended North, thence S. 5.71' to Point A which is the p.o.b. and running th. W3=

West 179.9 feet, to B
South 233.0 feet to the lake (winter) To C
East 98.9 feet to Backs cor. To E
North 200.0 feet on Backs W.L. To F
East 81.0 feet on " N.L. To G
North 33.0 feet to the p.o.b. To A.
& Cont .59/100 A.

ABCD = 96/100 A

Scale 1"=100'
Jan 10-53.

Corn

Links

KOSCIUSKO COUNTY INDIANA.

SECTION ..... TOWN ..... NORTH OF RANGE ..... EAST.

Lots 11 & 12 El Ray Park Nº Webster.
See Plat 249 C.

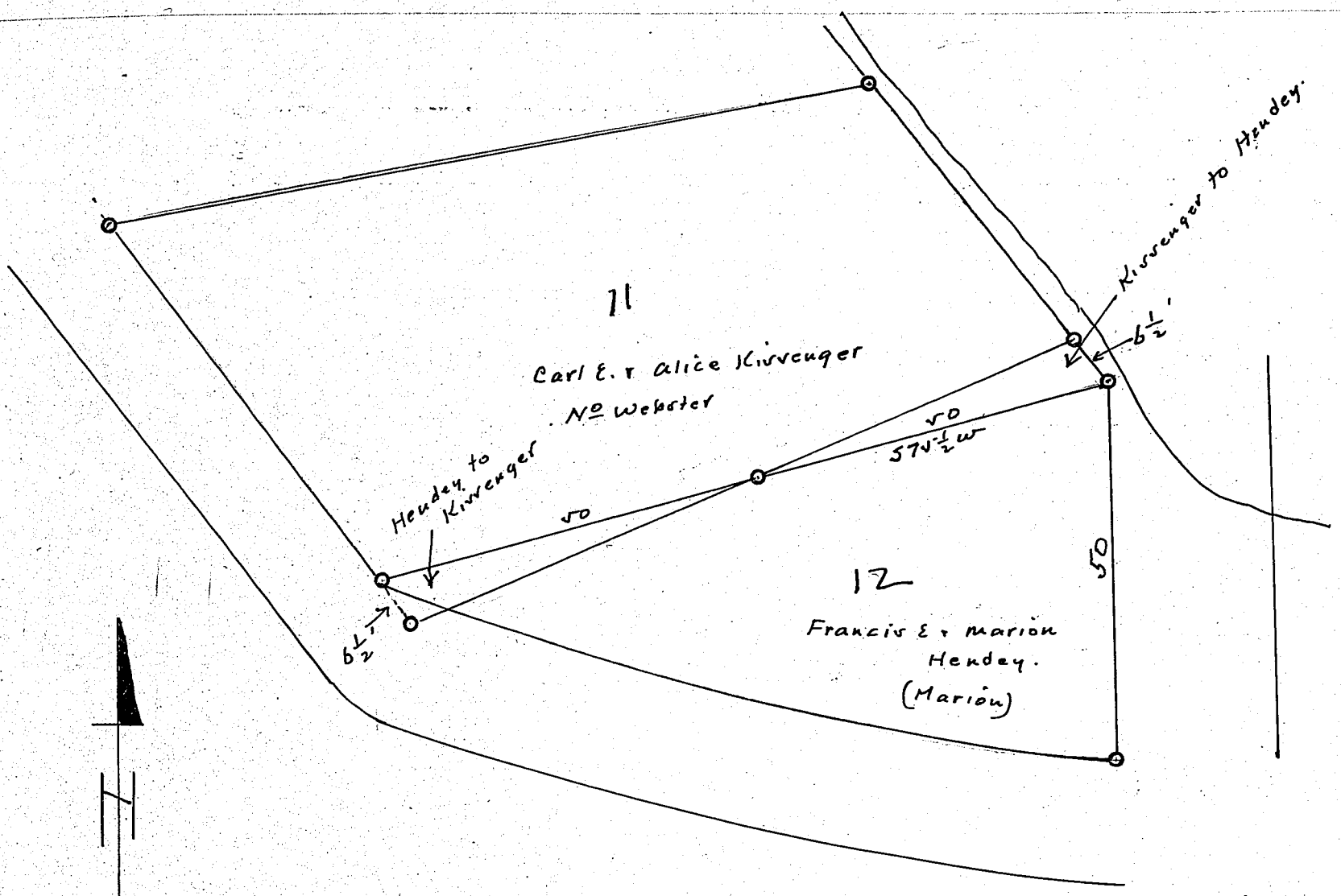

Corners	Witness Trees	Diam.	Course	Links

Corners	Witness Trees	Diam.	Course	Links
	Traded By Quitclaim Deeds 11-1954.			

Geo. A. Hyde
Surveyor. K.C.I.

RECORD OF SURVEYS,

WILSON, HUMPHREYS & CO., LOGANSPORT, IND.

SECTION ..... TOWN ..... NORTH OF RANGE ..... EAST.

Corners	Witness Trees	Diam.	Course	Links

State of Indiana } ss
Kosciusko County }

Notice of Survey

To Ray Frederickson
Greetings —

You are hereby notified that on Saturday, May 1, 1954, at 1.00 P.M. Geo A. Nye the duly Elected, qualified and acting Surveyor of Kosciusko County, Indiana, will proceed to Establish by survey the corners & lines of the following described real Estate owned by us & situated in Kos. Co. Indiana to wit

Com. at a point 54 rods West of the Center of Sec. 9. Township 32 N & Range 6 East and running thence N 132 ft W 132 ft, S. 132 ft & E 132 ft to the place of beginning. Said survey will be made pursuant To Burns Indiana Statues 1951 Replacement Sec. 39- 3311.

Dated march 31 1954.

Melvin Schue
Margaret Schue

I, Melvin Shue, do hereby astify that I served a true & Exact copy of the foregoing notice on Ray Frederickson on March 31, 1954 by handing him a copy thereof.

Melvin Schue

KOSCIUSKO COUNTY, INDIANA.

SECTION 9 TOWN 32 NORTH OF RANGE 6 EAST.

May 1, 1954
gno-wtk

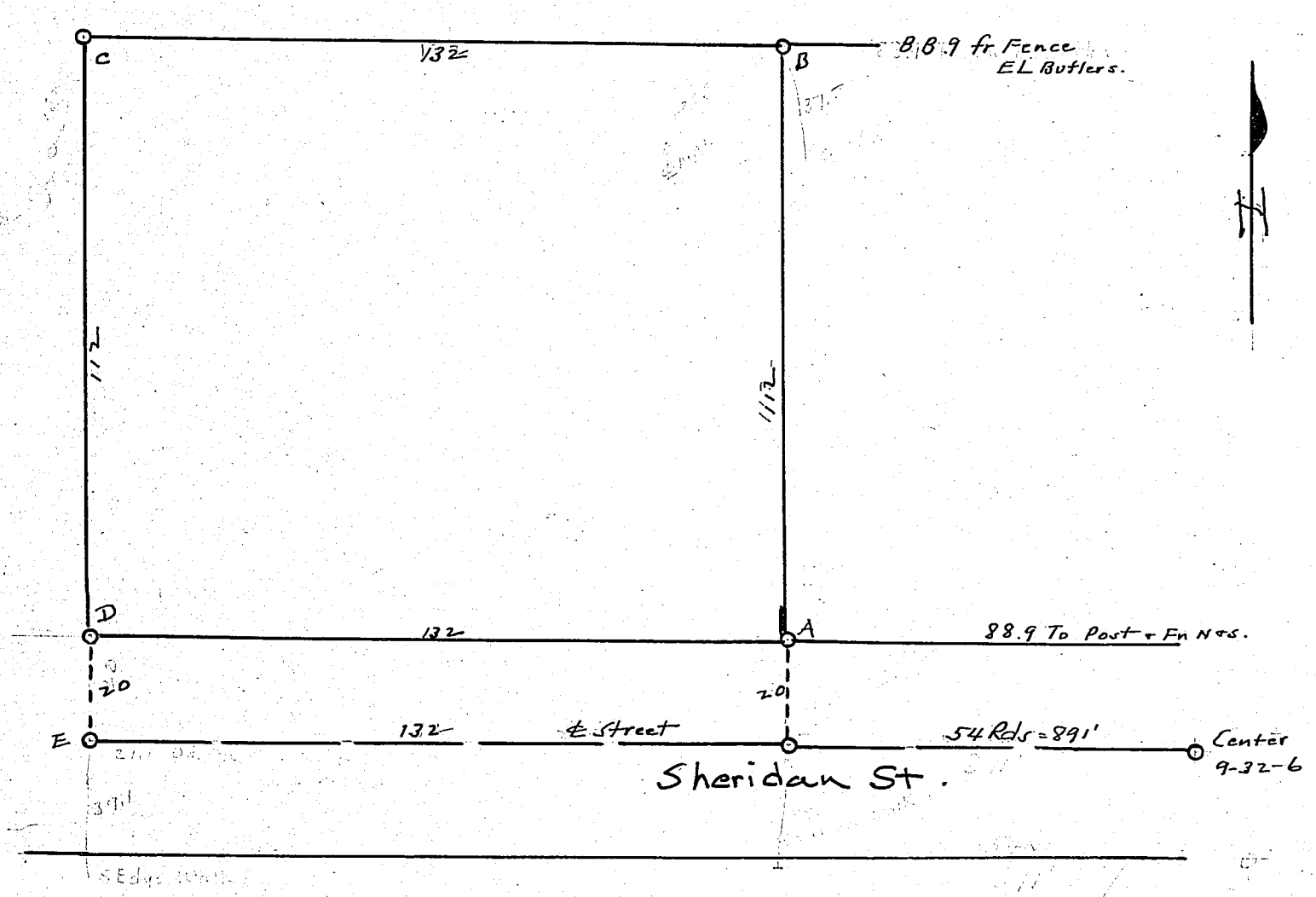

Corners	Witness Trees	Diam.	Course	Links
A	Cor House	51.6'	NE	
	Far Cor. walk South	39.5'	South	
B	Cor. Shed	37.8	S 10° E	
	Cent Mple	36.8	SW	
C	Cent apple Tree	45.6	NW	
	Cent. Clothline post	18.2	South	
D	℄ Pole	21.1	SE	
	S. Edge walk	39.1	South	

Corners	Witness Trees	Diam.	Course	Links
	Put stakes at A-B-C-D.			
	Took EL Butler's yard as O.K. No. S. + set over 88.9.			
	In pavement near (E) found nail driven in by D.H.L.			
	Measured E to Butler fence + = cd 132+88.9 = 220.9			
	For D + A went 40' ft S. Edge S. walk S Side of street.			
	Street as used = 40'			
	Survey made at time set for the work on May 1, 1954 as explained above			
	Geo. Nye, Surveyor.			

RECORD OF SURVEYS,

WILSON, HUMPHREYS & CO., LOGANSPORT, IND.

SECTION ..... TOWN ..... NORTH OF RANGE ..... EAST.

Lots 23 & 24 Blk A Epworth Forest.
for H. M. Ferguson.
Sept-1954.
9.9.n.r wk.

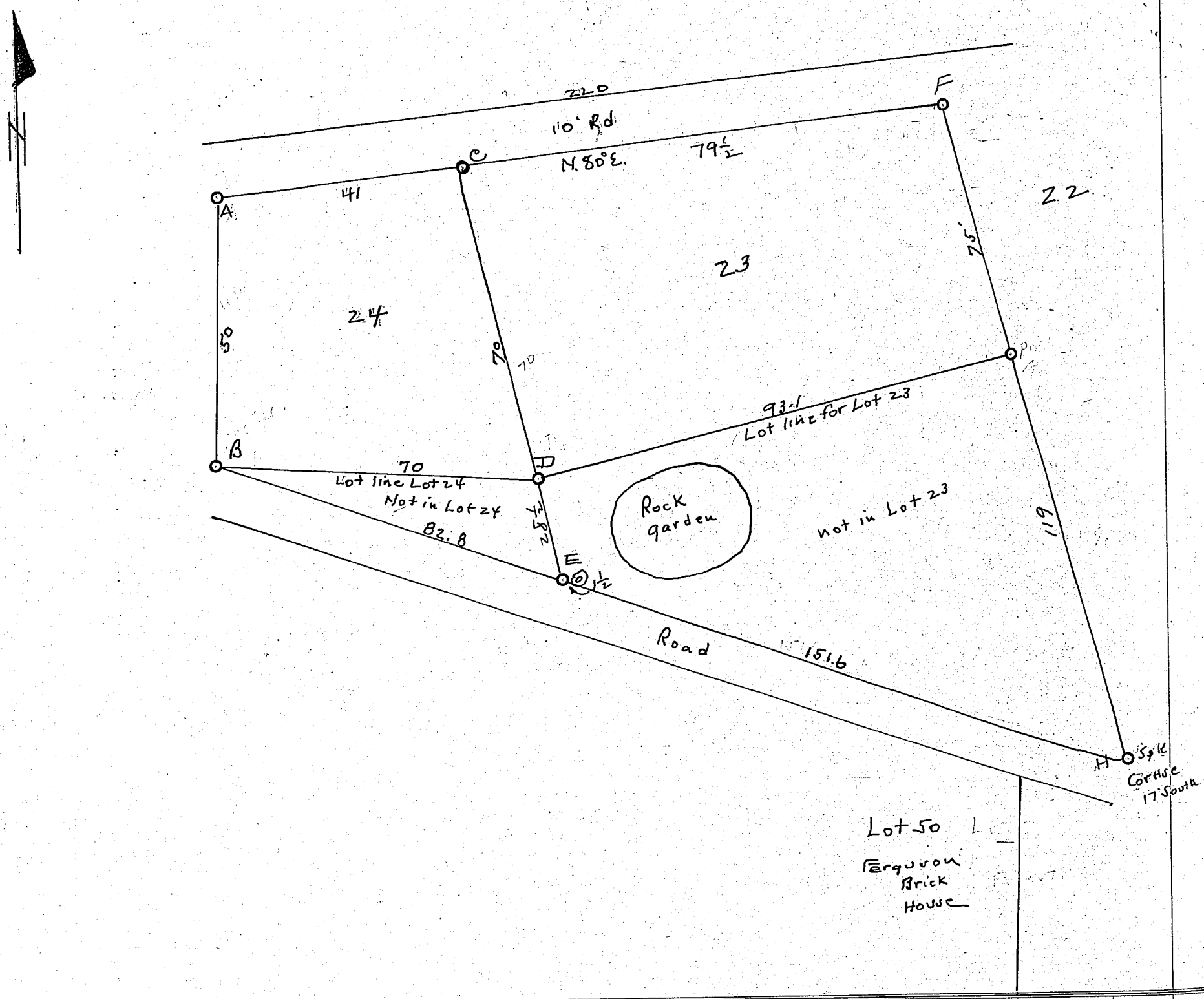

Corners	Witness Trees	Diam.	Course	Links
A	Found Conc Mt NE Cor Fireplace			
B	Found Cm.			
C	Found pipe SW Cor Porch N W 40' SE Cor Hse 39.1			
D	Pipe			
E	Pipe by Tree 1½' W. of Oak			
F	Found pipe 31.4 SE to Cor Hse √2 " To NE Cor Hse			
G	Found pipe Pole 40.0' N Ironwd Tree 4½ W			
H	Spike Cor Hse 17 South			

Corners	Witness Trees	Diam.	Course	Links
Distances as shown.				
By Plat 258 Line AB = S 60° W used as shown.				

KOSCIUSKO COUNTY, INDIANA.

SECTION ..... TOWN ..... NORTH OF RANGE ..... EAST.

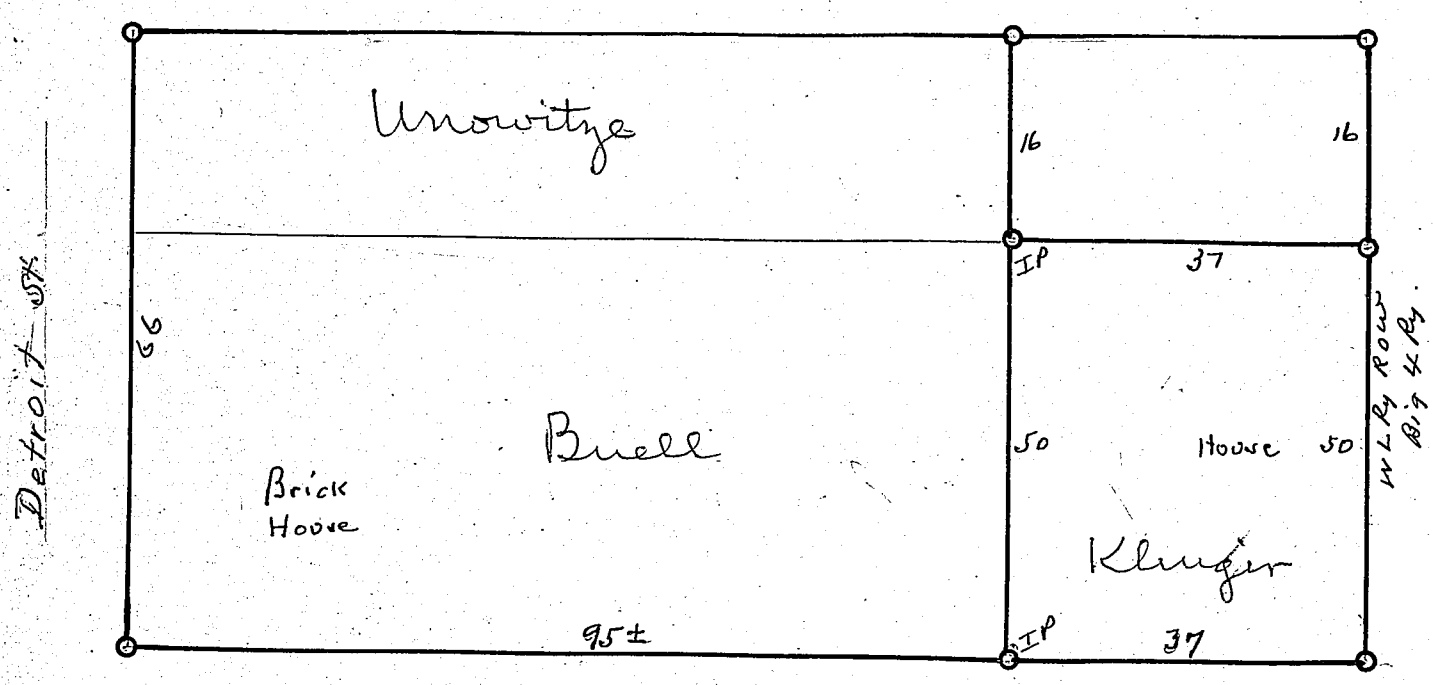

Corners	Witness Trees	Diam.	Course	Links	Corners	Witness Trees	Diam.	Course	Links

Survey made by me Apr 1955 and corners perpetuated as shown hereon. Measured W. fr Ry. Line & N. fr N Lyons St.

Geo. Nye
L.C.E. 1263

RECORD OF SURVEYS.

WILSON, HUMPHREYS & CO., LOGANSPORT, IND.

SECTION ..... TOWN ..... NORTH OF RANGE ..... EAST.

STATE OF INDIANA)
)SS NOTICE OF SURVEY
KOSCIUSKO COUNTY)

TO: Kenneth Breading, Adm. of the estate of Maggie Moss, deceased.

Joe Moss

You, and each of you, are hereby notified that on the 22nd day of February, 1955, at 10:00 o'clock a.m., George A. Nye, the duly elected, qualified and acting Surveyor of said County and State, pursuant to Acts of 1875, Indiana General Assembly, Chapter 19, Section 1, Page 33, will proceed to survey the following described real estate situate in said County and State, to-wit:

All that portion of the following described tract lying North of Winona Avenue, City of Warsaw, to-wit: Commencing at a point on the South right-of-way of the Pennsylvania Railroad Company, at a point 55 rods West of the East line of Section 8, Township 32 North, Range 6 East, and running thence East 21 rods for a Place of Beginning; thence South to the North line of said Winona Avenue; thence West 21 rods along the North line of said Winona Avenue; thence North to the right-of-way of said railroad to a point which is 55 rods West of the East line of said Section 8; thence East 21 rods to the Place of Beginning.

~~Also~~, the following described tract lying North of said Winona Avenue in said Section 8, Township 32 North, Range 6 East, to-wit: Beginning at a point on the South line of the Pennsylvania Railroad right-of-way 34 rods of the East line of said Section 8, and running thence South 100 feet for a place of beginning; running thence South 78 feet to the North line of Winona Avenue; thence West 60 feet on said line; thence North 78 feet, more or less, to a point due West of the Place of Beginning; thence East 60 feet to the place of beginning.

Said survey shall be for the purpose of establishing and perpetuating the lines and corners of both of said described tracts.

Dated this 9 day of February, 1955.

Roy O. Bibler
Roy O. Bibler

Faunn E. Bibler
Faunn E. Bibler
Owners of the tract first above described

Corners | Witness Trees | Diam. | Course

KOSCIUSKO COUNTY, INDIANA.

SECTION 8 TOWN 32 NORTH OF RANGE 6 EAST.

Bibler – Moss E. Winona ave. Recorded 3-18-55.
Surveyed by gh. r wk. 2-22-55.

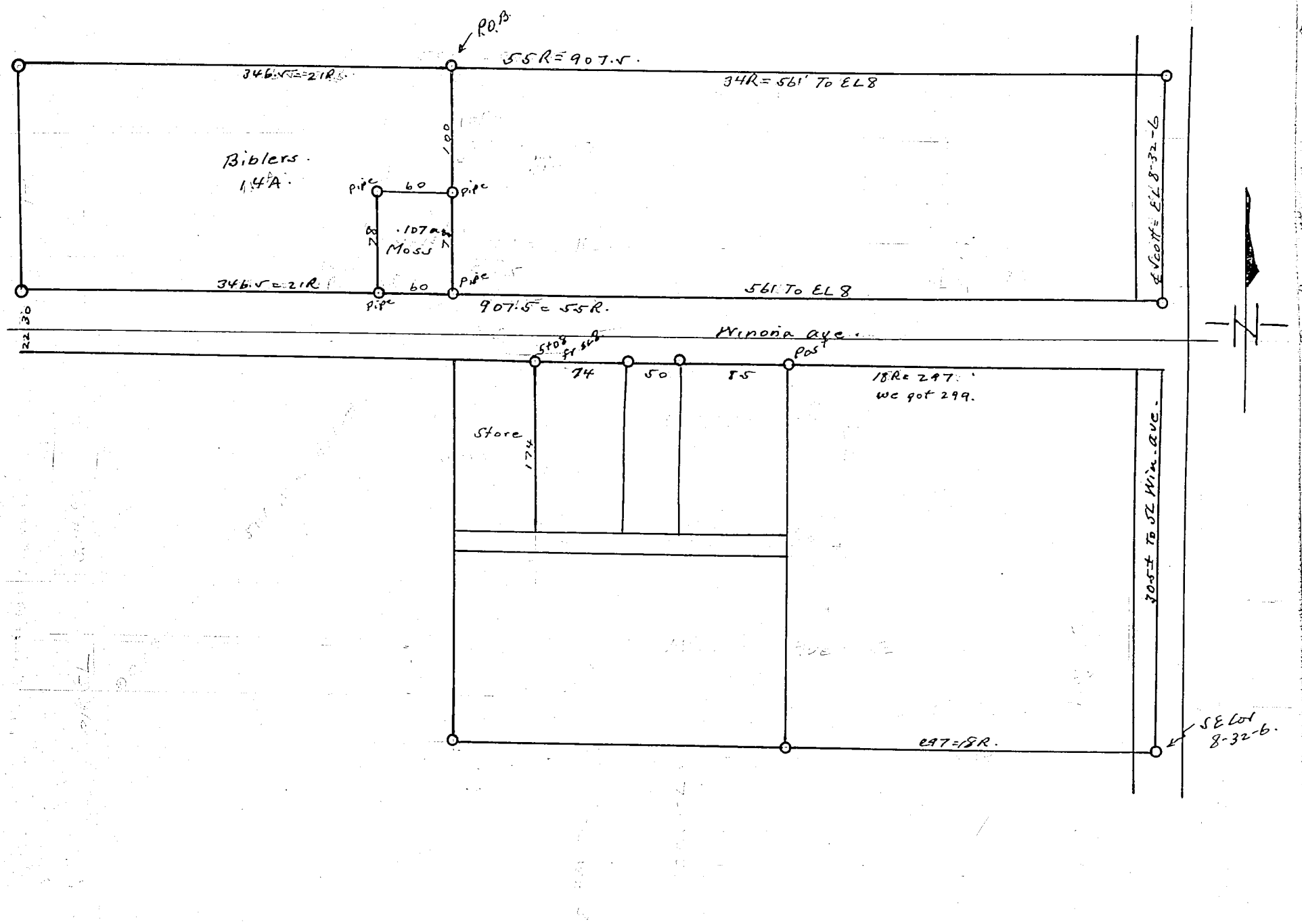

Corners	Witness Trees	Diam.	Course	Links

Corners	Witness Trees	Diam.	Course	Links

I hereby certify that the above land was surveyed on Feb. 22, 1955 according to the plat above. Certified correct.

Geo. Nyce
LCE 1263. Ind.

WILSON, HUPPRICH & CO., LOGANSPORT, IND.

SECTION ..... TOWN ..... NORTH OF RANGE ..... EAST.

SECTION ..... TOWN ..... NORTH OF RANGE ..... EAST.

Bellerive's
Plat of Bellreeve's Tract
Beaver Dam Lake, Ind.

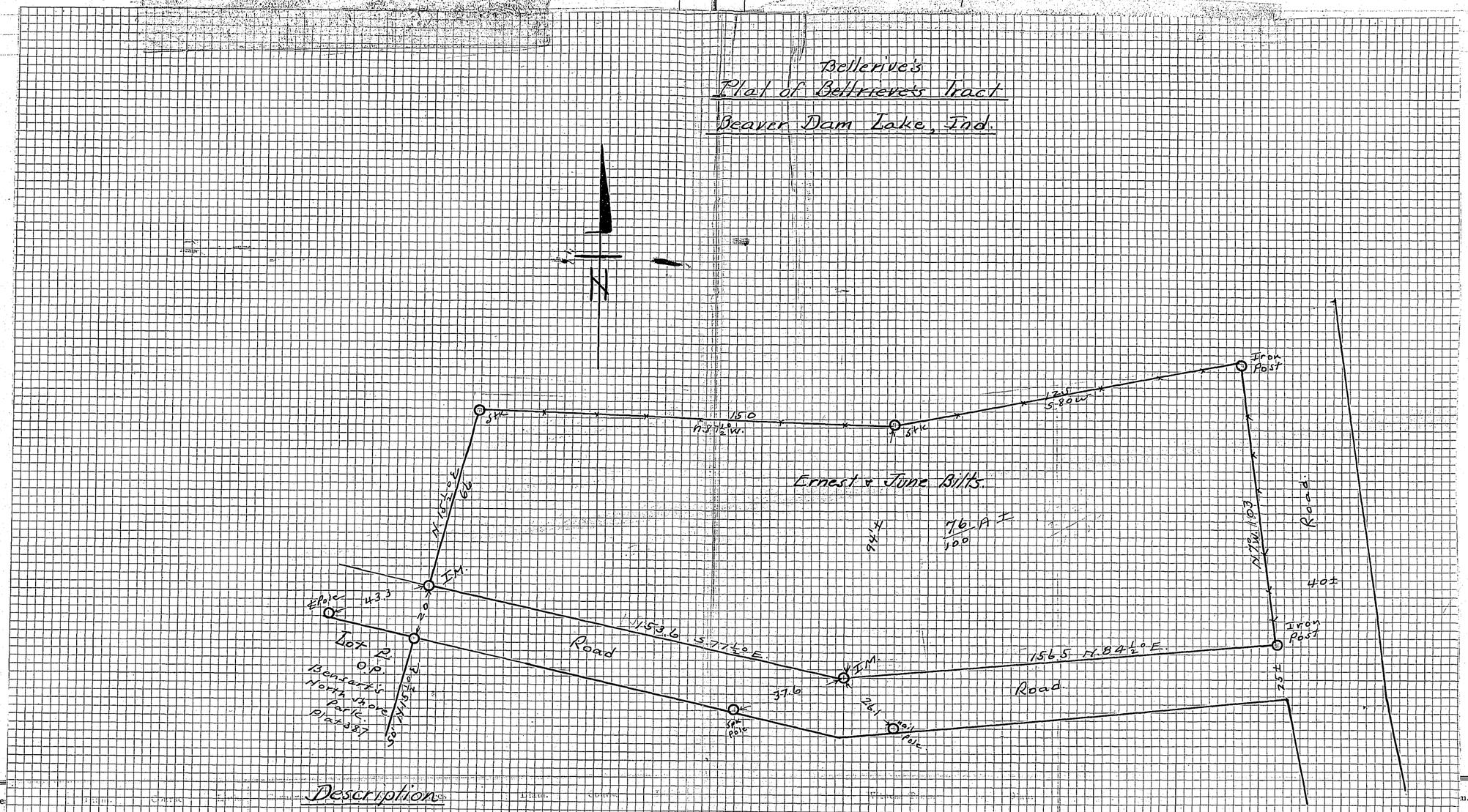

Description

Tract in Section 33 - Township 31 North, Range 5 East, on the north side of Beaver Dam Lake Kosciusko County, Indiana beginning at an iron marker 20 feet N15½°E from the NE cor. of Lot No 2 of Bensart's North Shore Park (Plat 387) and running thence as follows—

S 77½° E 153.6 feet to an iron marker,
N 84½° E 131.5 feet to an iron post,
N 7° W 103.0 feet along the west line of a road, to an iron post,
following a fence westerly 275 feet to a stake,
S. 15½° W. 66 feet to the place of beginning
and containing 76/100 A. ±.
Plat of ground appears hereon.

X

1" = 30'
Jan. 8-55

	Corners	Witness Tree		Course	Links

KOSCIUSKO COUNTY, INDIANA.

SECTION ..... TOWN ..... NORTH OF RANGE ..... EAST.

Pena Farm

FARM ON EEL RIVER
K.C.T.

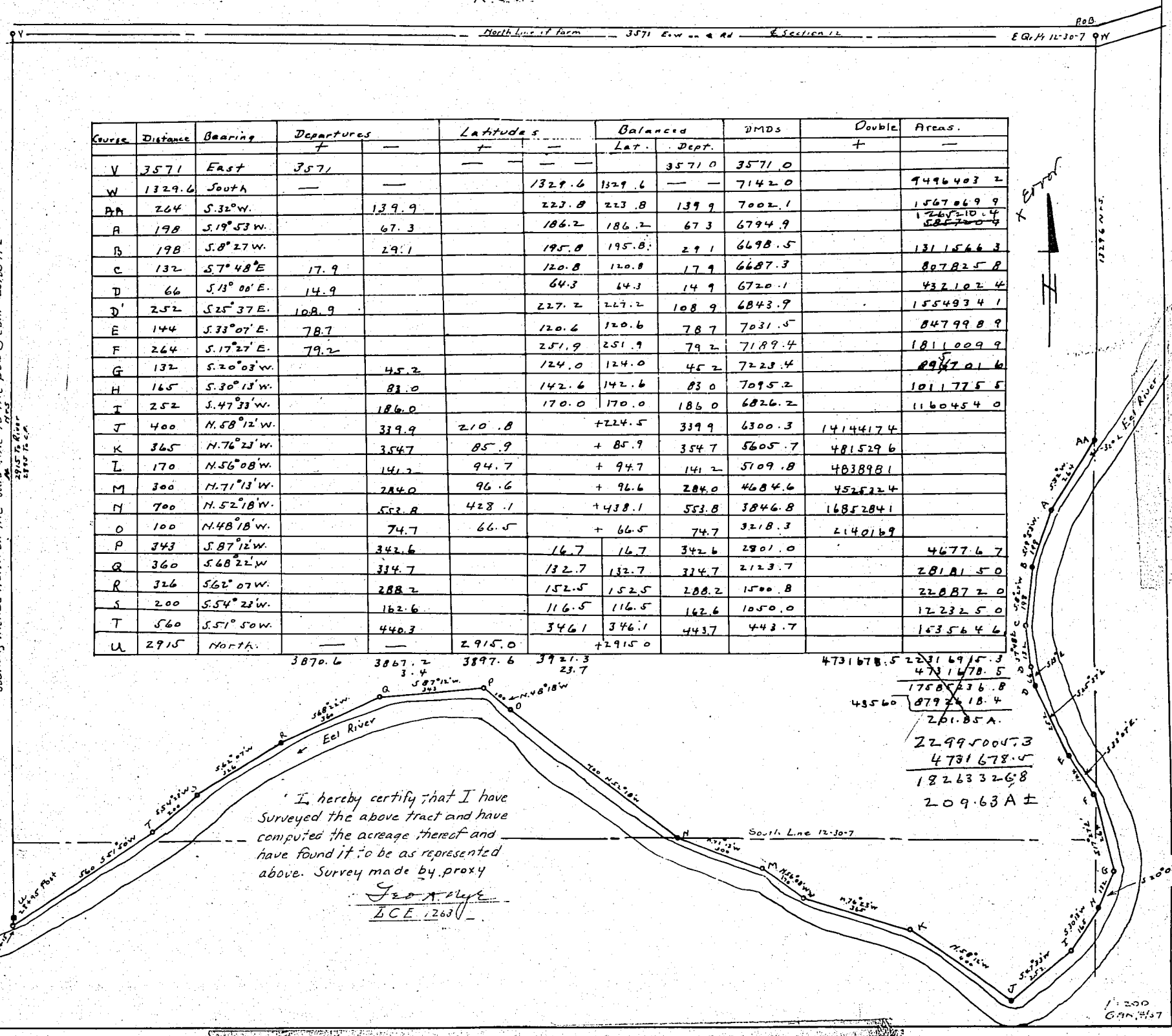

Course	Distance	Bearing	Departures +	Departures −	Latitudes +	Latitudes −	Balanced Lat.	Balanced Dept.	DMDs	Double +	Areas −
V	3571	East	3571		—	—		3571.0	3571.0		
W	1329.6	South	—	—		1329.6	1329.6	—	7142.0		9496403 2
AA	264	S.32°W.		139.9		223.8	223.8	139 9	7002.1		1567869 9
A	198	S.19°53 W.		67.3		186.2	186.2	67 3	6794.9		1265210.4 582700.4
B	198	S.8°27 W.		29.1		195.8	195.8	29 1	6698.5		1311566 3
C	132	S.7°48°E	17.9			120.8	120.8	17 9	6687.3		807825 8
D	66	S.13°00'E.	14.9			64.3	64.3	14 9	6720.1		432102 4
D'	252	S25°37 E.	108.9			227.2	227.2	108 9	6843.9		1554934 1
E	144	S.33°07'E.	78.7			120.6	120.6	78 7	7031.5		847998 9
F	264	S.17°27'E.	79.2			251.9	251.9	79 2	7189.4		1811009 9
G	132	S.20°03'W.		45.2		124.0	124.0	45 2	7223.4		895701 6
H	165	S.30°13'W.		83.0		142.6	142.6	83 0	7095.2		1011755 5
I	252	S.47°33'W.		186.0		170.0	170.0	186 0	6826.2		1160454 0
J	400	N.58°12'W.		339.9	210.8		+224.5	339 9	6300.3	14144174	
K	365	N.76°23'W.		354.7	85.9		+ 85.9	354 7	5605.7	481529 6	
L	170	N.56°08'W.		141.2	94.7		+ 94.7	141 2	5109.8	4838981	
M	300	N.71°13'W.		284.0	96.6		+ 96.6	284.0	4684.6	4525224	
N	700	N.52°18'W.		553.8	428.1		+438.1	553.8	3846.8	16852841	
O	100	N.48°18'W.		74.7	66.5		+ 66.5	74.7	3218.3	2140169	
P	343	S.87°12'W.		342.6		16.7	16.7	342.6	2801.0		4677.6 7
Q	360	S.68°22'W		334.7		132.7	132.7	334.7	2123.7		2818150
R	326	S62°07'W.		288.2		152.5	152.5	288.2	1500.8		2288720
S	200	S.54°23'W.		162.6		116.5	116.5	162.6	1050.0		1223250
T	560	S.51°50W.		440.3		346.1	346.1	443.7	443.7		1635646
U	2915	North.	—	—	2915.0		+2915.0				
			3870.6	3867.2 3.4	3897.6	3921.3 23.7			4731678.5	22316915.3 4731678.5 17585236.8 879218.4 43560 201.85A.	

22995004.3
4731678.5
18263326.8
209.63A ±

I hereby certify that I have Surveyed the above tract and have computed the acreage thereof and have found it to be as represented above. Survey made by proxy

Lyman G. Slater
LCE 1263

Reported 209.63 A.
Done for Gates & Gates.

Lyman G. Slater C.S.,
3/57 G.N. Dpy.

RECORD OF SURVEYS.

WILSON, HUMPHREYS & CO., LOGANSPORT, IND.

SECTION 15 TOWN 32 NORTH OF RANGE 6 EAST.

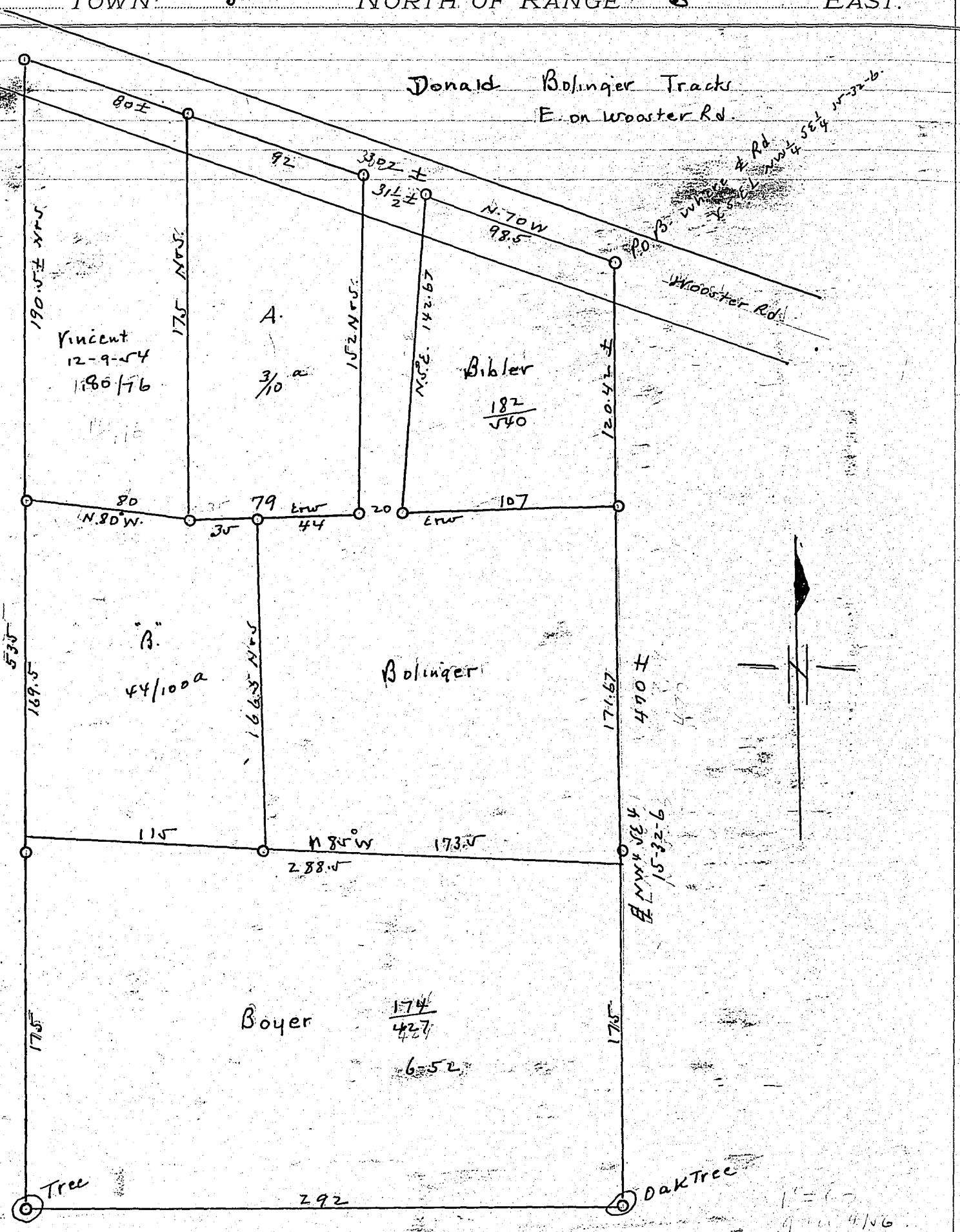

Corners	Witness Trees	Diam.	Course	Links	Corners	Witness Trees	Diam.	Course	Links
336 A. in	E Part of all S. Rd. in	NW SE	15-32-6 15.87A in all.					1"=60' g.a.n. 4/16 Drawn	

KOSCIUSKO COUNTY, INDIANA.

S½ SECTION 7 TOWN 32 NORTH OF RANGE 5 EAST.



Deed Records.

Pyle's Deed Bk 165 P. 36.

Leiby's Deed Bk 159 P. 320

Old Sensibaugh Deed 1909 Bk 102 P. 116

Pyle's Deed Says 36' On The E. End.

Leiby's Deed Same As Old 1909 Deed.

Old 1909 Deed Says 36' So. From ℄ Of Outlet Of Wooden Lake.

Scale 1" = 30'

Corners	Witness Trees	Diam.	Course	Links

Survey to determine and perpetuate the boundary line between Hobart Pyle & Charles Leiby.

Done March 27, 1957 By L. G. Slater Co. Sur.

Corners	Witness Trees	Diam.	Course	Links

March 18, 1957

Mr. Hobart Pyle was notified that a legal Survey would be made Mar. 27 1957 at 1:30 PM C.D.T. to determine & perpetuate a certain boundary line between Pyle and one Charles E. Leiby at Crystal Lake in the S½ of Section 7-32-5 K.C.I.

Parties met as scheduled and the survey was made according to the plat shown above.

L. G. Slater C.S.

RECORD OF SURVEYS,

WILSON, HUMPHREYS & CO., LOGANSPORT, IND.

SECTION ..... TOWN ..... NORTH OF RANGE ..... EAST.

PARKS - SINKE LEGAL SURVEY
10:00 A.M. SEPT. 18 1957

PARKS DEED :- COMMENCING NE COR. SEC 28-33-7
THENCE So. 1083'
" So 80°-W. ALONG & RD 260.5
" 82.6' ALONG & ROAD
" 80' So. FOR P.O.B.
" 37' So. THENCE 66' W. PARALELL TO ROAD
" 37' No. " 66' E. " " " TO P.O.B.

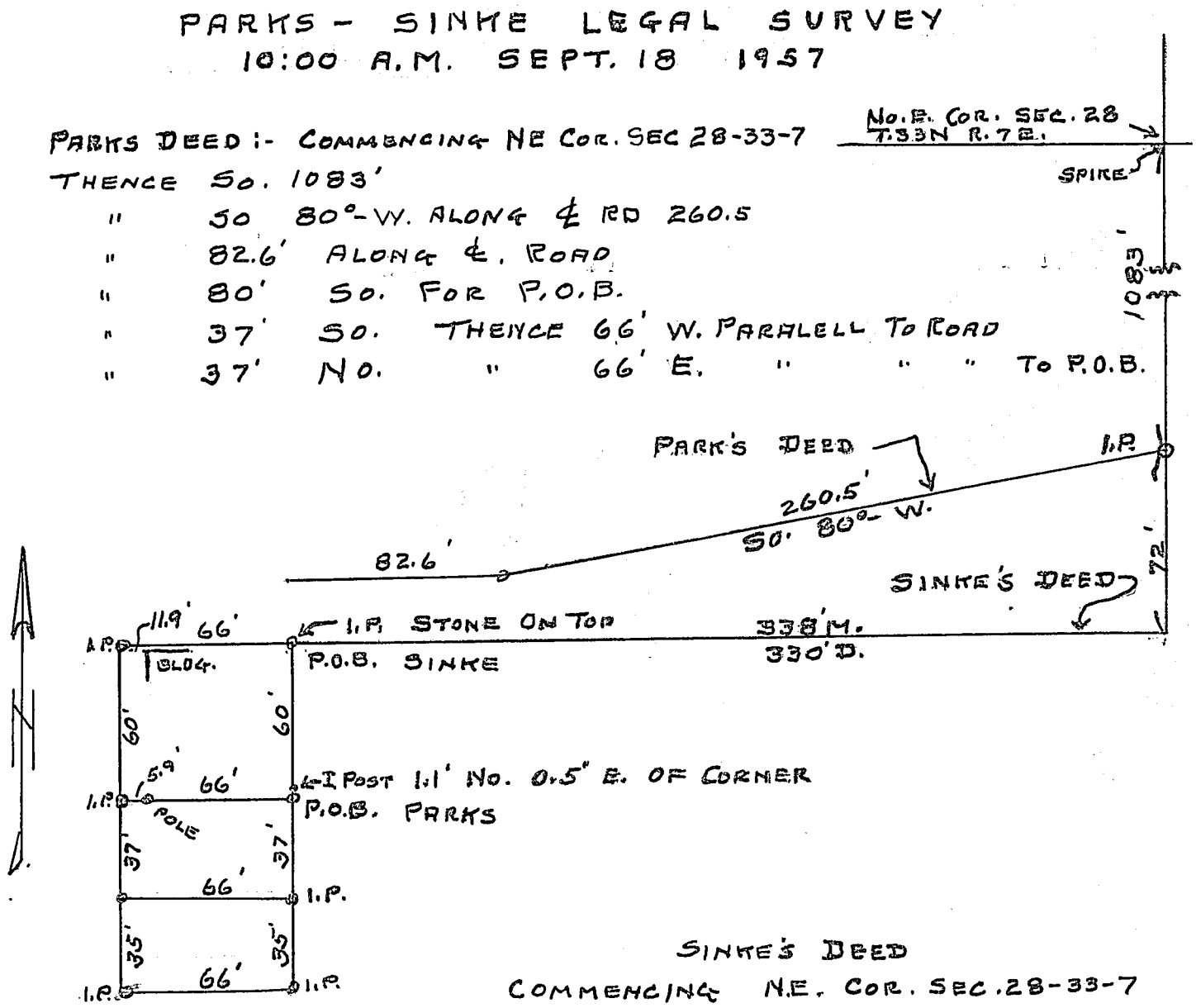

SINKE'S DEED
COMMENCING N.E. COR. SEC. 28-33-7
THENC So. 70 RODS (1155')
" W. 20 RODS (330')
FOR P.O.B.
THENCE So. 60'
" W. 66'
" No. 60'
" E. 66 TO P.O.B.

SCALE 1" = 60'
SEPT. 18 1957 KOSCIUSKO CO.
L. G. SLATER SURVEYOR
W. H. LINE. RODMAN

RECORDED IN SURVEYOR'S
RECORD BOOK NO. 3
PAGE 402
OCT. 3 1957
8:30 A.M.

FIELD BK. L.S.1 PG. 71

Corn	Course	Links

...ARSAW INDIANA,
...CT 31, 1957.

KOSCIUSKO COUNTY, INDIANA.

SECTION ..... TOWN ..... NORTH OF RANGE ..... EAST.

TRACTS SOLD BY STROMBECK HEIRS AT Nº WEBSTER-INDIANA.

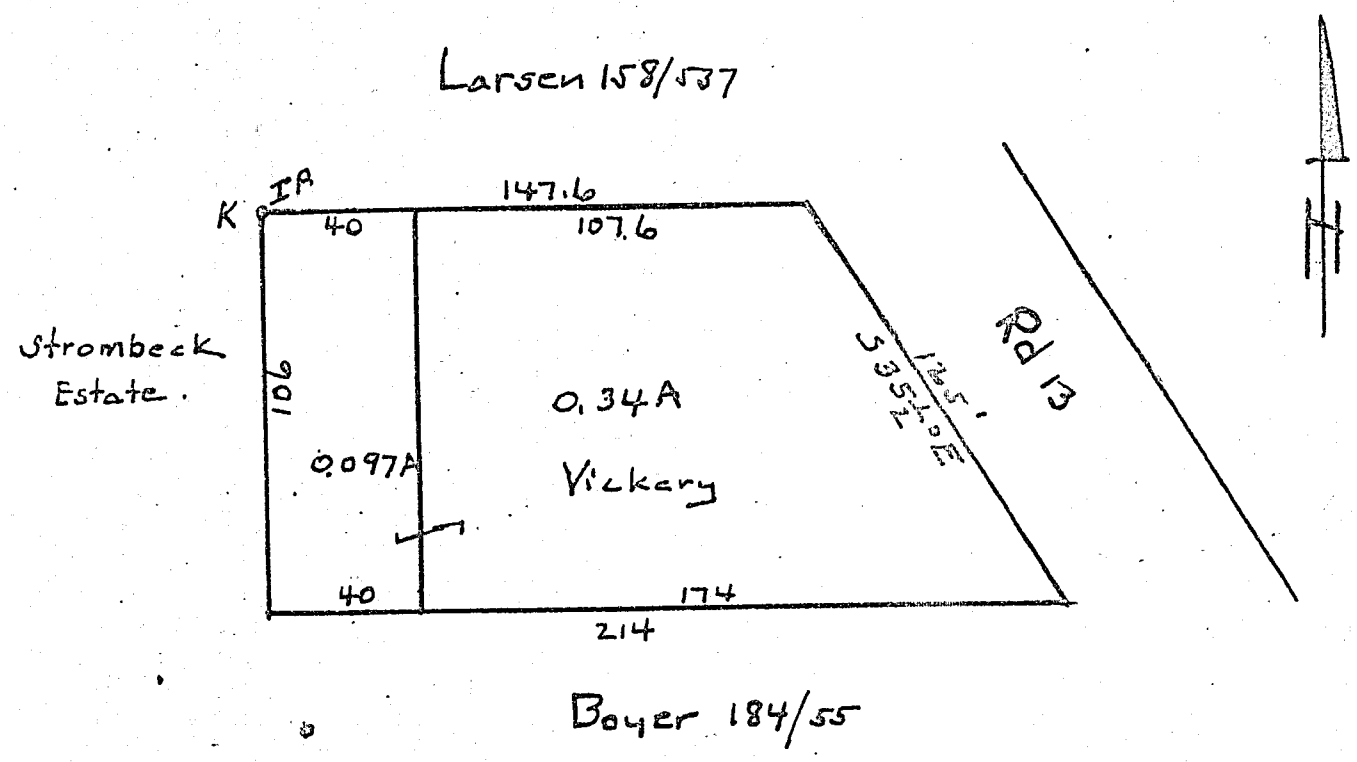

K = an IP Fdn Barn E 11.2
" " W 14.0

K = 677.1' South & 7.2' W of Xing & Warsaw St & Wy Rd 13.

I hereby certify that the above plat is true & accurate as concerning the tract in question.

Geo. Nye
L.C.E. 1268 Ind.

1" = 50'
Jan. 7-57.

Recorded in Book 3 Pg 403
Surveyor's Office, K.C.I.

Corners

Links

404

Kind Warren

RECORD OF SURVEYS.

WILSON, HUMPHREYS & CO., LOGANSPORT, IND.

SECTION ..... TOWN ..... NORTH OF RANGE ..... EAST.

SURVEY TO ESTABLISH LINE BETWEEN
NE¼ OF SECTION 35 AND SE¼ SEC. 26
TOWNSHIP 31 NORTH, RANGE 5 EAST,
SEWARD TOWNSHIP, KOSCIUSKO COUNTY,
INDIANA.

RECORDED SURVEYOR'S RECORD BOOK #5 PG. 404

MUD LAKE

160 RODS

4" IRON PIPE

NOTE: 4" IRON PIPE SET ON SECTION
LINE AND AT THE WEST EDGE OF
MUD LAKE, FROM WITCH PIPE A
16" SYCAMORE BEARS NORTH WEST
5.7' AND AN 8" SYCAMORE BEARS
SOUTH EAST 87.6' NEW FENCE AT
THIS POINT IS 13.4' SOUTH OF
4" IRON PIPE.

CORNER STONE
SURFACE, FROM
BEARS NORTH E
THE POST HE
EAST AND C
WEST 21.6'

Sylvan G. Slater

SCALE 1"-300'

NOV. 22, 1957

24" TREE AT INTERSECTION OF SECTION LINES

Village Tree

Plan.

Corners	Course	Links

KOSCIUSKO COUNTY, INDIANA.

SECTION ..... TOWN ..... NORTH OF RANGE ..... EAST.

Lots 1 & 2 of Newcomer's Plat 349-B.

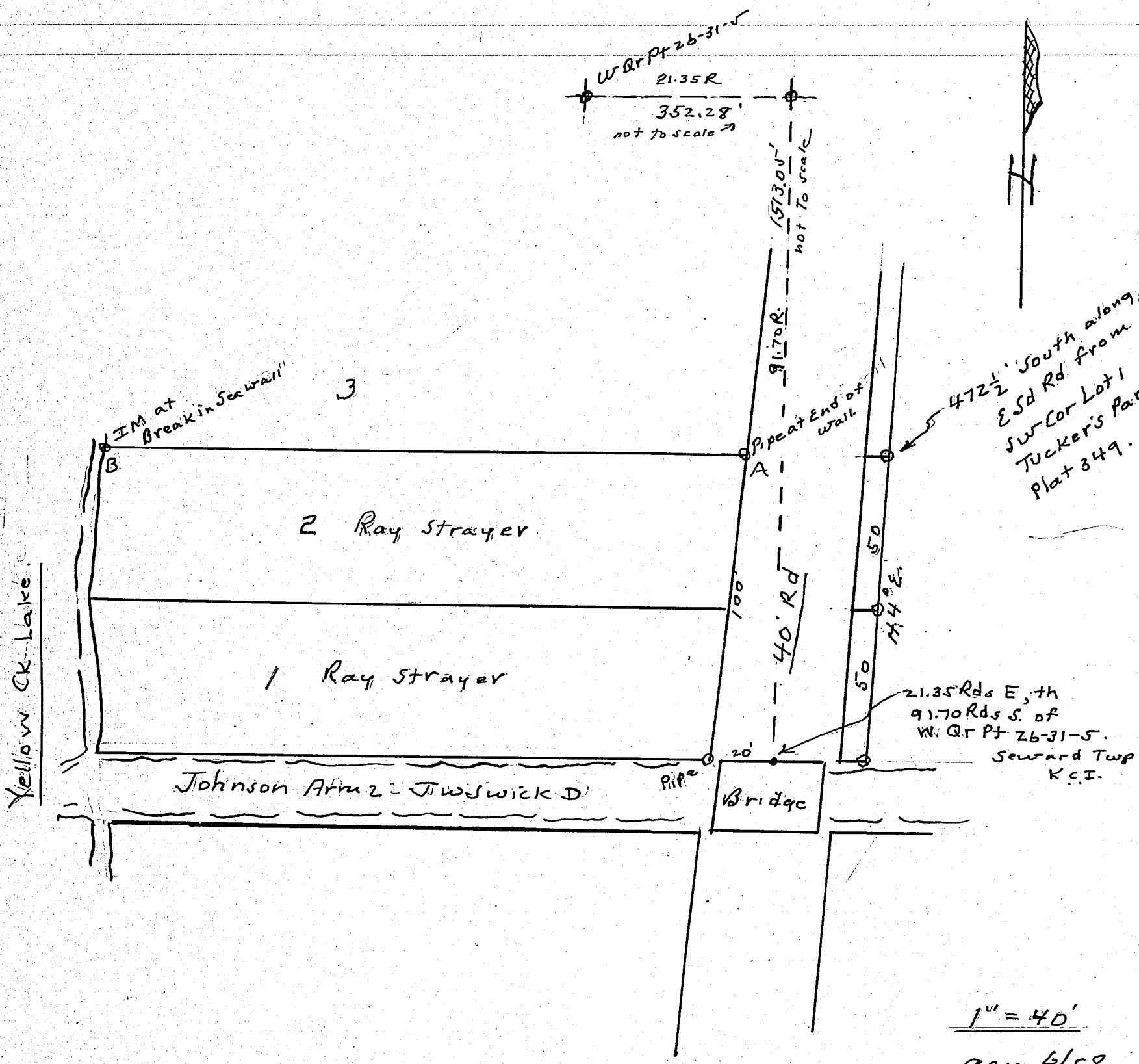

Corners	Witness Trees	Diam.	Course	Links	Corners	Witness Trees	Diam.	Course	Links

Line AB is the ℄ of Lot 2
F is marked as shown hereon.

Geo. A. Nye 1263.
Geo. A. Nye
6/6/58.

The SE Cor of Lot 1 is 332.28 ft E th N 13.0 ft S. of the W Qr Pt of 26-31-5.
Distances taken from plat. G.V.

RECORD OF SURVEYS,

WILSON, HUMPHREYS & CO., LOGANSPORT, IND.

SECTION 17 TOWN 34 NORTH OF RANGE 7 EAST.

So. Add. To Kitson Park Lake Wawasee
Survey To Establish Line Between Lot 14 Owned By Howard W. And Helen Shupp And Lot #15 Owned By Mel And Mildred Collier.

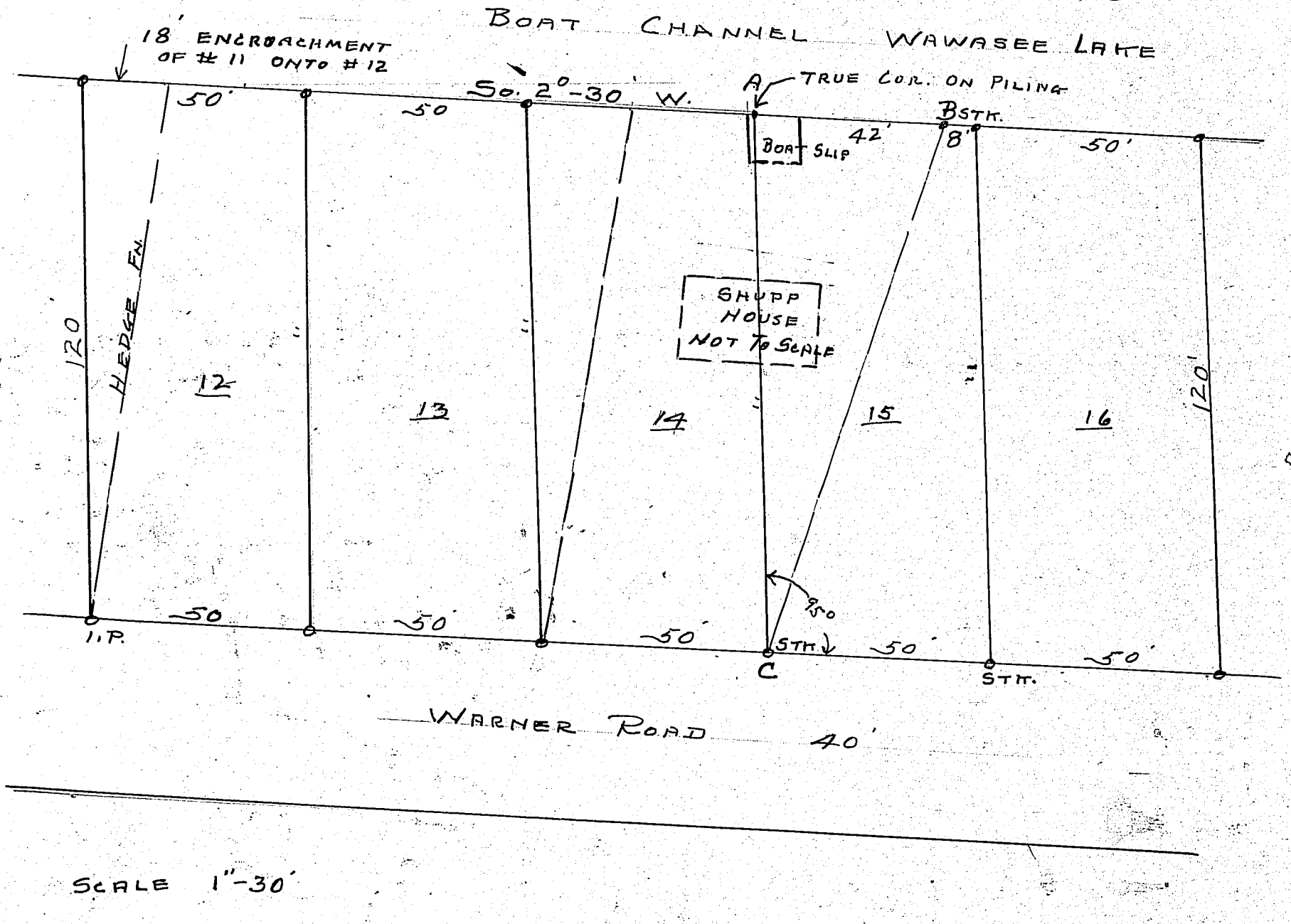

Scale 1"-30'

Corners	Witness Trees	Diam.	Course	Links	Corners	Witness Trees	Diam.	Course	Links

Triangle "A B C" Represents Encroachment Of Lot #14 onto Lot #15
Points "A" and "B" Were Located By Measurements Starting At NE. Cor. Of Lot #1 Which Is Marked By I.P. Said I.P. Marking The Boundary Line Between Kitson Park Add. And South Add. To Kitson Park. As Recorded ~~and~~ And Platted In Plat Book #4 Pg 82 And Page 83

All Lots From 1 To 10 Inclusive Are As Platted
All Measurements On All Of The Lots Along The Back Or The Warner Road Side Are O.M.

Mr. Collier Asked For Legal Survey. Mr. Shupp Notified By Registered Mail
Survey Made June 26 - 1958 1:00 P.M. Mr. Collier And Mr. Shupp Were Present

Mr. Mel Collier
580 Flaxmill Road
Huntington Ind

Mr. Howard Shupp
Syracuse, Ind.

The Above Survey Was Made By The Undersigned, Duly Elected And Qualified Surveyor Of Kosc. County, State Of Ind. And Is True And Accurate As I Verily Believe

Lyman S. Slater

See Plats 187 - 187A - 188 In Surveyor's Office

KOSCIUSKO COUNTY, INDIANA.

SECTION 18 TOWN 33 NORTH OF RANGE 7 EAST.

LEGAL SURVEY AUG. 10, 1959 AT 10.00 A.M. HAROLD DAVIS VS. ELROY HINMAN MR. HINMAN AND MR. DAVIS NOTIFIED. BOTH WERE PRESENT SURVEY MADE BY L. G. SLATER KOS. CO. SURVEYOR AND GEO. A. NYE DEPUTY SURVEYOR

SIGNED:- L. G. Slater
KOS. CO. SURVEYOR

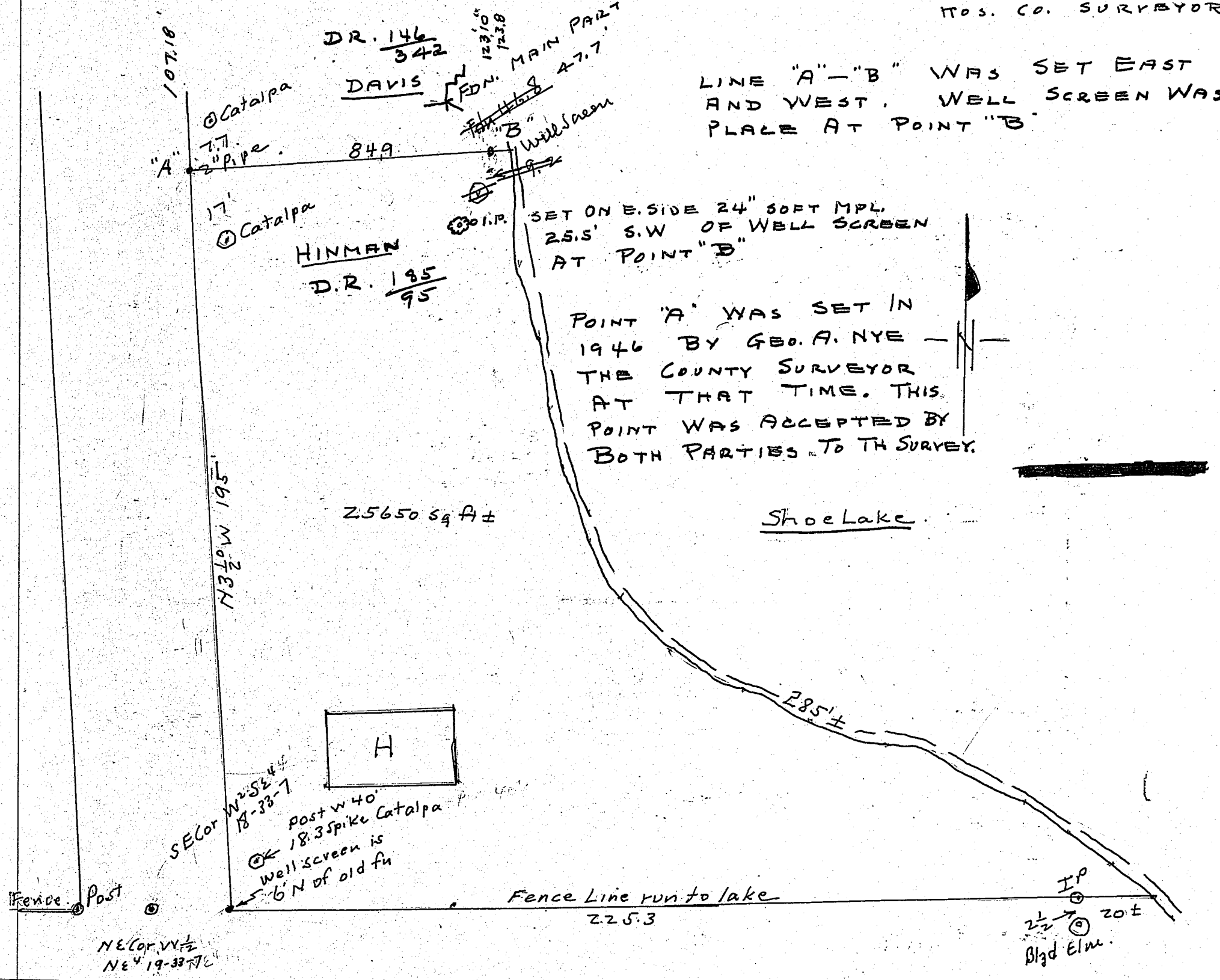

Corners	Witness Trees	Diam.	Course	Links

I hereby certify that I made the above survey in Oct. 1946 & that the above plat is true & accurate as I verily believe.

Geo. Nye

Corners	Witness Trees	Diam.	Course	Links

Copy of Survey. Original on tracing cloth. Put in Book 6/16/58.

Scale 1" = 30'
gan 10/46

E. Hynman
Box 535
Plymouth, Ind.

RECORD OF SURVEYS,

WILSON, HUMPHREYS & C[O] [L]OGANSPORT, IND.

SECTION 25 TOWN 34 NORTH OF RANGE 7 EAST.

LEROY H. AND GLADYS SWARTZ

C. ARVID AND LOUTRELL Y. CARLSON

NED STUCHMAN

PAPAKEECHIE LAKE

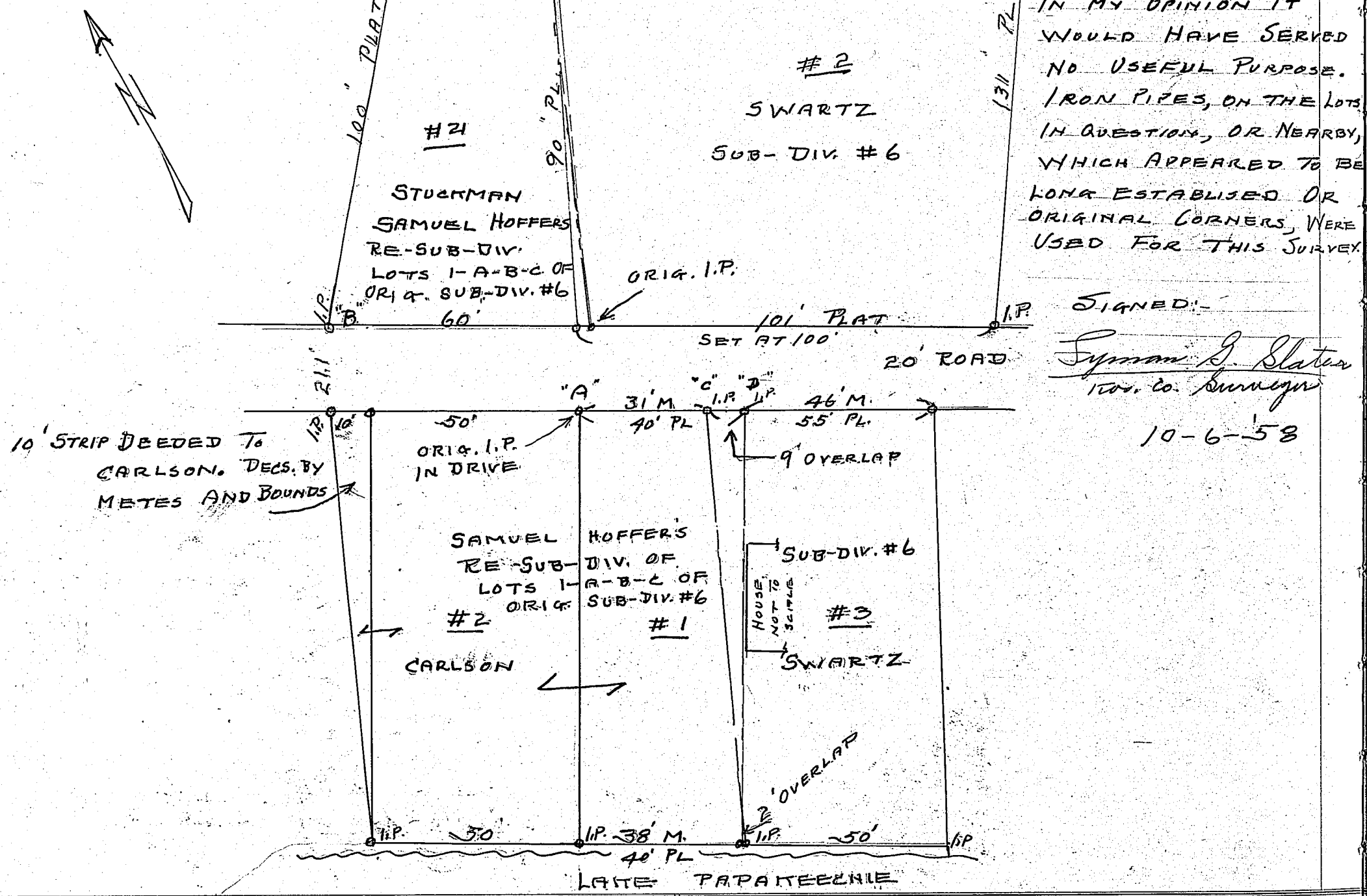

NOTE:- NO ATTEMPT WAS MADE TO RERUN THE ORIGINALS LINES, IN MY OPINION IT WOULD HAVE SERVED NO USEFUL PURPOSE. IRON PIPES, ON THE LOTS IN QUESTION, OR NEARBY, WHICH APPEARED TO BE LONG ESTABLISED OR ORIGINAL CORNERS, WERE USED FOR THIS SURVEY.

SIGNED:-

Lyman G. Slater

Kos. Co. Surveyor

10-6-58

Corners	Witness Trees	Diam.	Course	Links
"A"	POLE		NE	43.5'
	TO N.W. COR. GARAGE		S.E.	17.7'
"B"	TO S.W. COR. FR. BLDG.		N.E.	33.0'

NOTICE OF LEGAL SURVEY GIVEN TO SWARTZ BY R. LEON CONNOLLY, ATTY. OF SYRACUSE, IND. CARLSON AND STUCHMAN ARE CLIENTS OF CONNOLLY. TIME OF SURVEY OCT. 6, 1958 9:00 A.M. SWARTZ AND CARLSON WERE PRESENT. SURVEY MADE BY LYMAN G. SLATER, DULY ELECTED AND QUALIFIED SURVEYOR OF KOSCIUSKO COUNTY, AND GEO. A NYE, REGISTERED ENGINEER AND DEPUTY SURVEYOR OF KOS. CO. COMPROMISE OF 4½' BETWEEN SWARTZ AND CARLSON (POINTS "C AND "D") WAS ACCEPTABLE TO CARLSON BUT NOT BY SWARTZ, THEREFORE, NO ATTEMPT WAS MADE TO ESTABLISH A COMPROMISE LINE. A COMPROMISE LINE WAS SET BETWEEN LOT #2 AND LOT #21

SEE PLATS 178 AND 211 IN SURVEYORS NOTES BOOK 453-23

KOSCIUSKO COUNTY, INDIANA.

SECTION 35 TOWN 34 NORTH OF RANGE 7 EAST.

JACK SIMMONS R.R. 2 SYRACUSE IND

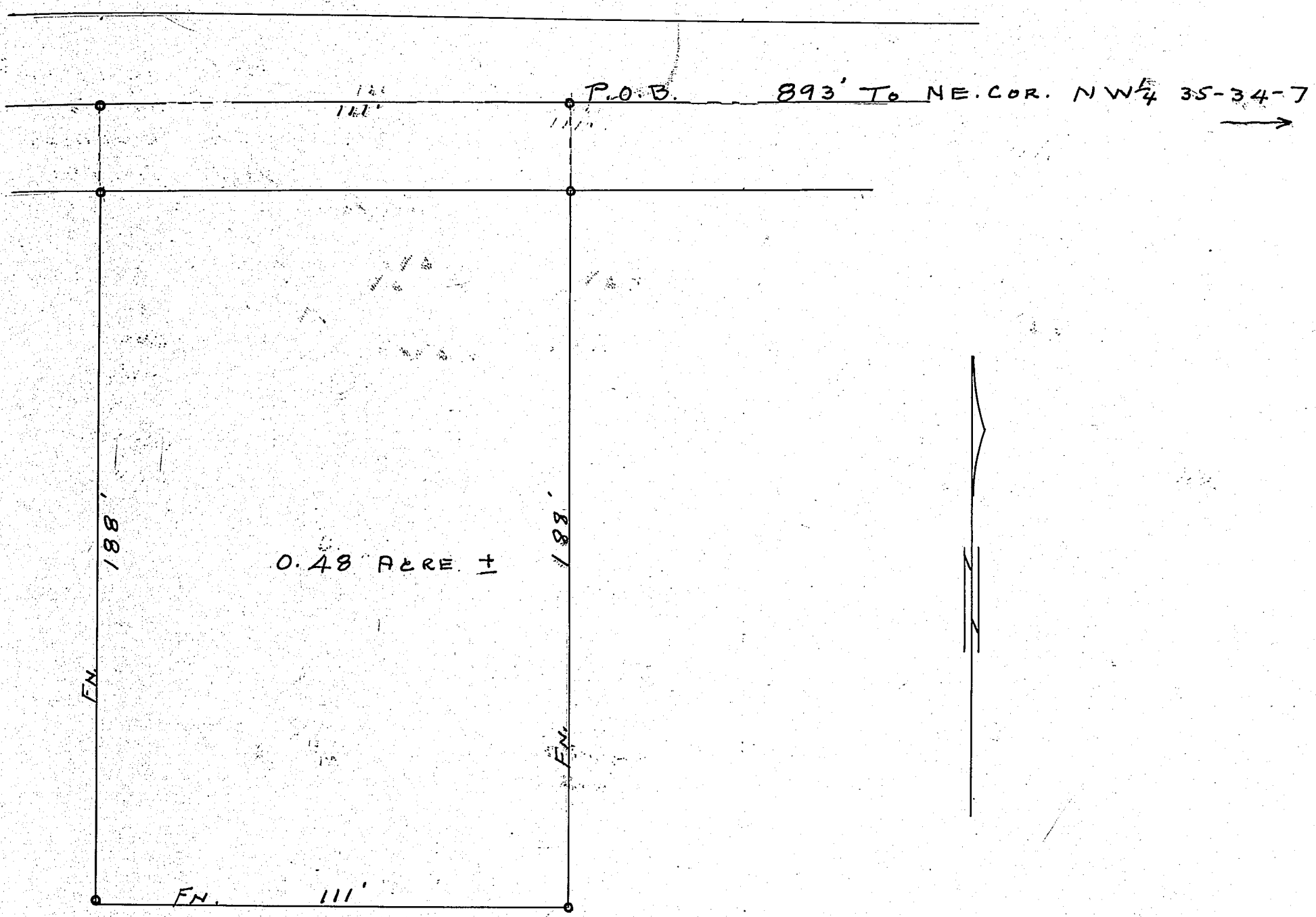

SURVEY MADE BY L. G. SLATER ON FEB. 25, 1959.

SIGNED L. G. Slater.
Surveyor

Corners	Witness Trees	Diam.	Course	Links	Corners	Witness Trees	Diam.	Course	Links

KOSCIUSKO COUNTY, INDIANA.

SECTION ..... TOWN ..... NORTH OF RANGE ..... EAST.

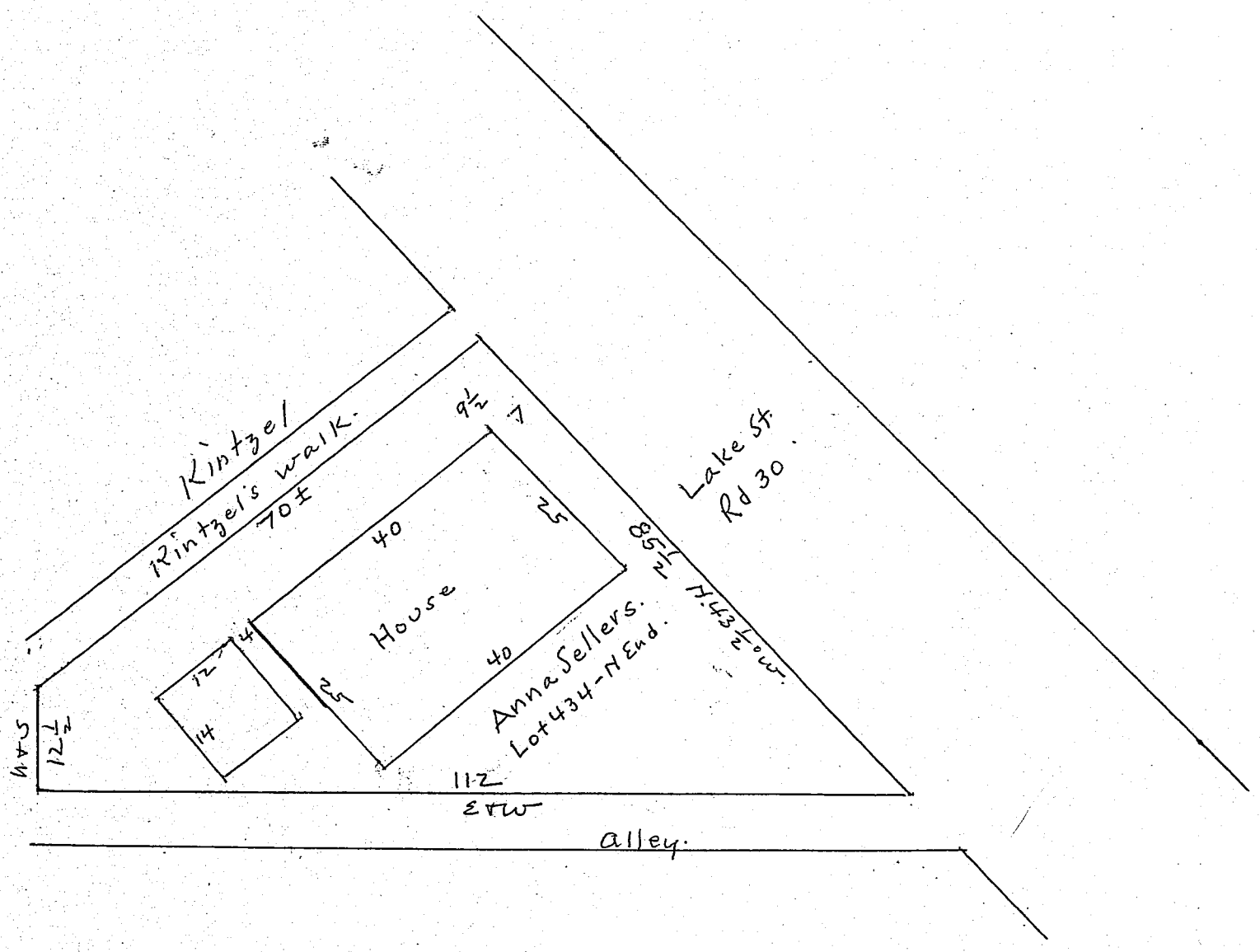

Corners	Witness Trees	Diam.	Course	Links

Corners	Witness Trees	Diam.	Course	Links

DR 161-Pg 467
Lot 434 O.P. Warsaw, Ind.
except part described viz —

Beg at a point on the EL of sd lot 81 feet NW of the SE Cor of the sd lot and running th at right angles to the ℄ of Lake St over to the west line of said lot, th N. to the NW Cor. of Lot 434 th. SEly along Lake St to the p.o.b.

Old brick walk in front of Mrs Sellers measures 85½ ft.
Kintzel's concrete walk measures 80½ feet. He claims 81 feet, so he would go 6' over on the sellers plat.

Geo. Nyce
9/58.

RECORD OF SURVEYS,

WILSON, HUMPHREYS & CO., LOGANSPORT, IND.

SECTION 17 TOWN 34 N NORTH OF RANGE 7 EAST.

SURVEY MADE FOR CHARLES ROCK
So. OF SYRACUSE IND.

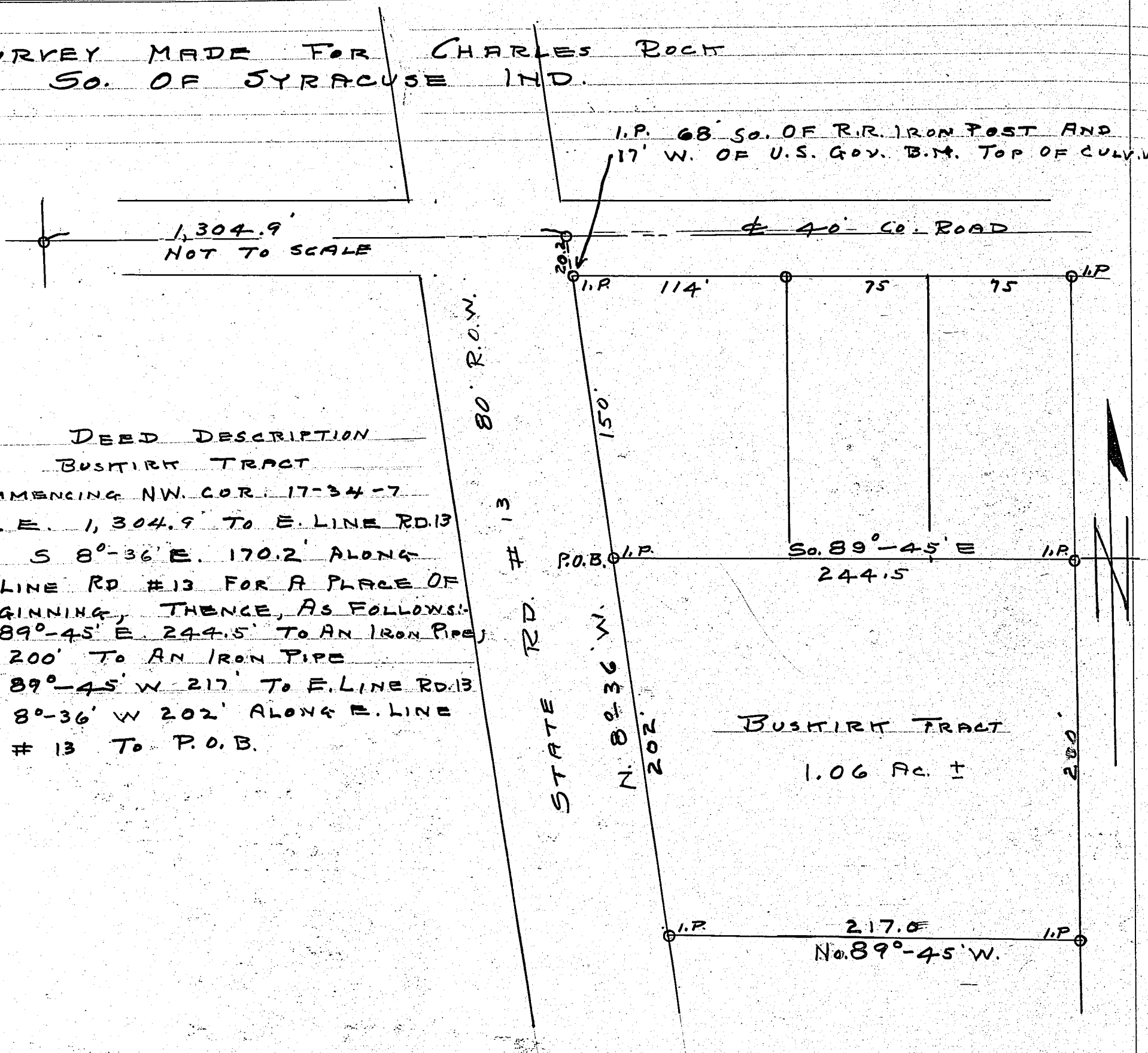

DEED DESCRIPTION
BUSHIRT TRACT

COMMENCING NW. COR. 17-34-7
TH. E. 1,304.9' TO E. LINE RD. 13
TH. S 8°-36' E. 170.2' ALONG
E. LINE RD #13 FOR A PLACE OF
BEGINNING, THENCE, AS FOLLOWS:-
So. 89°-45' E. 244.5' TO AN IRON PIPE;
So. 200' TO AN IRON PIPE
No. 89°-45' W 217' TO E. LINE RD. 13
No 8°-36' W 202' ALONG E. LINE
RD. # 13 TO P.O.B.

SURVEYED BY L.G. SLATER 4-15-59

Corners	Witness Trees	Diam.	Course	Links	Corners	Witness Trees	Diam.	Course	Links

SIGNED:- L. G. Slater
Tosc. Co. SURVEYOR

DATED APRIL 23, 1959

KOSCIUSKO COUNTY, INDIANA.

SECTION 25 TOWN 34 NORTH OF RANGE 7 EAST.

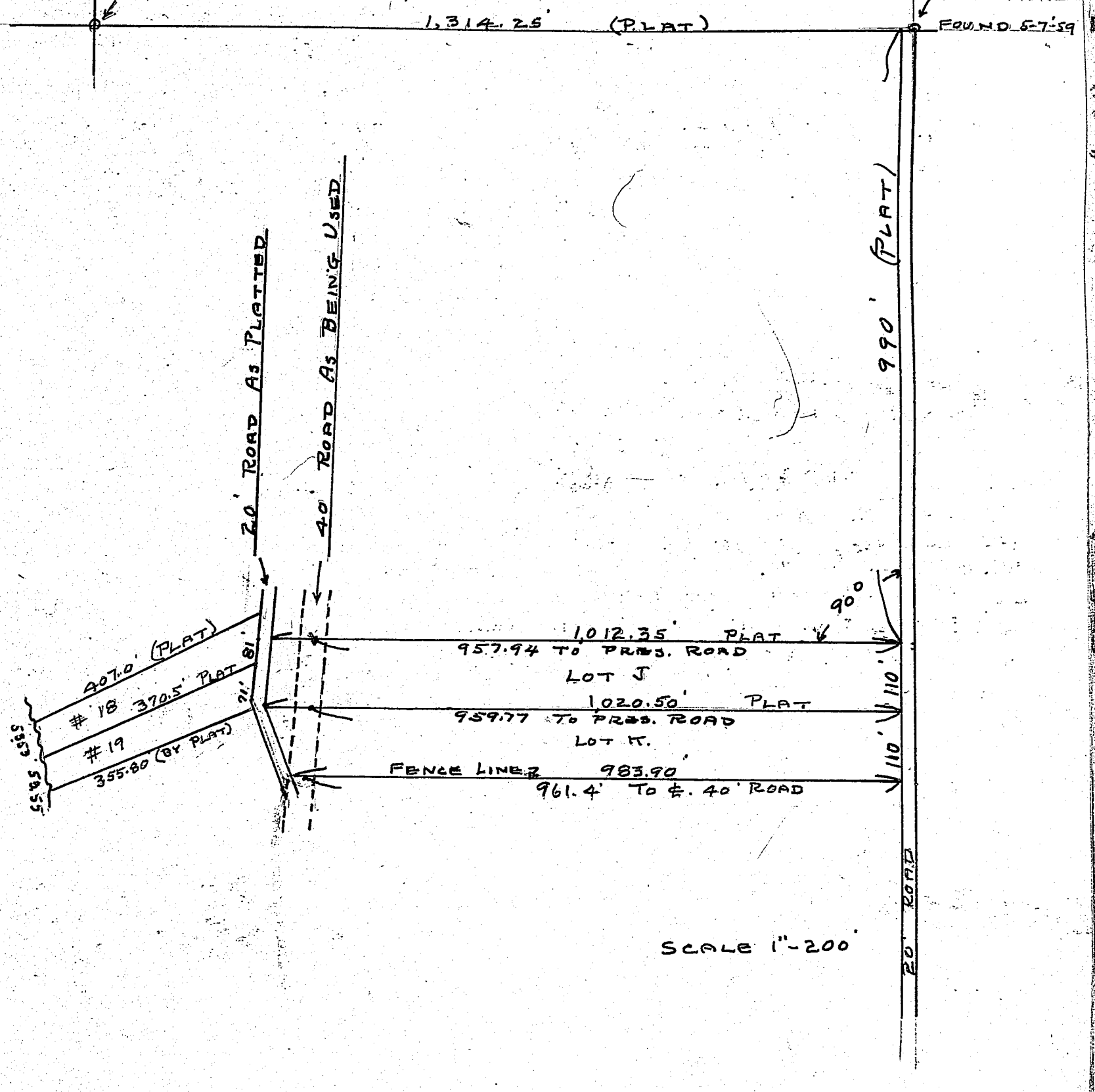

SCALE 1"-200'

Corners	Witness Trees	Diam.	Course	Links	Corners	Witness Trees	Diam.	Course	Links

LEGAL SURVEY ASKED FOR BY NED AND BERTHA STUCKMAN, OWNERS OF LOT "J" LAKE PAPAKEECHIM SUB-DIVISION #2, VERSUS, VANCE AND ELENORA MOOTS OWNERS OF LOTS 18 AND 19 OF SAID SUB-DIVISION #2. MOOTS WAS NOTIFIED BY REGISTERED MAIL. TIME OF SURVEY WAS MAY 7, 1959 AT 10:00 CDT. MOOTS AND STUCKMAN WERE PRESENT. STAKES WERE SET TO MARK THE SOUTHWEST AND THE NORTHWEST CORNERS OF LOT "J" OF AFORESAID SUB-DIVISION AND STAKES WERE ALSO SET 20' WEST TO MARK THE WEST LINE OF A 20 FOOT ROAD AS PLATTED. THE WEST LINE OF SAID 20' ROAD BEING ~~BEING~~ THE EAST LINE OF LOTS 18 & 19 AS ORIGINALLY PLATTED.

SIGNED:— Lyman E. Slater
Kos. Co. Surveyor

RECORD OF SURVEYS,

WILSON, HUMPHREYS & CO., LOGANSPORT, IND.

SECTION ..... TOWN ..... NORTH OF RANGE ..... EAST.

Legal Survey July 8, 1959 10 00 AM N½ Lot 8.
Ray A. & Laurel Frederickson E⅓ N½ Lot 8 Boys Add Warsaw, Ind.
Carl T. & Lottie E. Zimmer Mdl⅓ N½ " Mdl⅓ " " " "
Harold A. & Mildred Derry W⅓ N½ " W⅓ " " "

PLAT #10
Field Bk. LS-4-29

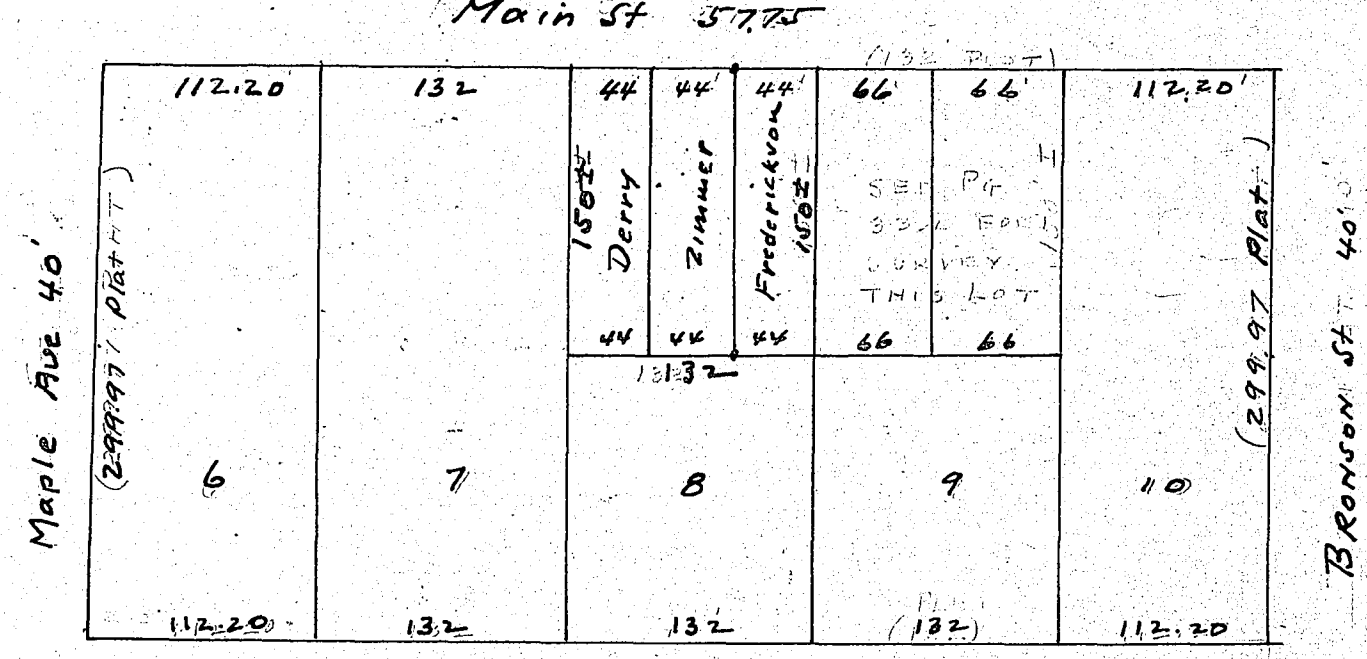

Line between Frederickson & Zimmer in question.
Marked it in front & at rear. Iron pipes.
Parties duly notified.

Corners	Witness Trees	Diam.	Course	Links	Corners	Witness Trees	Diam.	Course	Links
	See Pg 334 Former Survey.					By Lyman G. Slater Co. Surveyor. 1959-7.			

KOSCIUSKO COUNTY, INDIANA.

SECTION ..... TOWN ..... NORTH OF RANGE ..... EAST.

Location of Sec. Cor. 1 mile S. of Community Center.

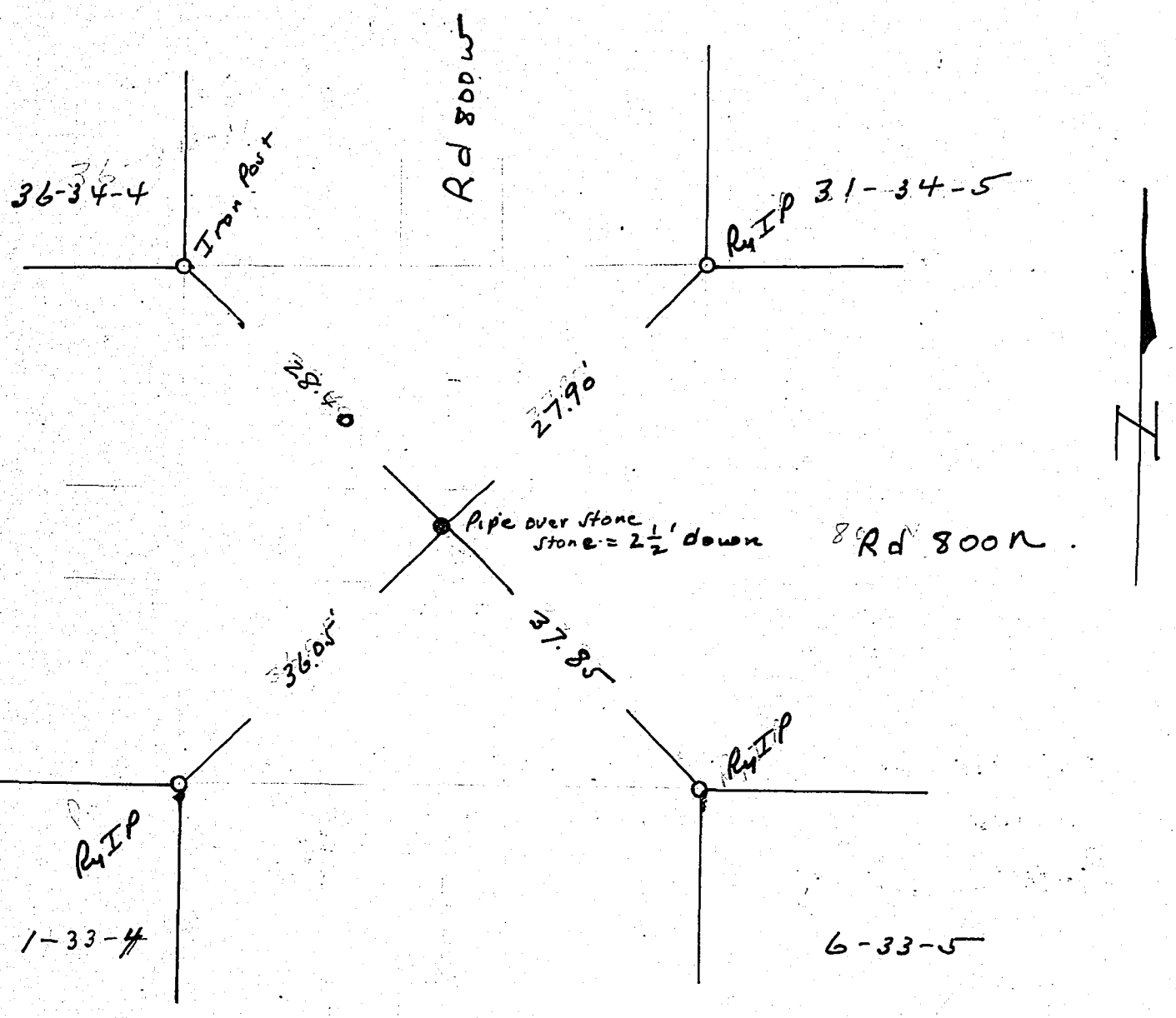

Corners	Witness Trees	Diam.	Course	Links
	1 mile S. of Community Center.			
	⊜ Scott Twp.			

Corners	Witness Trees	Diam.	Course	Links
	Found 7/16/59 By Rd Locating Party No 6			
	State Hiway Dpt Rd 19.			

John W. Baer C.P.
702 Haugh St
Ind^a

GN 7/59.

RECORD OF SURVEYS.

WILSON, HUMPHREYS & CO., LOGANSPORT, IND.

SECTION ..... TOWN ..... NORTH OF RANGE ..... EAST.

Corners	Witness Trees	Diam.	Course	Links	Corners	Witness Trees	Diam.	Course	Links
						William Dorsey			
						albert Rider Jr.			

RECORD OF SURVEYS.

WILSON, HUMPHREYS & CO., LOGANSPORT, IND.

SECTION 4 TOWN 34 NORTH OF RANGE 7 EAST.

GORDON CONRAD TRACTS

SE¼ - SW¼ 4-34-7

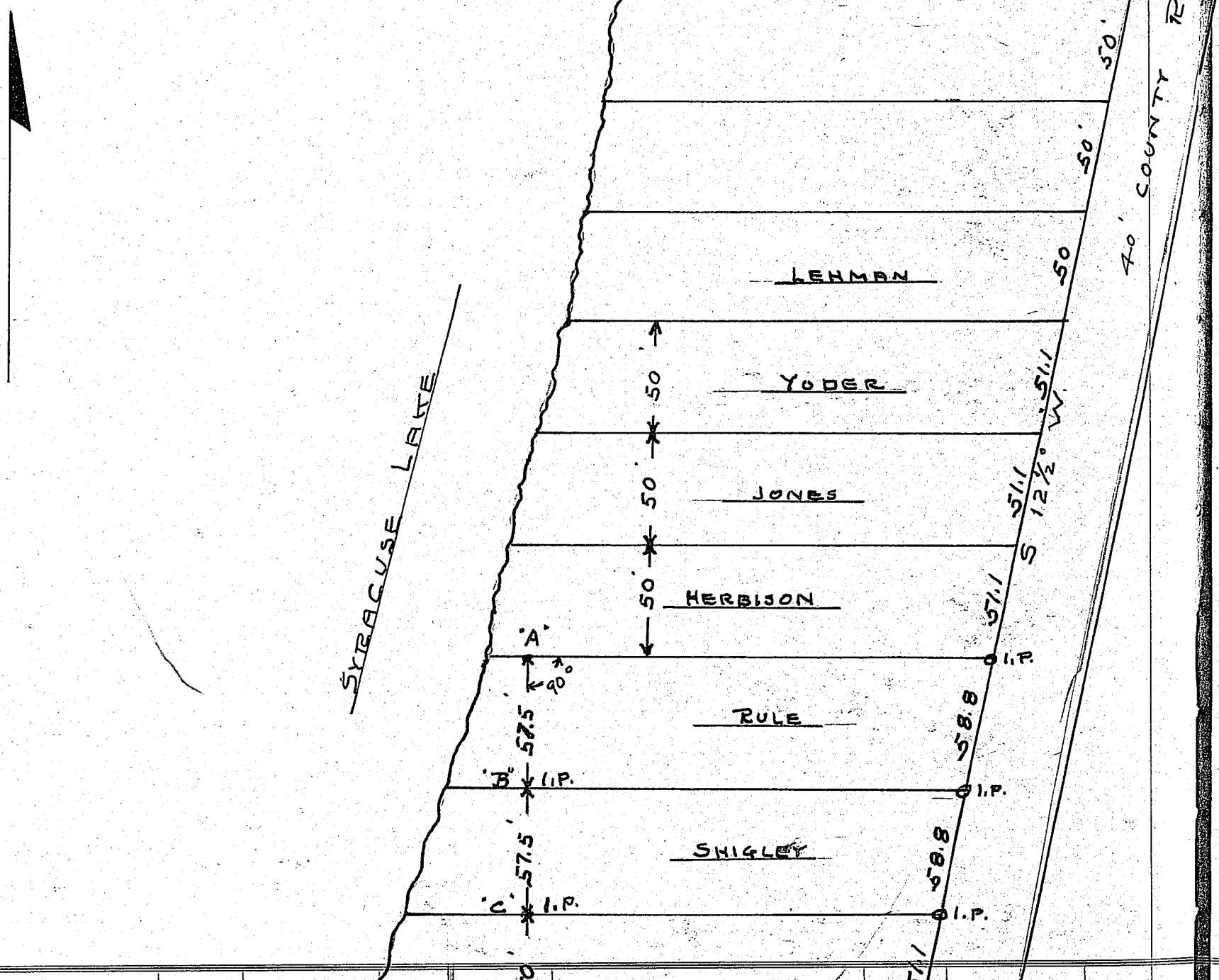

Corners	Witness Trees	Diam.	Course	~~Links~~ Feet
"A"	22" COTTONWOOD	22"	N.W.	5.2'
"B"	1. PIPE		N.	7.5
	I.P. ABOVE TIE-IN TO			
	COTTONWOOD	18"	N.W.	20.6
	"	16'	S.W.	40.1
"C"	WILD CHERRY	16"	N 85° E	7.7'
"D"	HICKORY	8"	W. (N.)	9.3'
	"	10"	S.W.	26.3

Corners	Witness Trees	Diam.	Course	~~Links~~ Feet
"E"	HICKORY POLE	12"	W. (N.)	41.4
			S.E.	36.9

SCALE 1" - 60'

KOSCIUSKO COUNTY, INDIANA.

SECTION ..... TOWN ..... NORTH OF RANGE ..... EAST.

P.O.B FOR ALL TRACTS SO OF THIS POINT AND WEST OF ROAD.

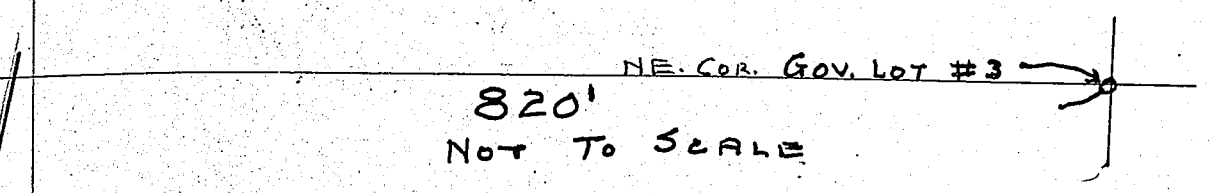

Corners	Witness Trees	Diam.	Course	Links	Corners	Witness Trees	Diam.	Course	Links
	NOTE:- THESE TRACTS WERE SURVEYED IN APRIL 1958 AND JUNE 1959 BY L. G. SLATER, KOS. CO. SURVEYOR								
						DATED NOV. 6, 1959.			
						SIGNED:- L. G. Slater			

RECORD OF SURVEYS.

WILSON, HUMPHREYS & CO., LOGANSPORT, IND.

SECTION 10 TOWN 33 NORTH OF RANGE 7 EAST.

MRS. ERMA DALLAS
REPLAT OF LOTS 6-7-8-9
MOCKS PARK WEBSTER LAKE

PLAT 266

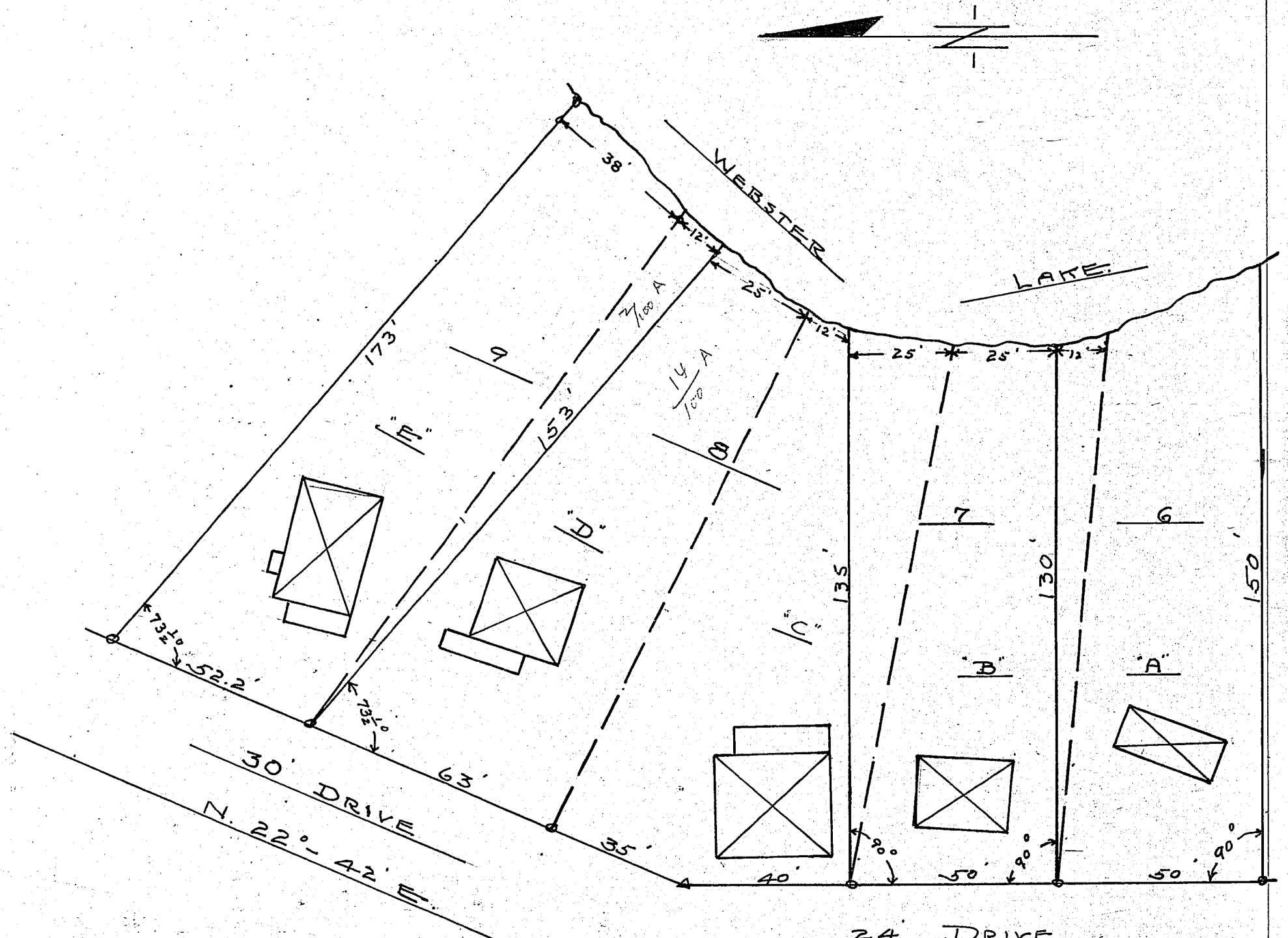

Corners	Witness Trees	Diam.	Course	Links	Corners	Witness Trees	Diam.	Course	Links

NOTE:- SOLID LINES SHOW LOTS AS ORIGINALY PLATTED AND RECORDED IN THE RECORDS OF TOSCIUSKO COUNTY. BROKEN LINES SHOW LOTS AS REPLATTED TO FIT LOCATION OF COTTAGES. THEY ARE DESIGNATED BY LETTERS, AS SHOWN ABOVE

THIS SURVEY WAS MADE BY L. G. SLATER, TOSCIUSKO COUNTY SURVEYOR IN OCTOBER 1959

RECORDED THIS DATE NOV. 13, 1959

SIGNED:- L. G. Slater

KOSCIUSKO COUNTY, INDIANA.

SECTION 8 AND 9 TOWN 34 NORTH OF RANGE 7 EAST.

LEGAL SURVEY LOT # 16
DOLANS ADDITION
KALE ISLAND WAWASEE LK.

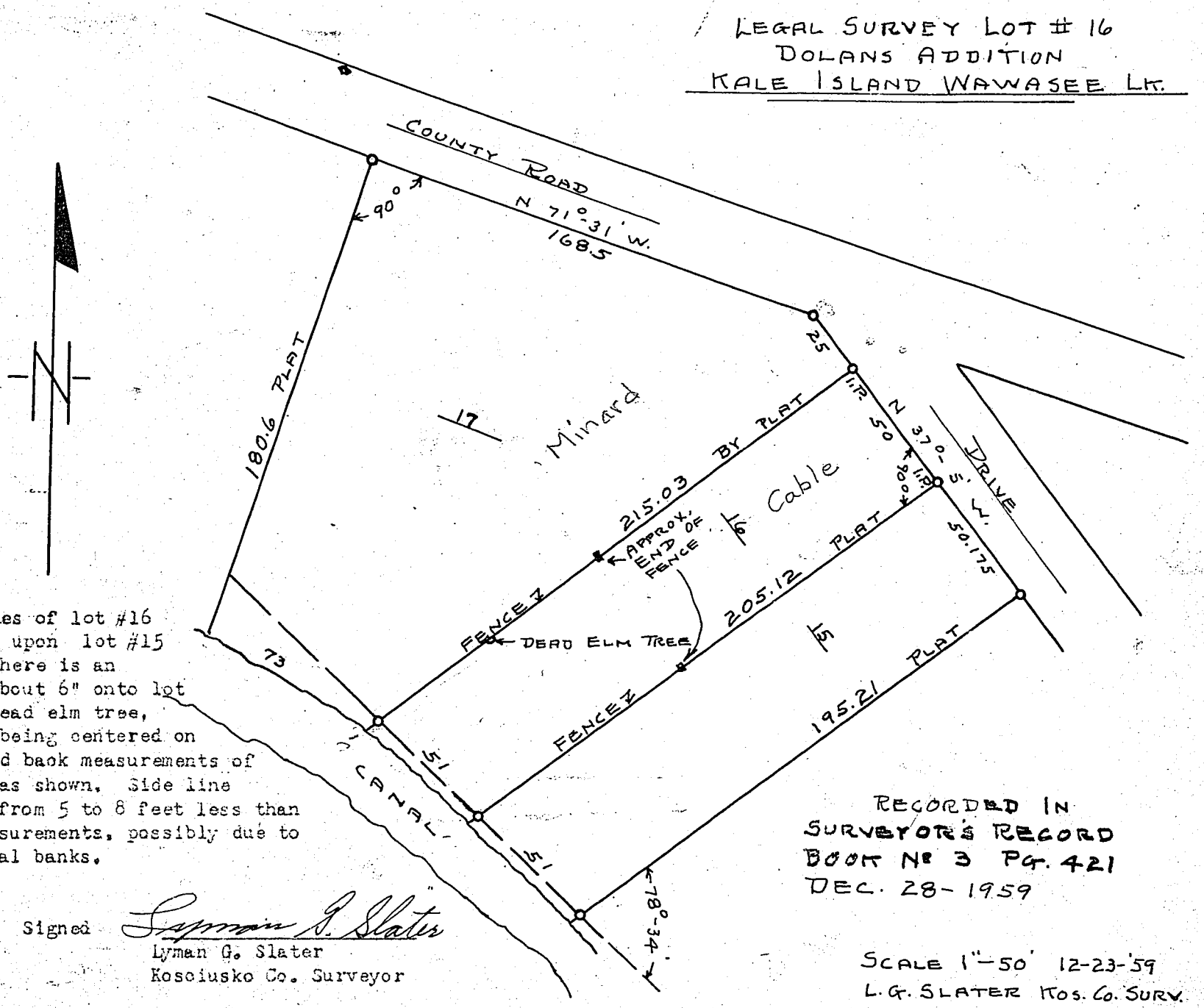

Note:- Fence lines of lot #16 do n ot on oroach upon lot #15 at any point. There is an encroachment of about 6" onto lot #17 at point of dead elm tree, due to said tree being centered on line. Front and back measurements of lots are correct as shown. Side line measurements are from 5 to 8 feet less than recorded plat measurements, possibly due to washing in of canal banks.

Signed Lyman G. Slater
Lyman G. Slater
Kosciusko Co. Surveyor

RECORDED IN
SURVEYOR'S RECORD
BOOK Nº 3 PG. 421
DEC. 28-1959

SCALE 1"=50' 12-23-'59
L.G. SLATER KOS. CO. SURV.

L-3-39 PLAT 185

Corners	Witness Trees	Diam.	Course	Links	Corners	Witness Trees	Diam.	Course	Links

LEGAL SURVEY

CABLE LANE OWNER OF LOT #16 DOLANS ADD. TO KALE ISLAND.
MAX F. MINARD & SARAH C. MINARD, OWNER OF E. PT. OF LOT #17
ARTHUR M. ELLIOT OWNER OF LOT # 15.

SURVEY WAS MADE DEC. 23, 1959 BY THE UNDERSIGNED, DULY ELECTED & QUALIFIED SURVEYOR OF KOSCIUSKO CO. IND. MR. LANE AND MR. MINARD BEING PRESENT. PARTIES WERE NOTIFIED BY CERTIFIED MAIL.

DATED:- DEC. 28, 1959

SIGNED:- Lyman G. Slater

KOSCIUSKO COUNTY, INDIANA.

SECTION ..... TOWN ..... NORTH OF RANGE ..... EAST.

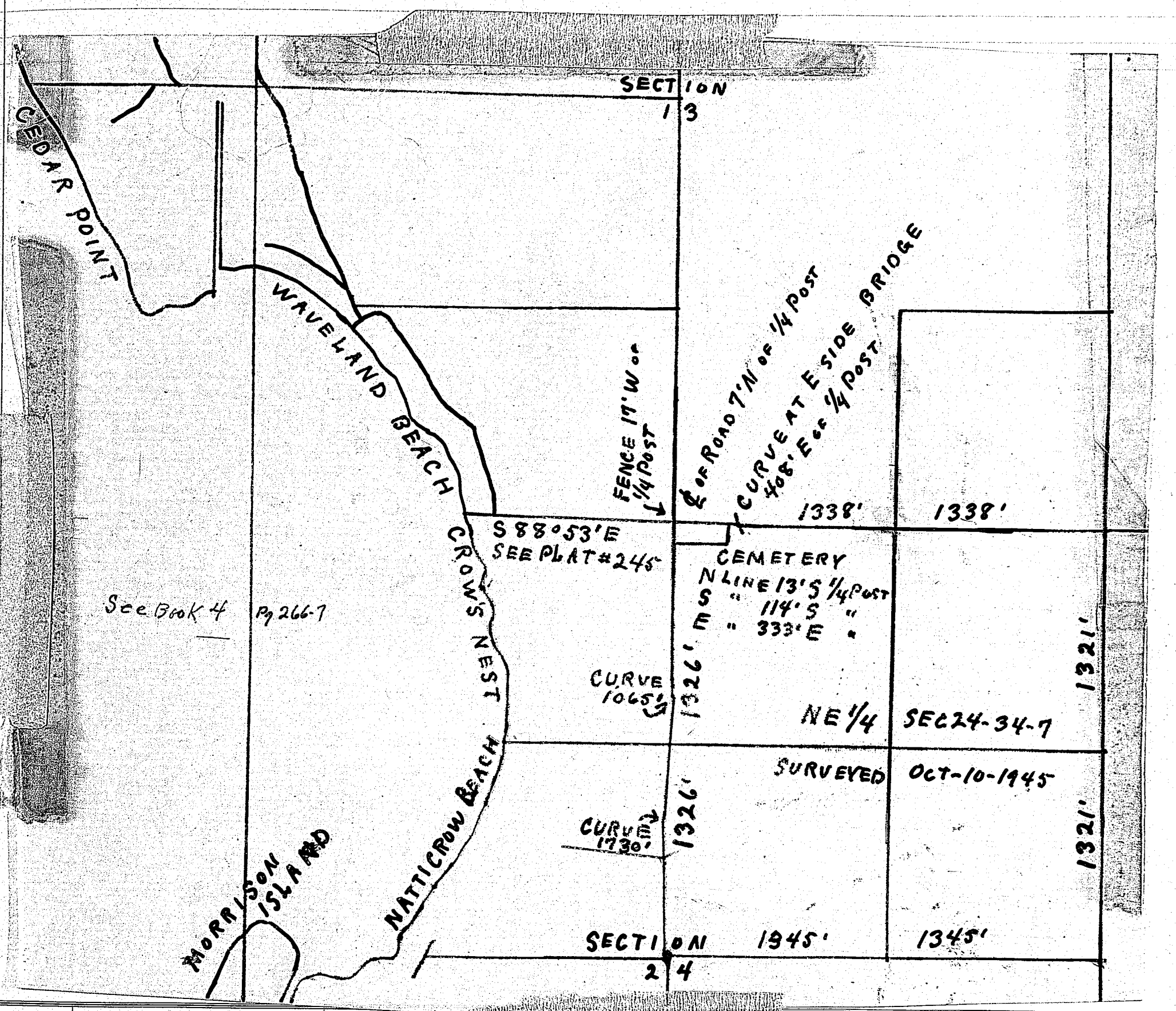

Corners	Witness Trees	Diam.	Corners	Witness Trees	Diam.	Course	Links

RECORD OF SURVEYS,

Lake Levels.

WILSON, HUMPHREYS & CO., LOGANSPORT, IND.

SECTION ..... TOWN ..... NORTH OF RANGE ..... EAST.

		BM		Elevation BM	official level of LK
9-10-45	Chapman's LK	30" Mpl Spike in S Rt		99.03	95.91

Corners	Witness Trees	Diam.	Course	Links	Corners	Witness Trees	Diam.	Course	Links
	For Lake Elevations see pocket at back of book.								

KOSCIUSKO COUNTY, INDIANA.

SECTION ..... TOWN ..... NORTH OF RANGE ..... EAST.

GAN + WR

OFFICE OF THE COUNTY SURVEYOR
WARSAW, INDIANA

COUNTY SURVEYORS OF THE PAST

C. D. Lightfoot	1836-1840
George R. Thralls	1840-1848
Peter Muntz	1848-1852
Otho Means	1852-1856
A. T. S. Kist	1856-1862
Caleb Hughs	1862-1868
Orrin Watts	1870-1882
George McCarter	1882-1896
Henry Kinsey	1896-1900
Charles L. Sellers	1900-1904
Lindsey Blue	1904-1908
George McKrill	1908-1914
Paul Summy	1914-1920
Stanley S. Boggs	1920-1924
Donald H. Lessig	1924-1928
Will Taylor	1928-1932
Robert J. Pfleiderer	1932-1945

Established Lake Levels for Kosciusko County, Indiana.

		Area	
Barbee Lakes	Cause 25571		837.50 feet.
Beaver Dam	25563		868.95
Crystal Lake	25564		789.69
Chapmans Lakes	25570	Big 510	827.75
Dewart Lake	25565	600	867.70
Shoe Lake	25566		841.57
Tippecanoe	25567	1686 all 1031-564	836.40
Webster Lake	25571	524	852.36
Wabee Lake	25569		829.79
Yellow Creek Lake	25568		860.50

Established by the Court 1949-9.

Winona Lake — Plate at Dam Ave Level 1.06 high ∅. 2.36

Ridinger — Plate 2.35 normal high 7.39 near grocery.

Chapman Lake on Rogers Farm

Winona Area 905

Syracuse 564 acres

Corners		Links	

RECORD OF SURVEYS.

WILSON, HUMPHREYS & CO., LOGANSPORT, IND.

SECTION ..... TOWN ..... NORTH OF RANGE ..... EAST.

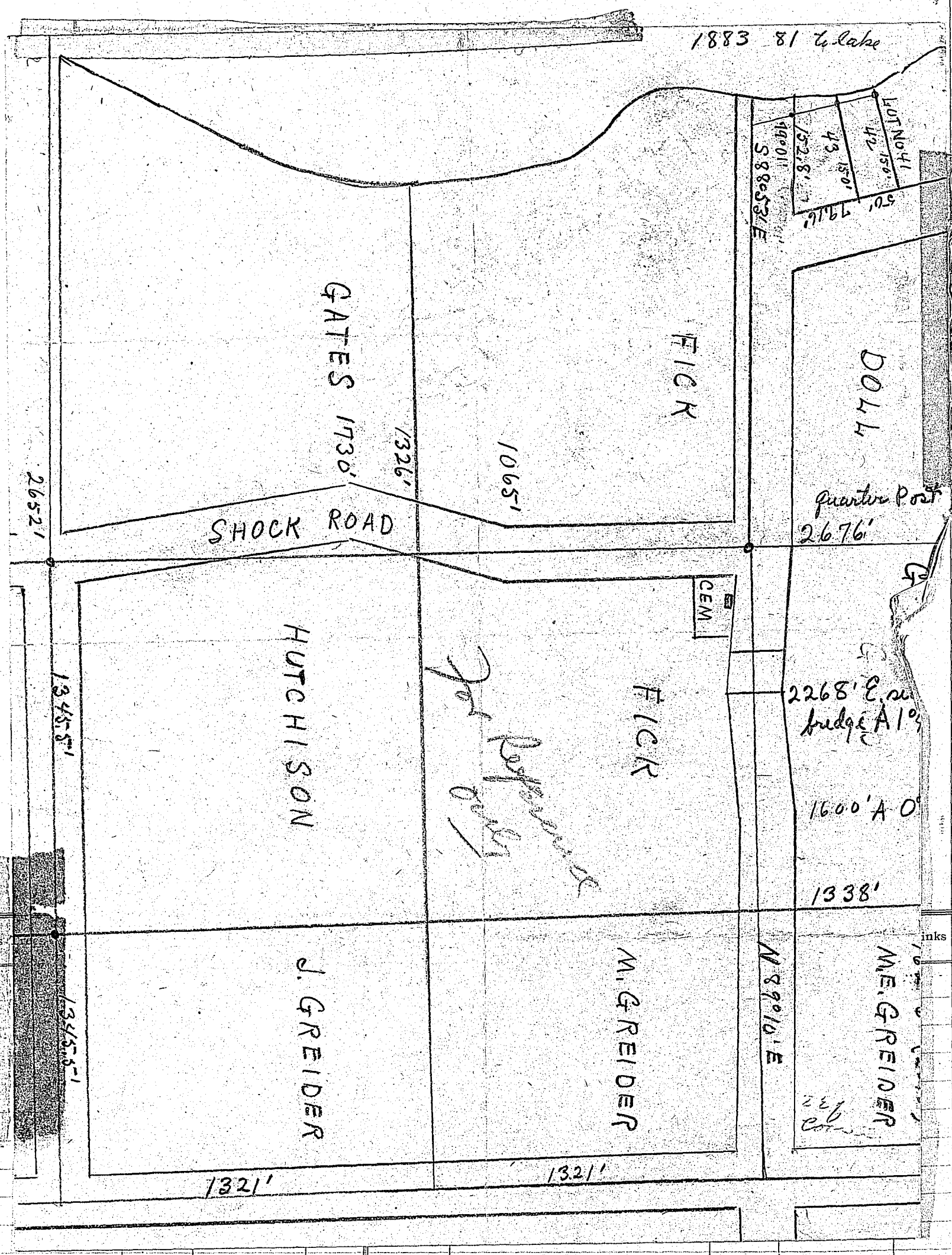

Corners	Witness

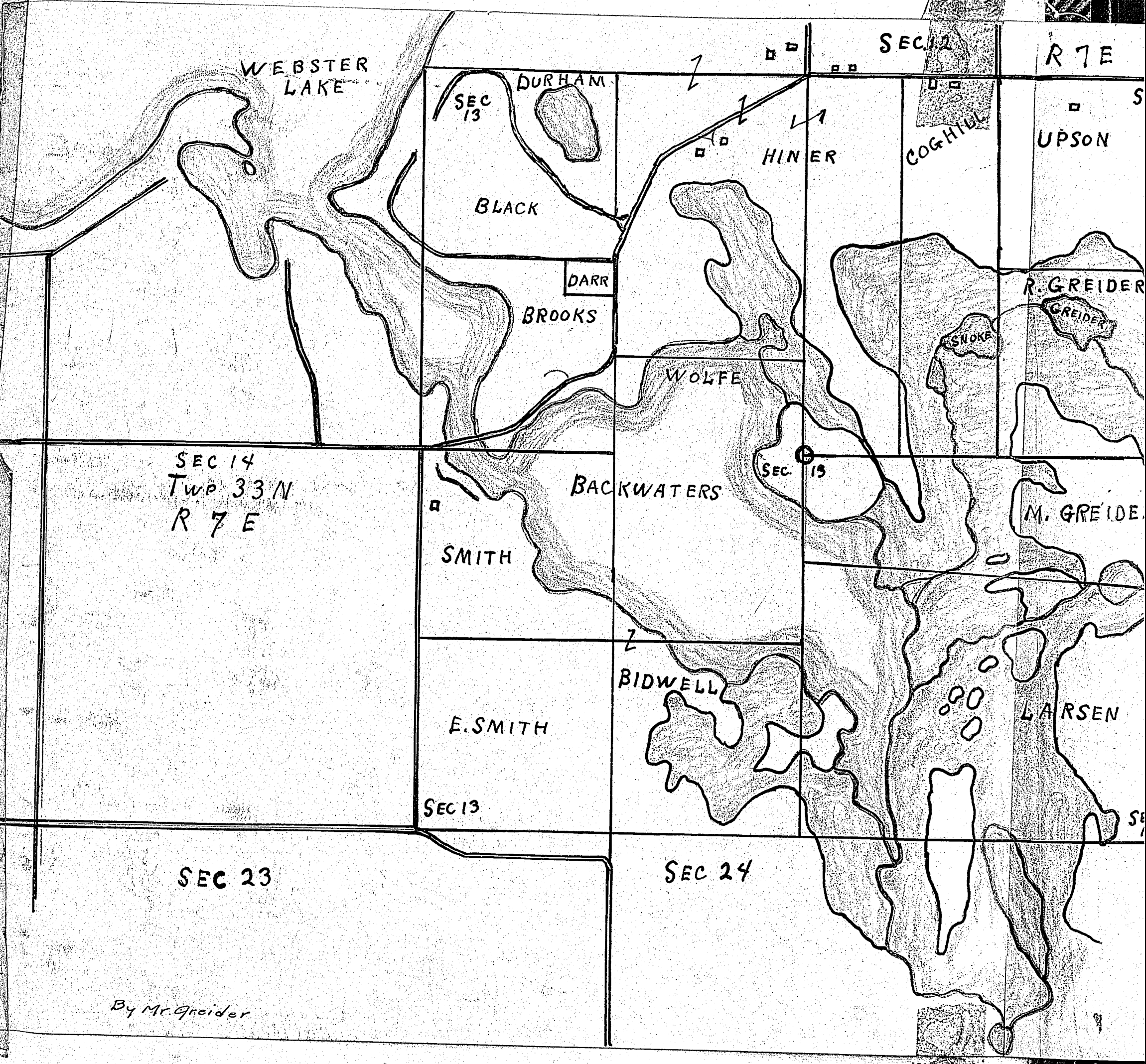

By Mr. Greider

EAST.

1883 81 [illegible] Lake
LOT No 41
42 150'
43 150'
152.8'
190.01'
50'
79.16'
S 88°53' E
DOLL
ICK
quarter Post
2676'
CEM
2268' E. [illegible]
bridge A 1°
1600' A 0°
1338'
N 89°10' E
M.E. GREIDER

WEBSTER LAKE
SEC 12
R 7 E
R 8 E
SEC. 7
SEC 13
DURHAM
HINER
COGHILL
UPSON
SEC 13
BLACK
DARR
BROOKS
R. GREIDER
GREIDER
SNOKE
WOLFE
SEC 14
Twp 33 N
R 7 E
BACKWATERS
SEC. 13
M. GREIDER
SMITH
BIDWELL
LARSEN
E. SMITH
SEC 13
SEC 13
SEC 18
SEC 19
Twp 33 N
R 8 E
WILMOT
SEC 23
SEC 24
By Mr. Greider