

2-185

3-172

8-119 -251

4-34-7-339-418-419

21-261

9-88-140

1-44

22-308

10-52

5-194-195-196-306-341-345

31-132

15-163

6-135-259

35-160

16-263

7-194-195-196-197-198

18-107

262-227-272

25-182-184-278

8-194-195-196-197-198-221

30-110

262-227-251-272-281

31-169

9-144-142-148-226-228-274-337

32-169

10-65-223-264-265

36-125-182-184

11-264-265

14-313

12-117

13-147-275

33-14-239-321-304-302-228-299

16-108-136-138-139-248-312

17-139-176-312-406-412

22-2-245-289-300-226

24-215-217-277

29-205 SEC. 35-409

30-182-184

31-182-184

32-205

34-7

25-354-413-423

23-7

33-4

33-5

23-6

31-7

1-8

8-149

1-8-149-224

11-105

26-122

19-179-216

8-190-235-357

2-105

23-317

28-25

9-128-13-62

5-16-244

27-376

30-11-271

10-128

6-280

31-11-230

11-106

7-311

36-49

Pichey

12-143-144-145-224

8-17-207-277-252

5-364

W. R. 24

225-247-375-363

9-207-237

31-374

213

13-133-224

13-45-199

32-4

14-106-233

14-206-279

14-206-279

18-37-266

15-322

15-322

21-118

16-193

16-193

25-284

18-241-467

18-241-467

27-1

21-313-347

21-313-347

29-114-115

23-234

23-234

31-29

28-257

28-257

35-61-276-320-305

29-15

29-15

32-5

1-9-297

11-389

11-389

4-19

11-34

11-34

5-12-166

5-150-232-349

5-150-232-349

6-246-282

6-167

6-167

7-40-186-187

7-78-79-91-26-67-220

7-78-79-91-26-67-220

8-238-323

240-258-310-353

240-258-310-353

24-100

8-92-68-293-70-134-173

8-92-68-293-70-134-173

28-76-230

178-218-219-287-296

178-218-219-287-296

33-222-347

310-329-332-211-194

310-329-332-211-194

9-331

9-55-334-391

9-55-334-391

7-401

10-250-294-373

10-250-294-373

14-93

14-93

14-93

15-229-256-317-400

15-229-256-317-400

15-229-256-317-400

17-80-81-175-310-337

17-80-81-175-310-337

17-80-81-175-310-337

18-98-99-307-244-310

18-98-99-307-244-310

18-98-99-307-244-310

19-211

19-211

19-211

21-290

21-290

21-290

22-254

22-254

22-254

24-213

24-213

24-213

27-48

27-48

27-48

28-48

28-48

28-48

30-10

30-10

30-10

30-16

30-16

30-16

H. DeForest 393 Klinger Lew Add 41
375 Babler Emma Ave 411
H. DeForest

31-6

31-7

2-14

2-231

4-151

4-161

3-46

15-255

5-161-32

5-84-89

17-69

12-42

6-213-267

20-236

14-50

8-36

22-255

16-277

10-47

25-22-191-192

17-18

11-6

26-34-154

18-20

17-113

29-94-95-130-314-318

20-39-73

18-120

30-295

22-75

20-113-43

34-41

24-127

21-116-117

35-171

26-104-21

22-273

36-171-242

27-33-209

23-273

33-60-315-377

25-309-188

31-319

30-4

30-5

30-6

30-7

none

2-25

1-123

11-336

Robert Pfeleiderer CS

3-5

5-7-189

4-55-59

Indexed and perpetu-

4-4

6-146

5-97

ated March 6, 1943.

9-28

7-24-152-153

11-158-159

Geo. Nye

10-27

8-71-109-131

12-23

16-249

10-42-126

13-124

16-361

18-170

16-20

Lurvey Record
No 3

Note:
The Penna Ry has
a brass plug on top
of N. abutment at the
Argonne Rd whose Elev.
is 837.761 above mean
Sea level.

By GAN 8/28/42

Summer 1940
Geo. Nye put above County



B S = Bearing Stone
no trees near.

8816

Jackson
Pg 2

Jurley CK →
Pg 6

Vauban 7

Prairie 8

Wagne 9

Clay 10

Julie 11

Seward 12

Harrison 14

Prairie 15

Jackson		Page
Section	Section 12 - T 30 - R 7	23
25	21 7	22
4	30 R 7	54 55
34	31 R 7	41
4	T. 30 R. 7.	59.
17	30 7	23
17	30 7	85
29	31 7	94-95 130-314-318
5	30 - 7	97
26	31 7	154 + 84
11	30 7	158
13	30 7	124
35+36	31 7	171
25	31 - 7 -	191
16	SE 1/4 30 - 7	208
NE 1/4 36	NE 1/4 31 - 7	242
30	So Line 31 - 7	295
29	N + S 1/2 mi. line SE 1/4 SW 4 + NE 1/4 SW 4 31-7 Miller-Fisher	314-318-94-95
14	S 2 SW 4 Jafuzes	336

Jackson

Mounts

No.		Page
26	Tp. 31. N. R. 7 E.	34
17		69
4	SW $\frac{1}{4}$ of SW $\frac{1}{4}$ Survey for Levi. No 991 C. 10A.	151
29		94
20	SE $\frac{1}{4}$	236
15	Terrant Lake for Danner	255
various	McFarren Rd Stones	333

Washington

Sec		Town	Range	Page
12		32	7	38
35		32	7	35
3		32	7	30
2		32	7	31
12		32	7	66. 38
15		32		51
27	survey in Pierceton	32		53
31		32	7	67 41
19		32	7	83
33	Addn to Pierceton Cemetery	32	7	101
27	3 Lots S.E. Cor NW 1/4 NW 1/4	32	7	129
6		32	7	77
23 & 24		32	7	87
Pierceton New Part of town.		168		pg. 168
1		32	-7	pg. 174
1	Moulk Farm E. of Ridinger Lake	32	-7	200
Pierceton N. of Ry Lot 6 on Main Street + First St.				202
34	For Collier (NW 1/4)	32	-7	208
23	For Dr. Long	32	-7	204
Pierceton		268-9		268-9
Pierceton <small>underwood.</small> BIK 10 OP		342-3		

Tippecanoe

5

Sec.		Page
30	S. X. 1/4	3
29		15
5		16
8		17
13		45
182		105
12	Tippecanoe Lake Pleasant View (A relocation)	143
12	Rowe & Adams (Lot line between lots 8 & 7, Cripple Gate Heights)	145
12	Hopner's Addn to "Pleasant View"	144
16	Celia Baugher's Plat on James Lake	193
13	For Stoner & Black NW 1/4	199
34	For Walter Long	201
14	For Emma A. Baugher	206
23	For Dorsey - Allison SW 1/4 23	234
8-9	For Chas Long	237
18	O'Donnell - Niebert	241
8	T. 33 N. 7 E James Lake	252
28	Kuhn's Ldg. Crampton	257
27-28	Pierceton - Barbour's Add - East	268-9
14	Baugher's Plat - Yellow Banks	279
33	Makemson - 33-33-7	291
7	Coyle - Flusman Lot 53 F.G.	311
21	Pleasant Lake Kanator Bluff Park Lot 24	313
Various	Dewart's Lake Rd	298
15	Lot 1 of W. of Willis Park 28/100 a Tract. Davis	322
1	Dickey vs Buchanan	324-5
21	Kanator Bluff Park Collins Mow Lots 18 to 22	347
21	Worley - Huffman Women LVPK	359
	Lots 1 & 2 Motts Plat Barber Lake	379
12	Weimers Park Lots 11 & 12 Sampson Lother	387
11	Lots 23 + 24 Belk A Epworth Forest	392
	Map of Tip Lk by Greider	440
18	Davis - Hinman Shoetake	407
10	Lots 6-7-8-9 Motts Park WEB. LK	420

(Handwritten scribble)

JC

Washington

PLAIN VAN BUREN TURKEY CREEK TIPPECANOE

TURKEY CREEK

6

Sec.		Page	Turkey CK	lots	Dr.	
22	Pt. 1/2	2	Mawilton Manor	13-14-15	340	Dr. Stoetting
1		44	Wilt in Syracuse	E. End main st	345	
13		45	Klee Boat House	lots Peckwick	337	
10	Straight Place addition	65	Nordyke PK		373	
6	Part E & WE	135	Cozzi lot 9 +	Wawasee Crow add	385	
16x	Part 16 T 34 N-7 E. <small>Wood & Moore Elder Sutlow's mark.</small>	138	Swanson - Noe	Syracuse	381	
16	" " " " <small>(Lots for Major Marsh)</small>	139	Tring at Nattie Crow B.		383	
12-9 9	Kale Island. <small>(Lots for S.L. Ketrin)</small>	141	Hinman W. Side Shore Lake		407	
12-9 9	" " " " <small>(Lots for J.P. Dolan)</small>	142	Fick by Greider		440	JC
12-13	Survey farm for Sol Mier (Lyonier)	147	25-34-7	Stuckman et al	413	
9	Kale Island (Haynes Eybert) <small>ROY 1916</small>	148	17-34-7	S of Syracuse (Rock)	412	
16+17	Willow Beach	136	30-34-7	Simmons	409	
30	34-7	183	25-34-7	Swarty	408	
31	34-7	183	17-34-7	SHUPP Kiteon Park	406	
	Syracuse	194-5	4-34-7	GORDON CONRAD	418	
29+32	N 1/2 32 & E 1/2 29	205	" " "	"	419	
8+9	Kale Island Dolan's Add - Kale Island	207	8-9-34-7	#16 DOLANS ADD	421	
16	Truedale Lodge Plat of	108				
24	Nattie Crow Beach	217				
2-2	Yawter's Park Lot 16	226				
14	Crow's Add - Ogden Island	239				
22	Yawters Park (Boys - Honeywell)	245				
16	South Park Wood & Moore's Add.	248	See Com Rec 5-201			
6	Near Good's Add to Syracuse	259				
7-8	NE Shuss-Hire	262 & 272				
10-11	Remy	264-5				
13	So Line	275				
22	Stuard's Add. to Yawter Park	289				
16	Grand View Park Lots 9-10-11	283				
10	Cedar Beach (Snook)	299				
22	Lots 34-5-6 Kr.B. Add Ideal Beach <small>Wertz-Freeman</small>	300				
1	Mason Tuttle-Rink Ogden Ild	304				
5	Small Tract Yontz NE of Syracuse	306				
16 or 17	Sunset Park (Lots N. of Lot 18)	312				
8	For Stucky (1941)	281				
14	Scheele	321				
14	Crow	328				
17-18	Road Stoner M	286				
14	Crow Bill Ties for tracts in 14/3/7	335				
9	Boat House Lots Peckwick PK for McKlee	337				
4	Hoffman Addmore PK	339				

SCOTT L. HARRISON
FRANKLIN SWARD
LAW

CLAY

WAYNE


PLAIN

VAN BUREN

TURKEY CREEK

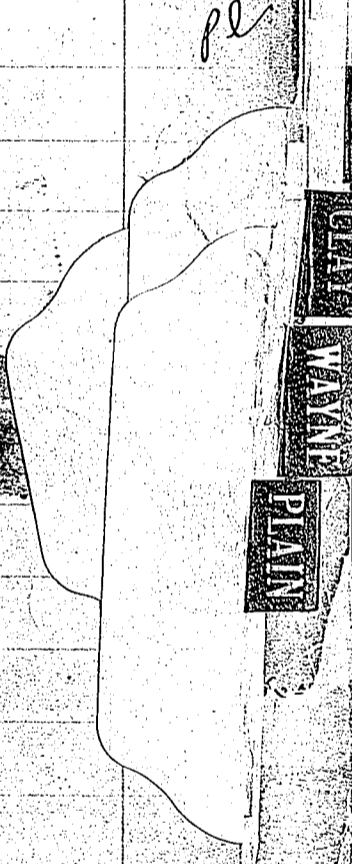

Sec		Page
10	Township 34 N Range 6	52
18	" 34 N " 6 E	107
30	Pat NYW	110
6	Pat NE $\frac{1}{4}$ T34 R7E. Survey Floyd et al. farm	135
16	Summary of bbls 9-10. Willow Beach, a plat for Edward George, a tract lying in the NW $\frac{1}{4}$ sect 16 T34N, R7E.	136
9	34-6	88
8	34-6	119
36	34-6	125
9	34-6 Milford	140
15	34-6	163
31-32	34-6	169
25	34-6 Mfg. Park	183
36	34-6 " "	183
8	Twp 34 N. Milford.	251
9-16	Winger Tract	263
25	Croll Farm Sec 25-34-6	278
11212 13214 23829 25826 35836	Survey of Deworth Road	298
	Bank to Wemple Milford (4x10 Rds N Main St)	316

Sec	T34N R6E	Page	VanBuren
9	Plot sidewalk at Milford.	140	
14	Fisher	338	



PLAIN VAN BUREN

Sec		Page
17	SW 1/4	1
31	SE 1/4	8
9	N 1/4	13
31	Sp. 33 N. R. 6 E	29
18	.. 33. .. 6 E	37
35	TP 33 N.R. 6 E	61
11	S 1/2	106
14	N 1/2	106
21	NW 1/4	118
29	In Monocuet.	114
9+10	33 - 6	128°
13	33 - 6	133
12	33 - 6 (Pleasant View)	143+144 Adams at Cripple Gates
12	33 - 6	145
9	33 - 6 SW 1/4	163
12	33 - 6 Stony Ridge Bell-Rohr Hotel	-224-225- See 1455
14	S.W. 1/4 Rader	233°
8	Leesburg - Cornstock's Add.	235
12	SE 1/4 E. of Pleasant View Hapner	247
18	W 1/2 for Zimmerman	266
35	The Highlands	276
25	W 1/2 NW 1/4, 25-33-6 (Warr-Wit-o-Way)	284
36	Mac Donald's Add. The Highlands Tillman-Mauzy	305
35	NW 1/4 Osborn Farm	320
8	Brubaker Home Site	351
12	Pleasant View Relocation	143
12	Rowe + Adams 7 & 8 Cripple Gts.	145
12	Hapner's Add.	144
SW 1/4 12	Rohr - Jones Crip Gates	360-1
Crip Gts	Jones - Richey	363
12	Forest Glenn Δ sold by Juple	375
26	O.L.I. GUNTER'S 1st Add Island PK.	371



PLAIN
 WAVE
 PLAIN

Wagner

9

sect		Page		Pg	
1	S.E. 1/4 Town 32 Range 6	9	Justin O. Zimmer E Center St - - -	294	Sec 10
7	" 32 " 6	26	Leiter H. 406+407 OP. W. Market Warsaw.	296	
8	" 32 " 6 ind Warsaw	63	Kincaide 1-32-5.	297	
7	32 6 ind C.W. Groom add	67	Teeter-Myers 18-32-6	307	
8	ind NW 1/4 32 6 ind orig Warsaw	70	Sec 15 Bryn's Add (Dillingham)	317	
9+30	32 6	10	Clark St Warsaw Gignous	329	
17	NW Cor. 32 6	80+81	McFerren Rd Stones	333	
			Lot 9 Boss Add Warsaw	334	
	Warsaw Graves Addn #18, 19+20	78+79	Gozzi Lake Side PK Lot 238	348	
26	32-6 5	100	Dierk + Zimmer - Petro - Finton 7-32-6	353	W South St
28+27		148	Miner Lots Winona Lk + Robinson Rd	400 389	
18		99	Poor's Plat Fair gds	388	
33	32-6	121	Shue - Fredericksen NE of Warsaw 9-32-6	391	
8	Warsaw West Eastern add	134	Mrs. Anna Sellers N Lisle St.	411	
5	Survey for Indiana Loan Trust	150	Boss Add Warsaw Lot 8-9	414	
9	Out lot 2 Williams Ad. Warsaw (32-6)	55			
28	SE 1/4	76			
7	Out lot 6 Thralbe ad	91			
8	lots 228 + 229 Warsaw	92			
14	32-6	93			
27	NE 1/4	67			
6	lots 1-2-5 Wolfe Dr.	167			
8	in East Warsaw S Scott St	173			
17	On S Columbia St. Walburn's Add	175			
8	lot in Lemmy A del.	178			
33	NE 1/4	210			
19-30	NE 1/4 30 + S-W 1/4 19-32-6	211			
8	Gas Plant Warsaw Ind.	218			
	Graves Add.	220			
15-32-6	Bayer Tract	229			
5	Mrs. Doctor Hines - Runkleberger - Smith	232			
17	Springers Add. Warsaw N.E. 1/4	240			
24	N-W 1/4	243			
8	Graves, 2nd. Add. Warsaw	244			
10	Claude M. Parker (J. Wilbur Chapman Place)	250			
22	Boy's City	254			
7	Kincaide N.W. of Warsaw	258			
15	VanForsen - Van Dyke	256			
8	Center Sec.	287			
21	Thompson	290			
8	McComb - Wagner	292			
7-8-17-18	Sec. Corner	310			



Clay

Sec		Page
11	S.E. 1/4	6
5	7/8 31. N. R. 6 E	32 + 84 + 89
8	31. R. 6 E	36
20	NE 1/4 31. N. R. 6 E.	43
3		46
10		77
20		73
21	N & S 1/2 Sec. line	117
18	SW. 80a	120
19		20
20	31 - 6 Claypool (S. Part)	113
25	SW 1/4	188
2	(Fish Lake) NW. of SW.	231
6	Heister Hairs	267
23	W 1/4 of Section 23 for Rd only ^{not 1/2 Post.}	273
10	Zimmer on E. Center St ^{see} Wayne	294
25	Thompson - Reed. 12-1939.	309
	McFerrea Rd. Stoner.	333
20	Claypool Lots 45 + 46 ^{add} Jm on Beighr.	352

Clay

Lake

11

Page 7


Sec 7	- 30	- 6	24
8	"	" School Lot	71-109 131
5	"	"	7
1	"	" in S 1/2 S. 8. 1/4	133
10	"	" " N. 8. 1/4	126
6	"	" Silver Lake	146
7	"	" pt E 1/2 - N. 6. 1/4	152
18	"	" NW 4	170
5	- 30	- 6 NW 1/4	189
10	30	6 NE 1/4	212
Sec 31	- 30	- 6 SW 1/4	319



Seward

Sec		Page
4	SE 1/4	4
3	SW 1/4	5
2	TOWN 31 N RANGE 5	14
10	" 30 " " 5	27
9	" " " " 5	28
27	" 31 " " 5	33
33	Town 31 " " 5	60
26	31 5	104
26	31 5	21
14	31 5	50
22	31 5	45
24	31 5	127
4	SW 1/4 31 5	161
16	31 5	181
27	yellow CK Lake N + S 1/2 section	209
12	NE 1/4	42
16	30 5 Quik	229-367
16	31 ✓	277
33	31 ✓ Bellmore	355
33	31 ✓ n rd Lake	397
26	31 5 Strayer	405

Newcomer Plat 1 & 2 Lots.



Sec		Page
4	S.E. 1/4 page 4	4
3	SW 1/4 " 5	5
17	whole section #	18
18		20
26	Town 31 Range 4	21
20	" 31 " 5	39
5	" 31 " 5 SE 4	161
3	SE 1/4	260

Franklin

Sec		Page	Harrison
5	S.E. 1/4	12	
23	NW 1/4	12	
4	West line SE 1/4	19	
28-32-5	SE 1/4	76	
7-32-5		40	
10+15	32-4	102+103	
5	SW 1/4 Carpenter	166	
11+2		180	
7-32-5		186	
8	NE 1/4	238	
6	Wray's Add in Atwood	246-282	
15-32-4	for John Welch to locate NW 1/4 Post.	270	
5	Green's Add.	285	
8	Goble to Welsh Lot on River	323	
28	SW 1/4 for Towman's	330	
9-32-5	Rd in SW 1/4 (dead end to river)	331	
33	Palestine for Rickel & Lowman	369	
7	Leiby - Pyle	401	

Prairie

Section		Page
27 1/2 28	30 S.W. 1/4 sec 30 1/2 N.W. 1/4 sec 31 33-5	30 25
18	Road Located South side of Sect.	149
36	33-5	49
19	33-5	179
19	33-5	216
31	Barth - Persons	230
30	Funk - Fibley S-W 1/4	271
5	5a 7r NW 4	365

See Both

Mc Jupperson

35		160
3		172
21	NW ⁴ SE ⁴	261
22	Hollar Survey N ¹ / ₂ 22-34-5	308

Sec. Twp. R. Page. Scott

31 34 - 5 132.

2 34 - 4 185

stone 1 mi S. of Community Cent. Tie in

Pg 415

Section	Page	Etna
1 North East 1/4	8	
10 & 15	103	
26 North East 1/4	122	
26 1/2 7	165	